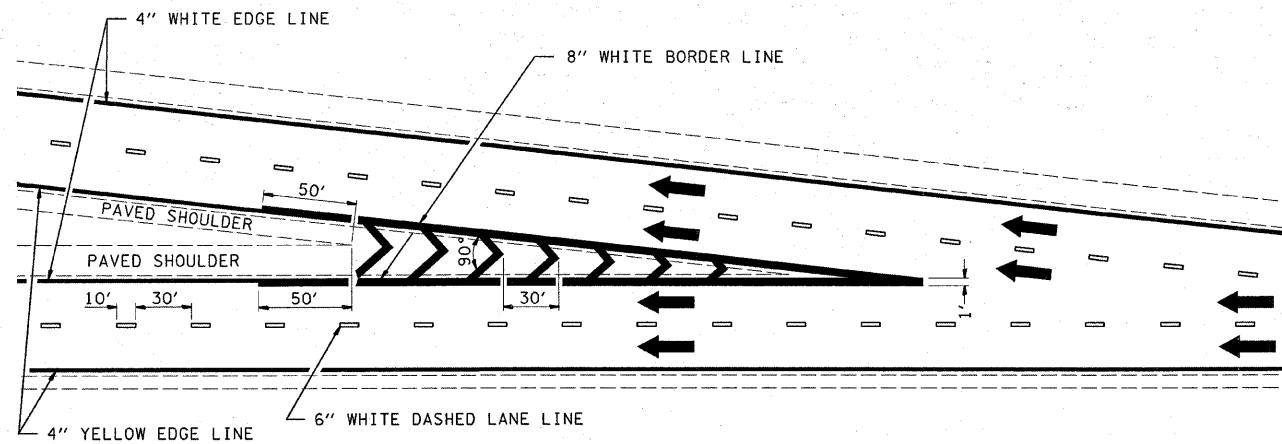
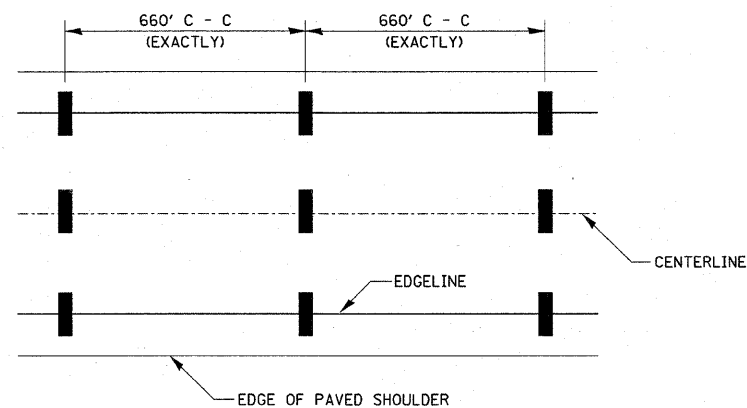


TYPICAL CONVERGENCE MARKING

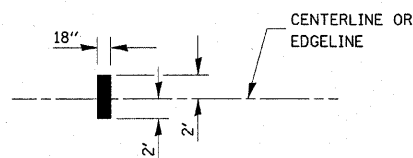


TYPICAL DIVERGENCE MARKING

AERIAL SPEED CHECK ZONES



IT WILL BE NECESSARY TO HAVE A REPRESENTATIVE OF THE STATE POLICE PRESENT SO THAT THE ACCURACY OF MEASUREMENT CAN BE ATTESTED TO IN COURT.



NOT TO SCALE

DISTRICT 7 DETAIL NO. 7800002

FILE NAME =	USER NAME = swartzw	DESIGNED -	REVISED - MMD 12-99	STATE OF ILLINOIS DEPARTMENT OF TRANSPORTATION	TYPICAL APPLICATIONS OF INTERSTATE PAVEMENT MARKING			F.A.P. RTE.	SECTION	COUNTY	TOTAL SHEETS	SHEET NO.	
ca:\pv_work\pwsdot\swartzw\10138928\077150-details.dgn		DRAWN -	REVISED - DRM 08-04		SCALE: NA	SHEET NO. 2 OF 2 SHEETS	STA.	TO STA.	322	(58-20)RS	MACON	151	63
		CHECKED -	REVISED - MKS 04-08					CONTRACT NO. 74150					
		DATE -	REVISED - DRM 01-09					FED. ROAD DIST. NO. ILLINOIS FED. AID PROJECT					