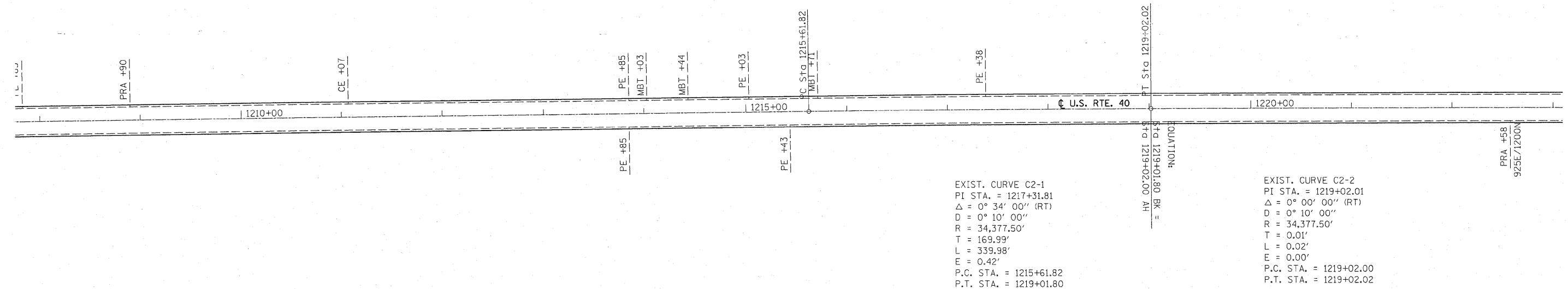
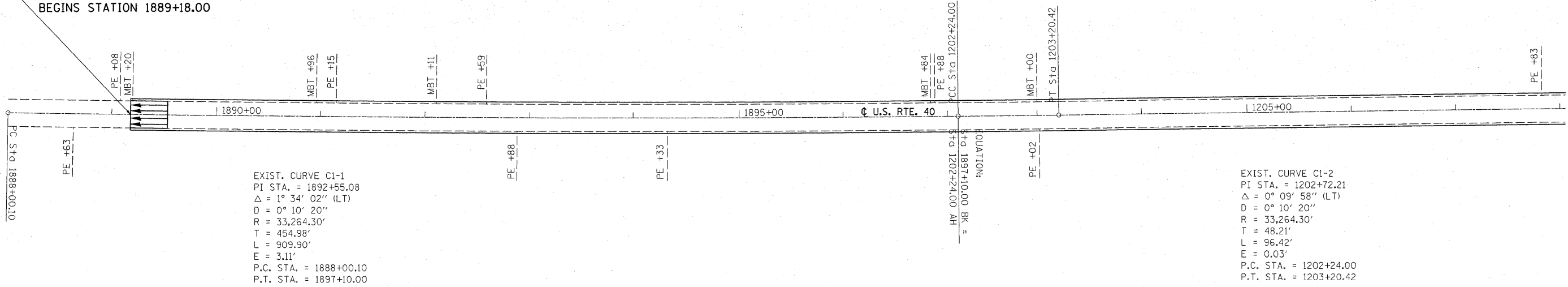
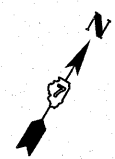


FAS 2796 (U.S. RTE. 40)  
SECTION (L,K)RS-2  
EFFINGHAM COUNTY  
BEGINS STATION 1889+18.00



FILE NAME =	USER NAME = swartzrw	DESIGNED -	REVISED -	<b>STATE OF ILLINOIS DEPARTMENT OF TRANSPORTATION</b>	<b>PLAN SHEETS</b>		F.A.S. RTE.	SECTION	COUNTY	TOTAL SHEETS	SHEET NO.	
ct:\pw_work\XPWIDOT\SWARTZRW\dms54414\shplan_74317.dgn		DRAWN -	REVISED -		SCALE: 50	SHEET NO. 1 OF 9 SHEETS	STA. 1889+18 TO STA. 1223+00	2796	(L,K)RS-2	EFFINGHAM	58	20
PLOT SCALE = 51.1628 ' / IN.		CHECKED -	REVISED -		CONTRACT NO. 74317							
PLOT DATE = 3/17/2010		DATE -	REVISED -		ILLINOIS FED. AID PROJECT							