

F.A.P. RTE.	SECTION	COUNTY	TOTAL SHEETS	SHEET NO.
116	D7 HMA RESURF 2010-1	RICHLAND	31	1
		ILLINOIS	CONTRACT NO. 74447	

STATE OF ILLINOIS
DEPARTMENT OF TRANSPORTATION
DIVISION OF HIGHWAYS

PROPOSED
HIGHWAY PLANS

F.A.P. ROUTE 116 (IL. RTE. 130)
SECTION D7 HMA RESURF 2010-1

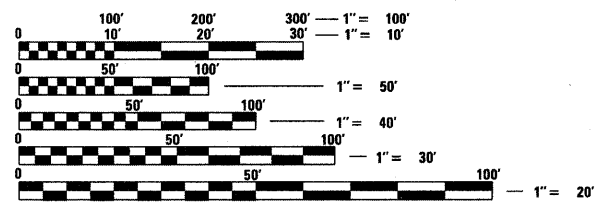
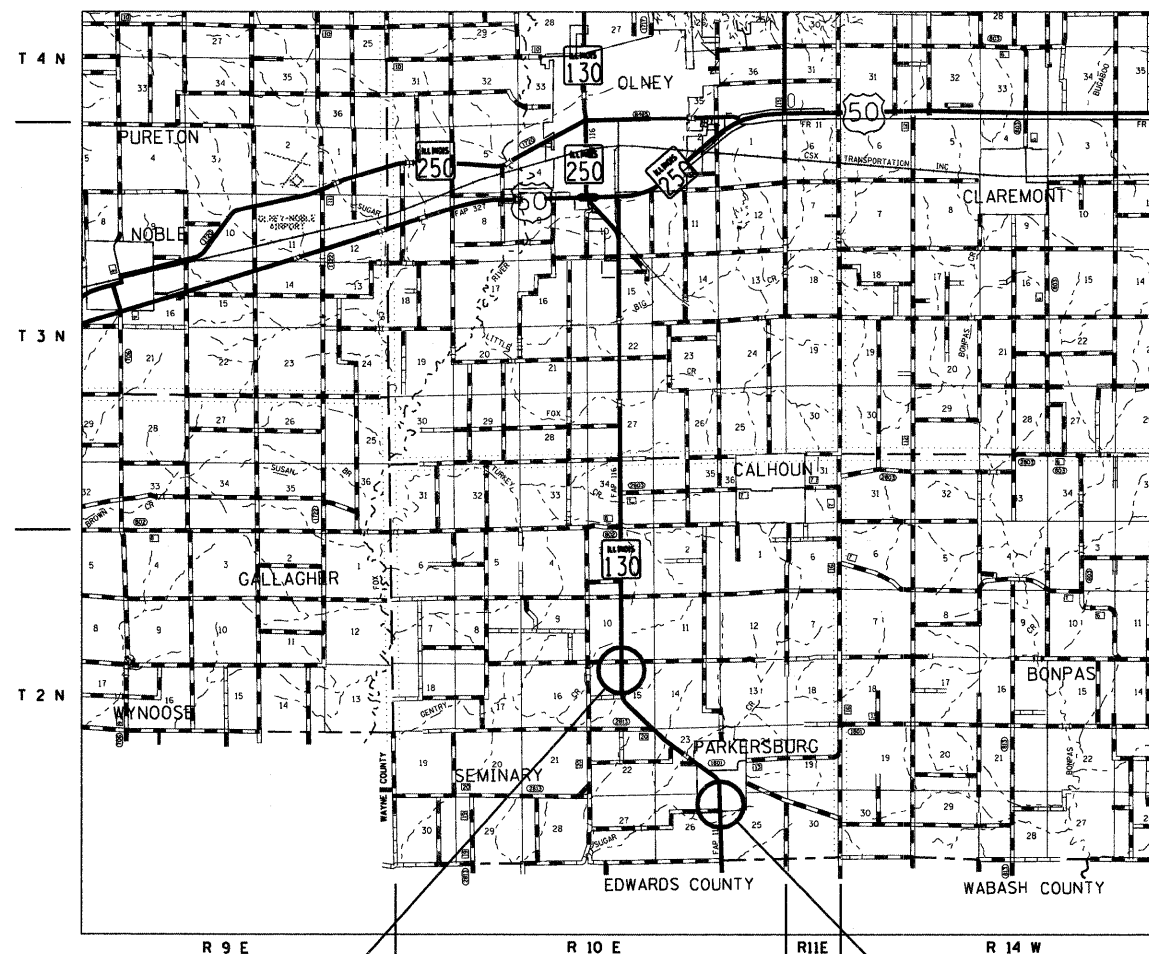
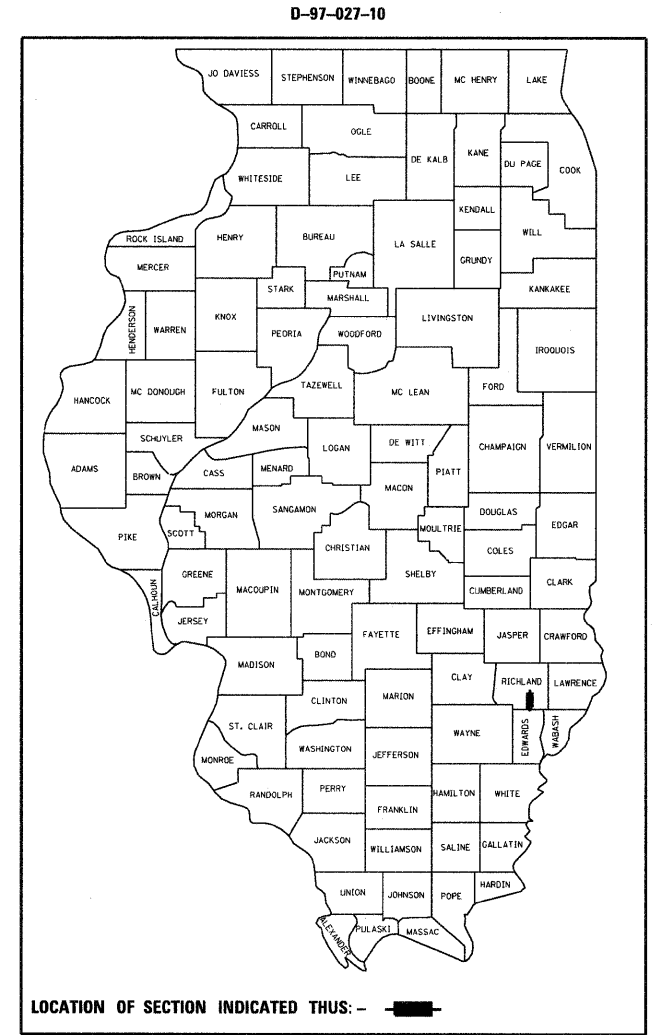
PROJECT: HSIP-0116(054)
SAFETY

RICHLAND COUNTY

C-97-058-10

FOR INDEX OF SHEETS, SEE SHEET NO. 2

ADT = 3,200 (2009)



FULL SIZE PLANS HAVE BEEN PREPARED USING STANDARD ENGINEERING SCALES. REDUCED SIZED PLANS WILL NOT CONFORM TO STANDARD SCALES. IN MAKING MEASUREMENTS ON REDUCED PLANS, THE ABOVE SCALES MAY BE USED.

J.U.L.I.E.
 JOINT UTILITY LOCATION INFORMATION FOR EXCAVATION
 1-800-892-0123
 OR 811

PROJECT ENGINEER: TOM RONAN
PROJECT MANAGER: LUKE WASSON
CONTRACT NO. 74447

F.A.P. ROUTE 116 (IL. RTE. 130)
SECTION D7 HMA RESURF 2010-1
RICHLAND COUNTY
BEGINS STA. 458 + 33

GROSS LENGTH = 11,469 FT. = 2.17 MILE
 NET LENGTH = 11,469 FT. = 2.17 MILE

F.A.P. ROUTE 116 (IL. RTE. 130)
SECTION D7 HMA RESURF 2010-1
RICHLAND COUNTY
ENDS STA. 574 + 27

STATE OF ILLINOIS
 DEPARTMENT OF TRANSPORTATION
 DIVISION OF HIGHWAYS

SUBMITTED February 22 20 10

Regis K. Sindell
 DEPUTY DIRECTOR OF HIGHWAYS, REGION ENGINEER

May 7 20 10
Scott E. Stitt, P.E.
 Acting ENGINEER OF DESIGN AND ENVIRONMENT

May 7 20 10
Christine M. Reed
 DIRECTOR OF HIGHWAYS, CHIEF ENGINEER

PRINTED BY THE AUTHORITY
OF THE STATE OF ILLINOIS