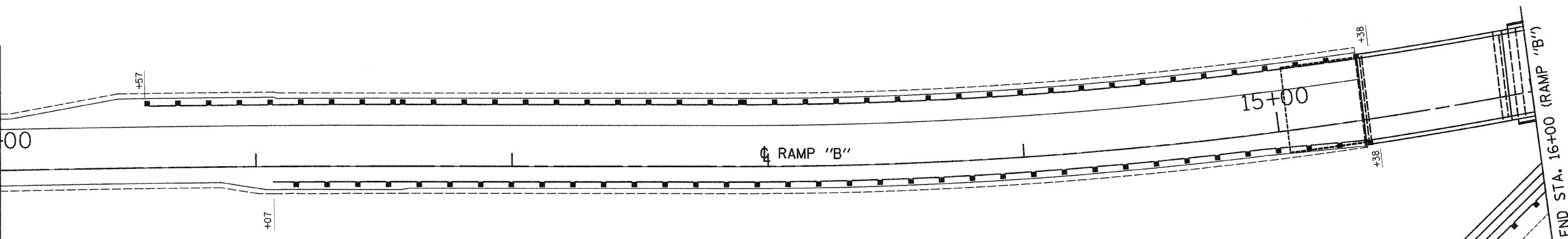


BEGIN STA. 10+00 (RAMP 'B')



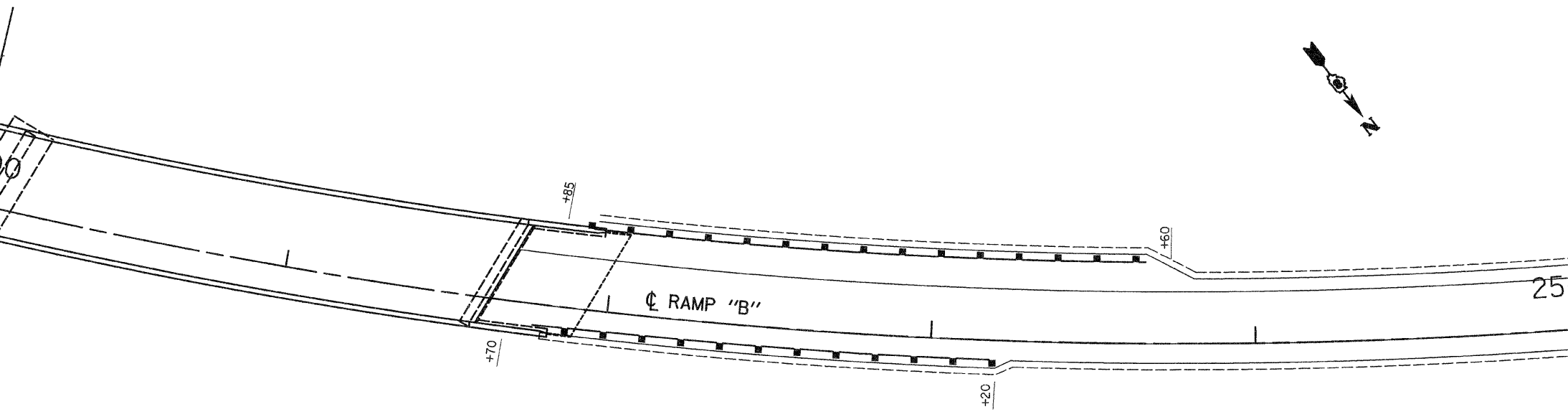
RAMP "B" RIGHT SHOULDER		
STATION	LENGTH	TYPE
11+07	50 LF	TBT, 1SP
11+57	337.5 LF	SPBGR, A (27 PAN)
14+95	43 LF	TBT, 6
15+38	BRIDGE	
21+70	13 LF	TBT, 5
21+83	125 LF	SPBGR, A (10 PAN)
23+08	12 LF	TBT, 2

RAMP "B" LEFT SHOULDER		
STATION	LENGTH	TYPE
10+57	50 LF	TBT, 1SP
11+07	387.5 LF	SPBGR, A (31 PAN)
14+95	43 LF	TBT, 6
15+38	BRIDGE	
21+85	13 LF	TBT, 5
21+98	150 LF	SPBGR, A (12 PAN)
23+48	12 LF	TBT, 2


GUARDRAIL REMOVAL	
STATION	LENGTH
13+48.05 LT TO 16+26.92 LT	279.0 LF

END STA. 16+00 (RAMP 'B')

BEGIN STA. 20+00 (RAMP 'B')



END STA. 25+00 (RAMP 'B')



REVISIONS	
NAME	DATE

ILLINOIS DEPARTMENT OF TRANSPORTATION

GUARDRAIL PLANS

SCALE: VERT.
HORIZ.
DATE: 09-04-09

DRAWN BY: U.J.J.
CHECKED BY: J.J.C.