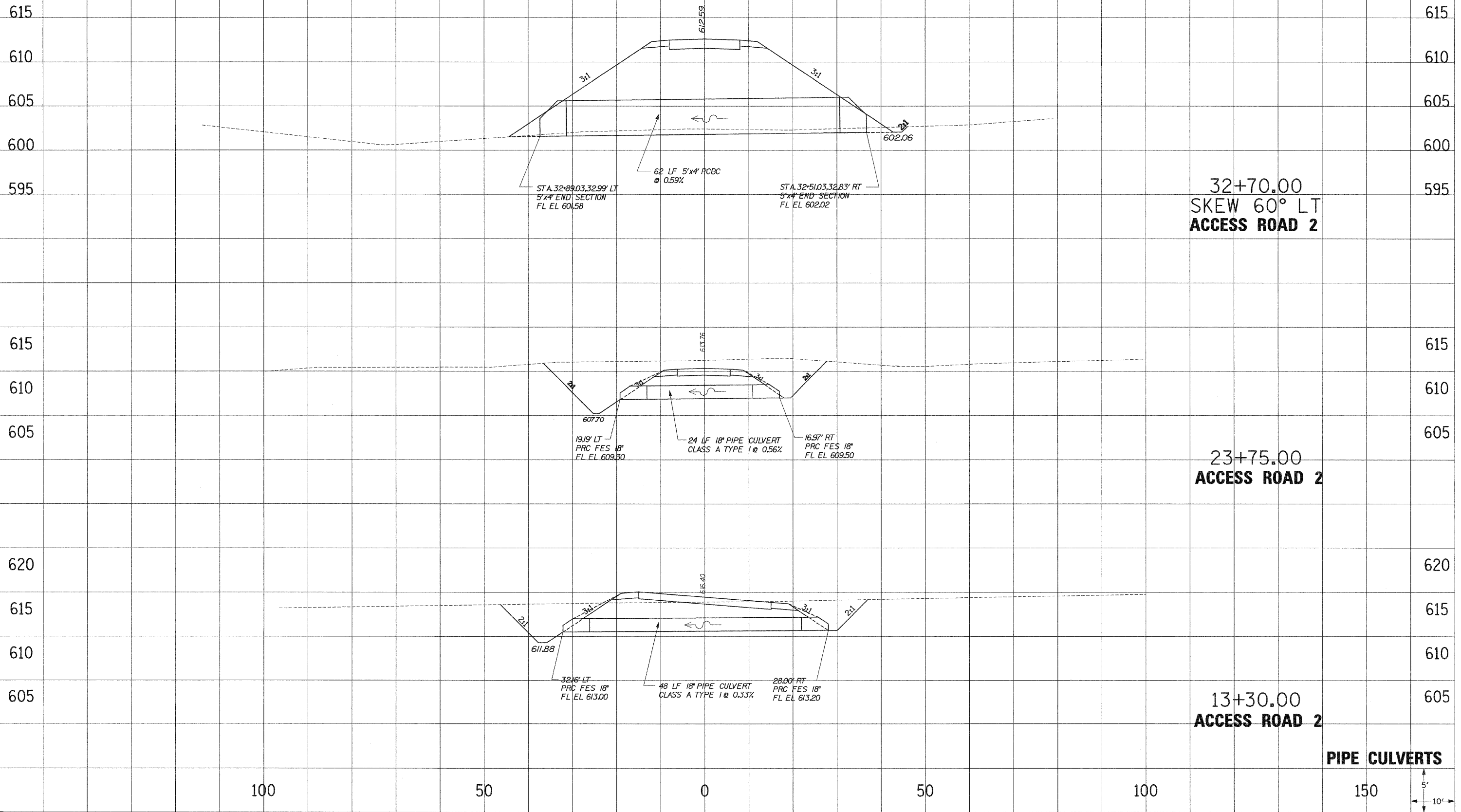


F. A. DIST.	SECTION	COUNTY	TOTAL SHEETS	SHEET NO.
310	60-16	MADISON	662	201
STA.		TO STA.		
FED. ROAD DIST. NO.	ILLINOIS	FED. AID PROJECT		
CONTRACT NO. 76311				

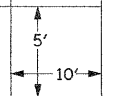


32+70.00
SKEW 60° LT
ACCESS ROAD 2

23+75.00
ACCESS ROAD 2

13+30.00
ACCESS ROAD 2

PIPE CULVERTS



SURVEIL PLOTTED
 NOTE BOOK
 DATE
 AREAS CHECKED
 NO.

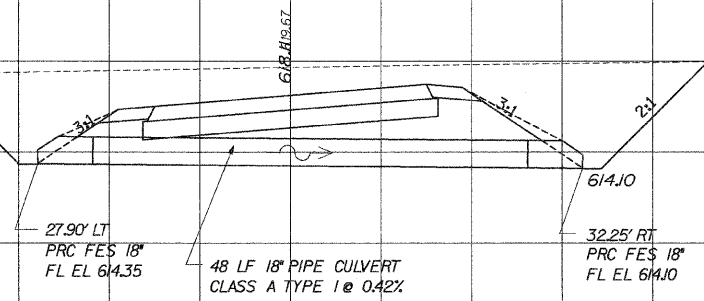
SURVEIL PLOTTED
 NOTE BOOK
 DATE
 AREAS CHECKED
 NO.

F. A. RTE.	SECTION	COUNTY	TOTAL SHEETS	SHEET NO.
310	60-16	MADISON	662	202
STA.		TO STA.		
FED. ROAD DIST. NO.		ILLINOIS	FED. AID PROJECT	
CONTRACT NO. 76311				

620
615
610

620
615
610

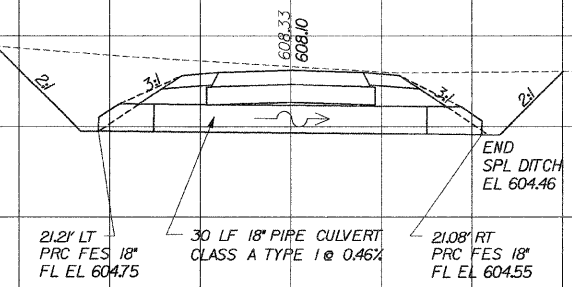
12+00.00
ACCESS ROAD 3



610
605
600

610
605
600

40+50.00
ACCESS ROAD 2



PIPE CULVERTS

100

50

0

50

100

150



F.A.P. RTE.	SECTION	COUNTY	TOTAL SHEETS	SHEET NO.
310	60-16	MADISON	662	203
STA. 155+00		TO STA. 166+00		
FED. ROAD DIST. NO. 8 ILLINOIS FED. AID PROJECT				
CONTRACT NO. 76311				

NORTHBOUND RIGHT SHOULDER		
STATION	LENGTH	TYPE
156+53		
157+03	50 LF	TBT, 1SP
159+41	237.5 LF	SPBGR, A (19 PAN)
159+84	43 LF	TBT, 6
160+42	SN 060-0328	
160+85	43 LF	TBT, 6
160+91.50	6 LF	SPBGR, A SP*
164+79	387.5 LF	SPBGR, A (31 PAN)
165+22	43 LF	TBT, 6
165+94	SN 060-0329	
166+07	13 LF	TBT, 5

NORTHBOUND MEDIAN SHOULDER		
STATION	LENGTH	TYPE
155+75	50 LF	TBT, 1SP
156+25	337.5 LF	SPBGR, A (27 PAN)
159+63	43 LF	TBT, 6
160+06	SN 060-0328	
160+64	43 LF	TBT, 6
161+07	6 LF	SPBGR, A SP*
161+13	400 LF	SPBGR, A (32 PAN)
165+13	43 LF	TBT, 6
165+56	SN 060-0329	
166+28		

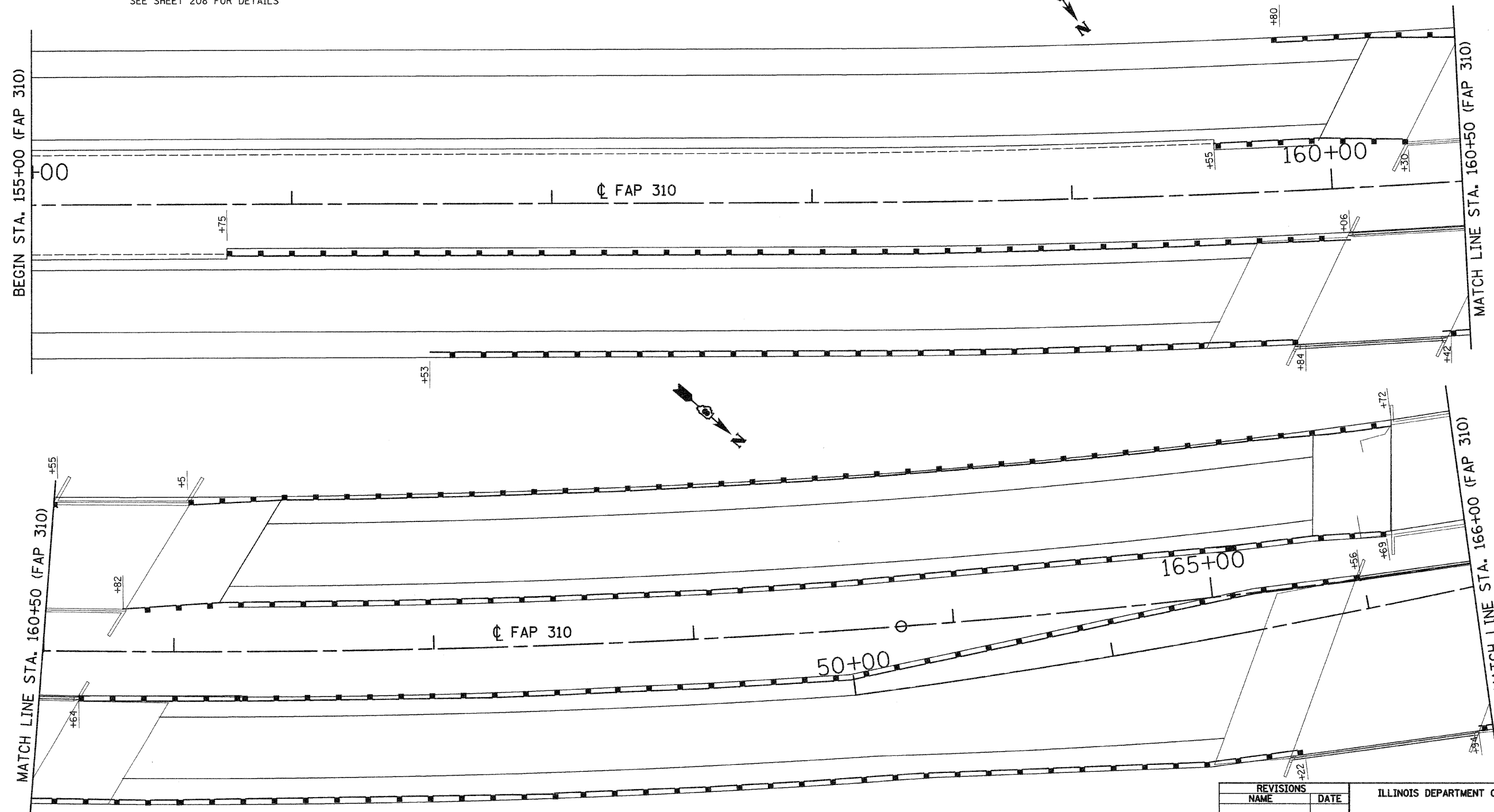
SOUTHBOUND RIGHT SHOULDER		
STATION	LENGTH	TYPE
159+80	12 LF	TBT, 2
159+92	50 LF	SPBGR, A (4 PAN)
160+42	13 LF	TBT, 5
160+55	SN 060-0250	
161+05	43 LF	TBT, 6
161+48	6 LF	SPBGR, A SP*
161+54	375 LF	SPBGR, A (30 PAN)
165+29	43 LF	TBT, 6
165+72	SN 060-251	
166+31		

SOUTHBOUND MEDIAN SHOULDER		
STATION	LENGTH	TYPE
159+55	12 LF	TBT, 2
159+67	50 LF	SPBGR, A (4 PAN)
160+17	13 LF	TBT, 5
160+30	SN 060-0250	
160+82	43 LF	TBT, 6
161+26	400 LF	SPBGR, A (32 PAN)
165+26	43 LF	TBT, 6
165+69	SN 060-251	
166+28		

GUARDRAIL REMOVAL	
STATION	LENGTH
157+53.00 LT TO 157+78.00 LT	25 LF
157+78.00 LT TO 160+29.00 LT	251.0 LF
159+98.00 LT TO 160+52.00 LT	54.0 LF
160+81.00 LT TO 161+32.00 LT	51.0 LF
161+04.00 LT TO 163+84.00 LT	280.0 LF
162+94.00 LT TO 165+71.00 LT	277.0 LF
165+24.00 LT TO 165+75.00 LT	51.0 LF

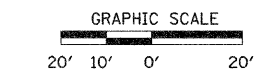
TEMPORARY GUARDRAIL		
SOUTHBOUND MEDIAN SHOULDER		
STATION	LENGTH	TYPE
150+53	50 LF	TMP TBT, 1
151+03		
157+78	675 LF	TMP SPBGR, A (54 PAN)

*SEE SHEET 208 FOR DETAILS



REVISIONS	
NAME	DATE

ILLINOIS DEPARTMENT OF TRANSPORTATION
GUARDRAIL PLANS
 SCALE: VERT. _____
 HORIZ. _____
 DATE: 09-04-09
 DRAWN BY: U.J.
 CHECKED BY: J.J.C.



F.A.P. RTE.	SECTION	COUNTY	TOTAL SHEETS	SHEET NO.
310	60-16	MADISON	662	204
STA. 166+00		TO STA. 171+00		
FED. ROAD DIST. NO. 8 ILLINOIS		FED. AID PROJECT		
CONTRACT NO. 76311				

NORTHBOUND RIGHT SHOULDER		
STATION	LENGTH	TYPE
166+07	225 LF	SPBGR, A (18 PAN)
168+32	50 LF	TBT, 1 SP


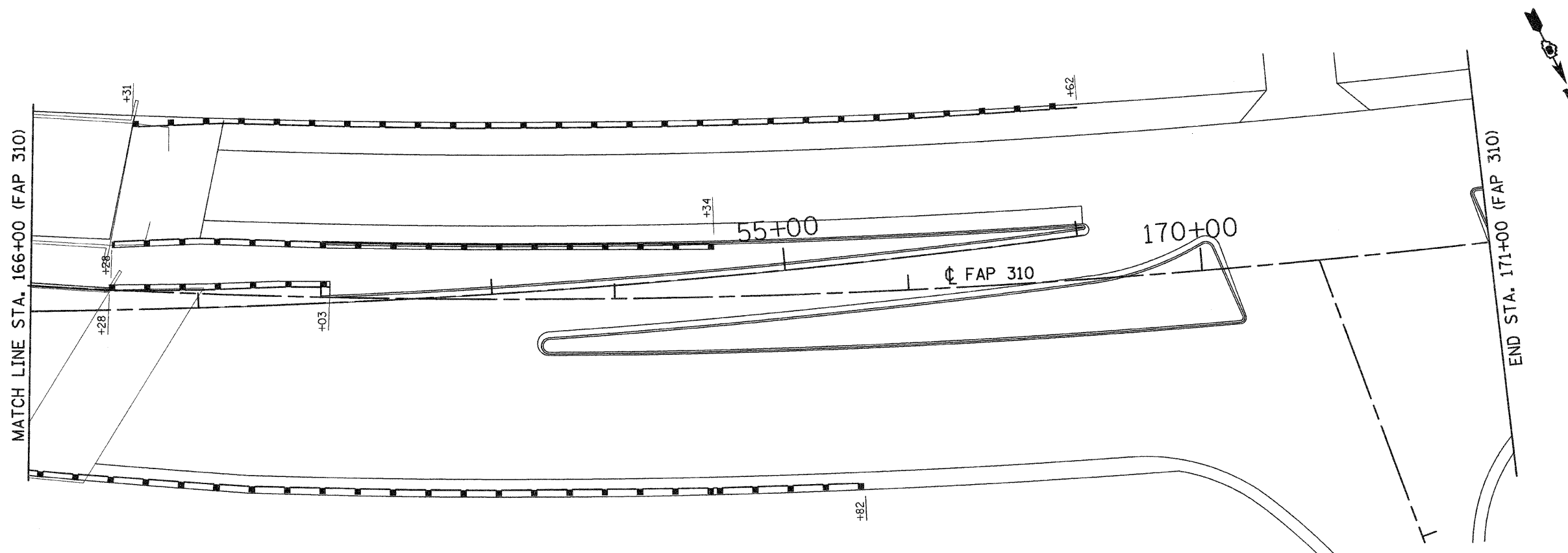
NORTHBOUND MEDIAN SHOULDER		
STATION	LENGTH	TYPE
166+28	13 LF	TBT, 5
166+41	50 LF	SPBGR, A (4 PAN)
166+91	12 LF	TBT, 2

SOUTHBOUND RIGHT SHOULDER		
STATION	LENGTH	TYPE
166+31	43 LF	TBT, 6
166+74	237.5 LF	SPBGR, A (19 PAN)
169+12	50 LF	TBT, 1 SP

SOUTHBOUND MEDIAN SHOULDER		
STATION	LENGTH	TYPE
166+28	43 LF	TBT, 6
166+71	112.5 LF	SPBGR, A (9 PAN)
167+84	50 LF	TBT, 1 SP

GUARDRAIL REMOVAL	
STATION	LENGTH
166+28.00 LT TO 166+78.00 LT	50.0 LF
166+33.00 LT TO 169+14.00 LT	281.0 LF

TEMPORARY GUARDRAIL		
NORTHBOUND MEDIAN SHOULDER		
STATION	LENGTH	TYPE
170+00	50 LF	TMP TBT, 1
170+50	800 LF	SPBGR, A (64 PAN)
178+50	50 LF	TMP TBT, 1



REVISIONS	
NAME	DATE

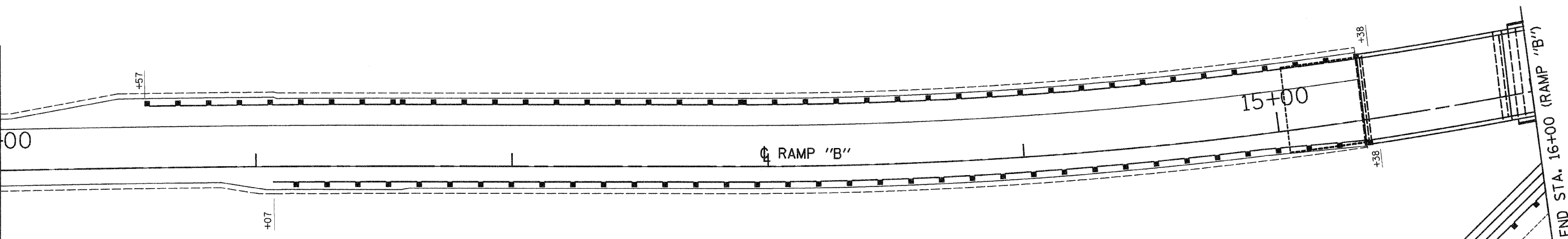
ILLINOIS DEPARTMENT OF TRANSPORTATION

GUARDRAIL PLANS

SCALE: VERT.
HORIZ.
DATE: 09-04-09

DRAWN BY: U.J.
CHECKED BY: J.J.C.

BEGIN STA. 10+00 (RAMP "B")



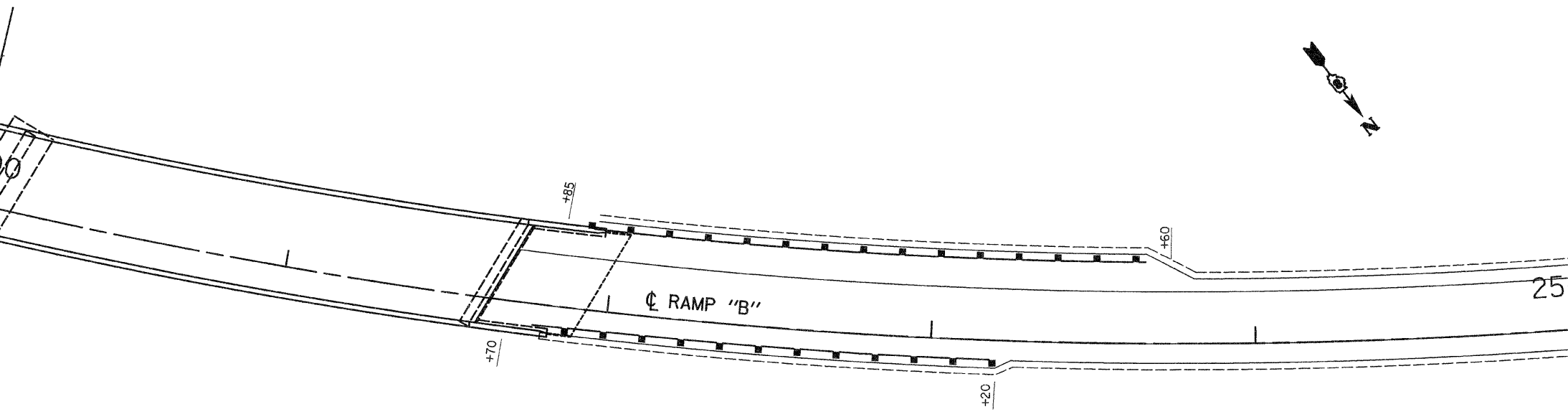
RAMP "B" RIGHT SHOULDER		
STATION	LENGTH	TYPE
11+07	50 LF	TBT, 1SP
11+57	337.5 LF	SPBGR, A (27 PAN)
14+95	43 LF	TBT, 6
15+38	BRIDGE	
21+70	13 LF	TBT, 5
21+83	125 LF	SPBGR, A (10 PAN)
23+08	12 LF	TBT, 2

RAMP "B" LEFT SHOULDER		
STATION	LENGTH	TYPE
10+57	50 LF	TBT, 1SP
11+07	387.5 LF	SPBGR, A (31 PAN)
14+95	43 LF	TBT, 6
15+38	BRIDGE	
21+85	13 LF	TBT, 5
21+98	150 LF	SPBGR, A (12 PAN)
23+48	12 LF	TBT, 2

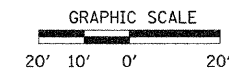
GUARDRAIL REMOVAL	
STATION	LENGTH
13+48.05 LT TO 16+26.92 LT	279.0 LF

END STA. 16+00 (RAMP "B")

BEGIN STA. 20+00 (RAMP "B")



END STA. 25+00 (RAMP "B")



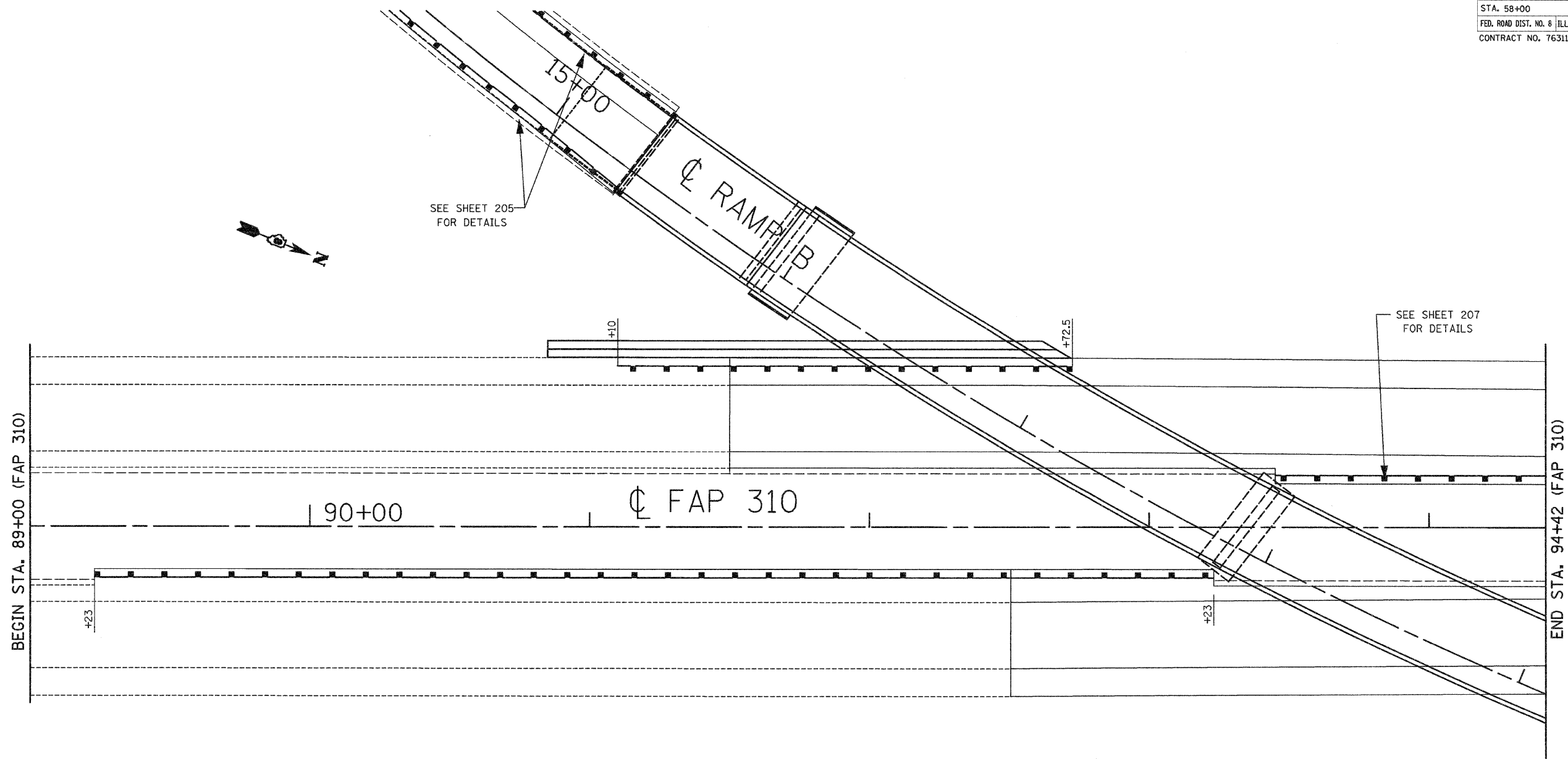
REVISIONS	
NAME	DATE

ILLINOIS DEPARTMENT OF TRANSPORTATION

GUARDRAIL PLANS

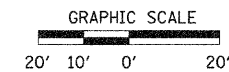
SCALE: VERT.
HORIZ.
DATE: 09-04-09

DRAWN BY: U.J.J.
CHECKED BY: J.J.C.



NORTHBOUND FAP 310		
STATION	LENGTH	TYPE
89+23	50 LF	TBT, 1 SP
89+73	337.5 LF	SPBGR, A (27 PAN)
93+10.5	12.5 LF	TBT, 2
93+23		

SOUTHBOUND FAP 310		
STATION	LENGTH	TYPE
91+10	12.5 LF	TBT, 2
91+22.5	100 LF	SPBGR, A (27 PAN)
92+22.5		
92+72.5	50 LF	TBT, 1 SP



REVISIONS	
NAME	DATE

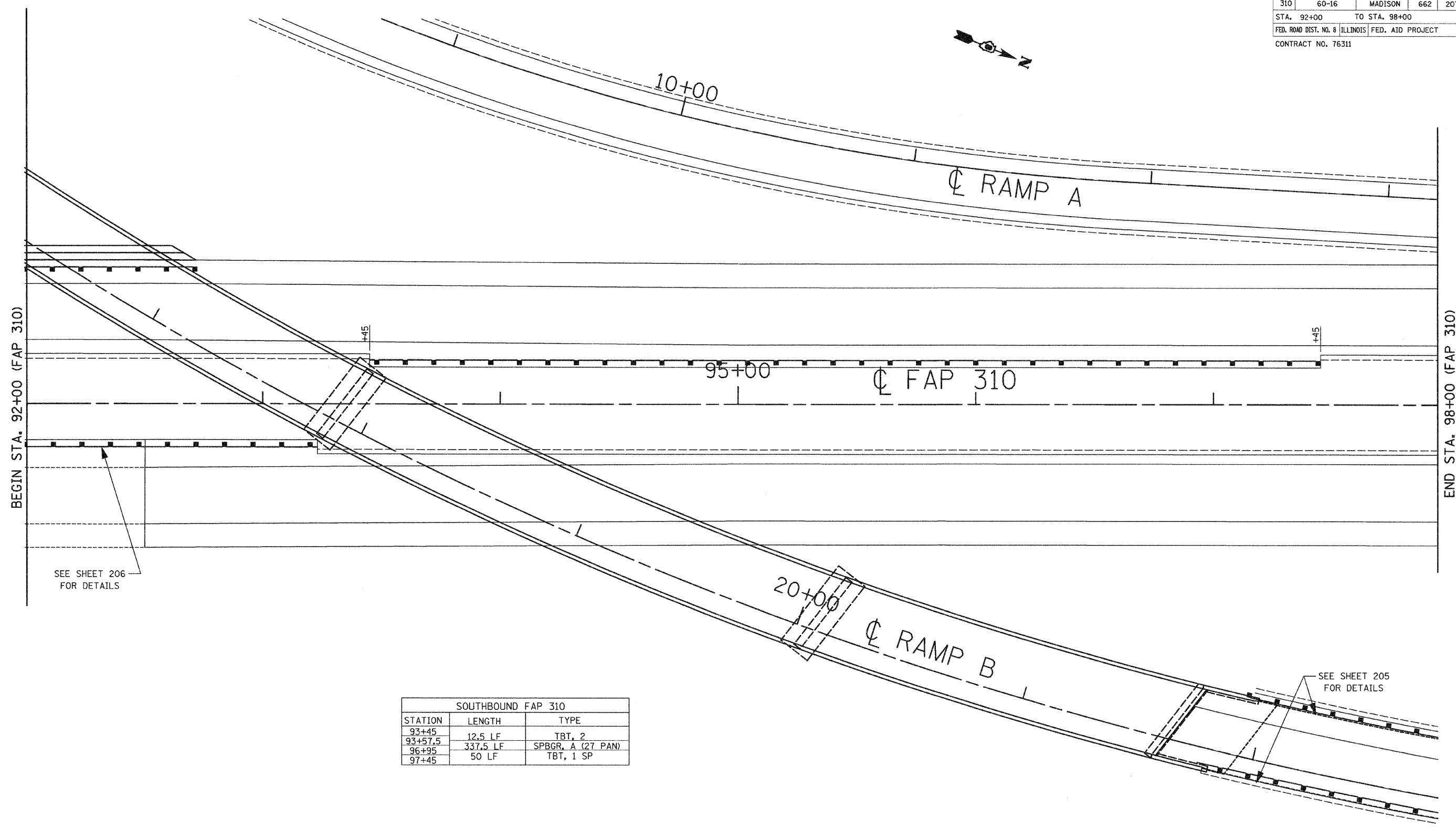
ILLINOIS DEPARTMENT OF TRANSPORTATION

GUARDRAIL PLANS

SCALE: VERT.
HORIZ.
DATE: 09-04-09

DRAWN BY: U.J.
CHECKED BY: J.J.C.

F.A.P. RTE.	SECTION	COUNTY	TOTAL SHEETS	SHEET NO.
310	60-16	MADISON	662	207
STA. 92+00		TO STA. 98+00		
FED. ROAD DIST. NO. 8		ILLINOIS FED. AID PROJECT		
CONTRACT NO. 76311				




BEGIN STA. 92+00 (FAP 310)

END STA. 98+00 (FAP 310)

SEE SHEET 206 FOR DETAILS

SEE SHEET 205 FOR DETAILS

SOUTHBOUND FAP 310		
STATION	LENGTH	TYPE
93+45	12.5 LF	TBT, 2
93+57.5	337.5 LF	SPBOR, A (27 PAN)
96+95	50 LF	TBT, 1 SP



REVISIONS	
NAME	DATE

ILLINOIS DEPARTMENT OF TRANSPORTATION

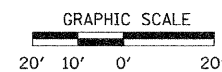
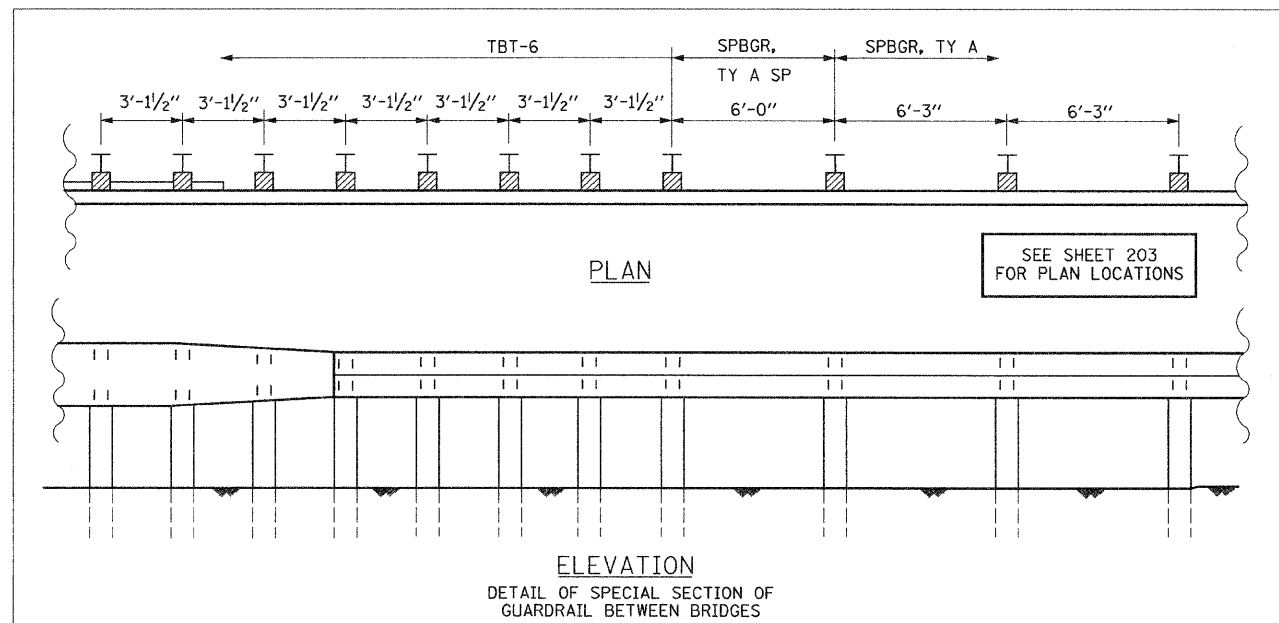
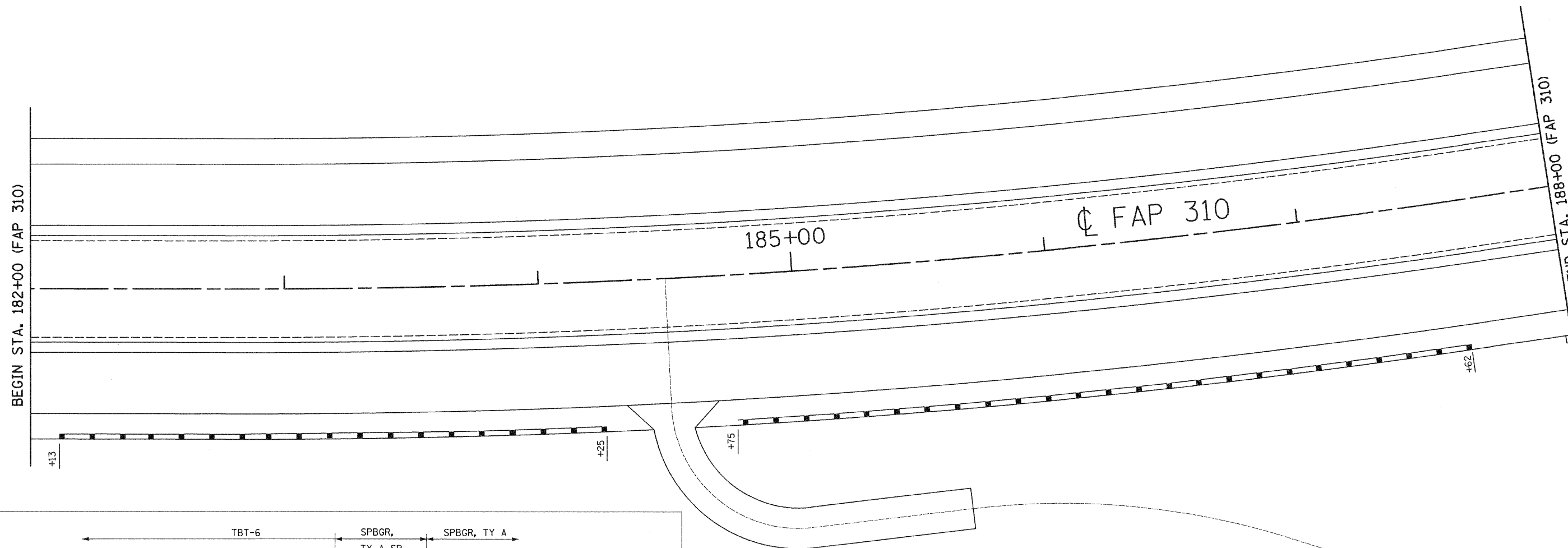
GUARDRAIL PLANS

SCALE: VERT. _____
 HORIZ. _____
 DATE: 09-04-09

DRAWN BY: U.J.
 CHECKED BY: J.J.C.

F.A.P. RTE.	SECTION	COUNTY	TOTAL SHEETS	SHEET NO.
310	60-16	MADISON	662	208
STA. 182+00		TO STA. 188+00		
FED. ROAD DIST. NO. 8		ILLINOIS FED. AID PROJECT		
CONTRACT NO. 76311				

NORTHBOUND RIGHT SHOULDER		
STATION	LENGTH	TYPE
182+13	50 LF	TBT, 1SP
182+63	150 LF	SPBGR, A (12 PAN)
184+13	12 LF	TBT, 2
184+25	PRIVATE ENT	
184+75	50 LF	TBT, 1SP
185+25	225 LF	SPBGR, A (18 PAN)
187+50	12 LF	TBT, 2
187+62		



REVISIONS	
NAME	DATE

ILLINOIS DEPARTMENT OF TRANSPORTATION

GUARDRAIL PLANS

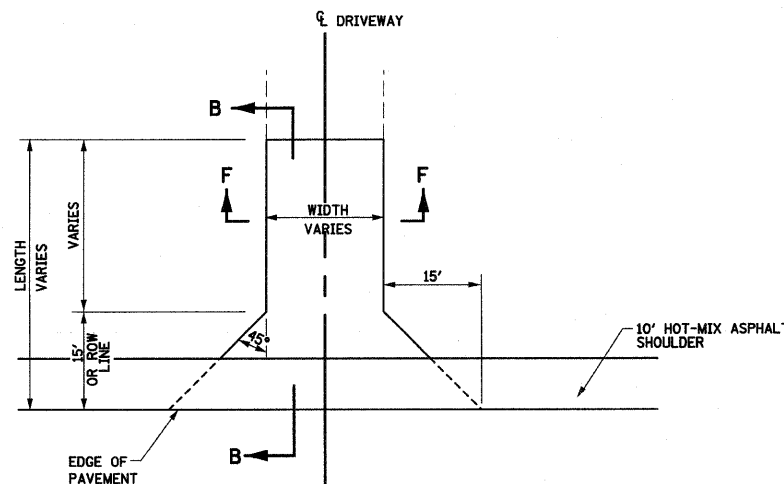
SCALE: VERT.
HORIZ.
DATE: 09-04-09

DRAWN BY: U.J.
CHECKED BY: J.J.C.

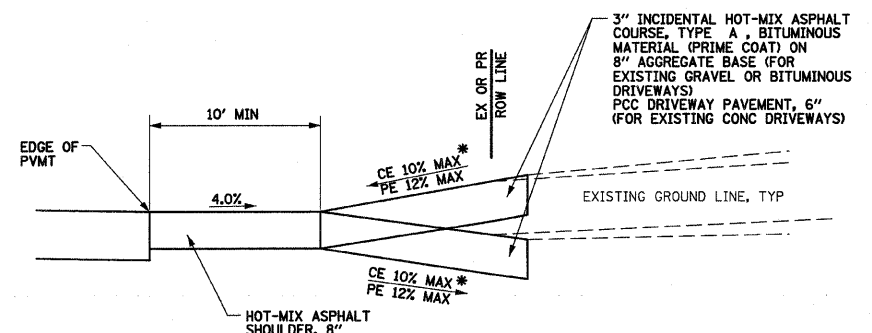
ENTRANCE SCHEDULE												
TYPE	SIDE / STATION	SURFACE EXISTING	SURFACE PROPOSED	WIDTH EXISTING	WIDTH PROPOSED	LENGTH	AGGREGATE BASE COURSE, TYPE A	AGGREGATE SURFACE COURSE, TYPE A	INCIDENTAL HOT-MIX ASPHALT SURFACING	PCC DRIVEWAY PAVEMENT	PCC DRIVEWAY PAVEMENT	DRIVEWAY PAVEMENT REMOVAL
							8"	6"	3"	6"	8"	SQ YD
							TON	TON	TON			
US 67 - IL 111(Godfrey Road)												
CE	Lt	169+69.00	CONC/BIT	BIT	10'	24'	29'	22.7		8.6	37.1	70.3
CE	Rt	174+90.00	O&C	BIT	23'	31'	25'	20.4		7.7	45.8	
CE	Lt	175+41.00	CONC	CONC	23'	31'	24'				98.3	93.7
CE	Rt	46+08.00	O&C	BIT	x	31'	21'	16.3		6.2	44.8	
EX ENT	Rt	53+75.00	BIT	x	34'	x	x					315.4
EX ENT	Lt	58+60.00	CONC/BIT	x	30'	x	x					952.3
SUBTOTALS							59	0	22	226	0	1432
FAP Route 310												
EX ENT	Rt	104+95.00	CONC	x	25'	x	x					75.2
FE	Lt	111+94.00	AGG	AGG	8'	12'	51'	22.7				
FE	Lt	114+50.00	x	AGG	x	24'	50'	44.4				
EX ENT	Rt	115+80.00	CONC	x	35'	x	x					63.4
FE	Lt	119+00.00	x	AGG	x	24'	58'	51.6				
EX ENT	Rt	119+75.00	CONC	x	35'	x	x					65.4
FE	Lt	121+50.00	AGG	AGG	x	24'	58'	51.6				
SERVICE DR	Lt	125+86.00	AGG	BIT	12'	24'	68'	99.5		37.6		
FE	Rt	128+50.00	x	AGG	x	24'	38'	33.8				
FE	Lt	130+80.00	AGG	AGG	12'	24'	61'	54.2				
FE	Rt	136+80.00	x	AGG	x	24'	61'	54.2				
PE	Lt	141+97.00	x	BIT	15'	14'	56.4'	50.1		18.9		
PE	Lt	143+08.00	AGG	BIT	30'	24'	79'	93.0		35.1		
PE	Lt	144+28.00	AGG	BIT	23'	24'	95'	110.8		41.9		
PE	Rt	148+46.82	x	BIT	x	24'	117'	138.5		52.3		
FE	Lt	170+40.00	x	AGG	x	24'	78'			69.3		
FE	Lt	179+50.00	x	AGG	x	24'	58'	51.6		81.2		
FE	Rt	184+50.00	AGG	AGG	9'	16'	137'					
PE	Rt	189+21.50	AGG	BIT	15'	16'	20'	15.7		5.9		
PE	Rt	191+75.00	AGG	BIT	15'	16'	20'	15.4		5.8		
PE	Rt	193+79.00	AGG	BIT	12'	16'	14.5'	11.5		4.3		
PE	Rt	197+82.00	BIT	BIT	25'	24'	14.5'	17.2		6.5		101.3
PE	Rt	199+33.00	AGG	BIT	16'	16'	12.5'	9.9		3.7		
PE	Rt	200+80.00	AGG	BIT	12'	14'	9.5'	6.6		2.5		
EX ENT	Rt	200+88.00	CONC	x	20'	x	x					140.0
PE	Rt	202+34.00	AGG	BIT	15'	16'	40'	31.5		11.9		
EX ENT	Rt	203+68.00	CONC	x	24'	x	x					38.2
FE	Rt	207+00.00	x	AGG	x	15'	130'	72.2				
PE	Lt	212+26.00	AGG	BIT	12'	12'	283'	183.6		69.4		
PE	Rt	221+80.00	CONC	CONC	24'	30'	124'					620.3
PE	Rt	221+80.00	CONC	CONC	24'	24'	346'			1499.7		
FE	Rt	221+80.00	x	AGG	12'	12'	28'	11.0		12.4		
PE	Lt	227+89.00	AGG	BIT	10'	15'	135'	100.1		37.9		
CONNECTOR	Lt	227+89.00	x	BIT	12'	41'		35.9		13.6		
SUBTOTALS							930	599	352	1500	0	1104
Benjamin Drive												
PE	Lt	11+15.00	x	BIT	x	16'	54'	35.5		13.4	28.1	
SUBTOTALS							36	0	13	28	0	0
Davis Lane												
PE	Rt	7+00.00	AGG	BIT	24'	24'	111'	145.0		54.8		
PE	Lt	8+50.00	x	BIT	11'	12'	118'	81.0		30.6		
SUBTOTALS							226	0	85	0	0	0
Beuttel Road												
PE	Rt	6+35.00	AGG	BIT	x	24'	27'	40.5		15.3		
PE	Lt	7+15.00	x	BIT	x	16'	204'	169.9		64.2		
PE	Rt	7+15.00	x	BIT	16'	168'		140.6		53.1		
SUBTOTALS							351	0	133	0	0	0
Lagemann Road												
PE*	Lt	16+50.00	CONC	CONC	12'	12'	217'	6.9		129.3	2.6	306.3
PE	Rt	16+50.00	x	AGG	10'	12'	289'					119.2
SERVICE DR	Lt	19+61.50	x	CONC	x	18'	345'				705.7	
PE	Lt	21+00.00	CONC	CONC	18'	18'	27'				75.6	36.8
PE	Lt	21+36.77	AGG	BIT	12'	12'	31'	28.1		10.6		
PE	Lt	22+50.00	BIT	BIT	12'	12'	35'	29.2		11.1		50.7
PE	Lt	23+90.76	AGG	BIT	12'	12'	31'	26.9		10.2		
SUBTOTALS							91	129	34	382	706	207
Access Road 1												
CE	Lt	12+62.00	x	BIT	x	24'	33'	47.6		17.8		
CE	Lt	15+00.00	x	BIT	x	24'	33'	46.9		17.7		
CE	Lt	17+51.00	x	BIT	x	30'	54'	108.0		40.8		
CE	Lt	18+27.00	AGG	BIT	20'	24'	36'	76.3		28.8		
PE	Lt	29+00.00	x	BIT	x	24'	38'	53.5		20.2		
FE	Rt	49+50.00	x	AGG	x	24'	50'	16.7		35.6	6.3	
FE	Rt	53+78.00	AGG	BIT	12'	14'	28'	27.9		10.5	6.3	
FE	Rt	59+50.00	x	AGG	x	24'	28'	16.8		6.3		
PE	Rt	64+66.00	AGG	BIT	10'	12'	28'	23.5		8.9		
PE	Rt	67+39.00	AGG	BIT	20'	20'	28'	36.1		13.7		
PE	Rt	72+28.00	BIT	BIT	9'	12'	37'	30.1		11.4		115.9

ENTRANCE SCHEDULE												
TYPE	SIDE / STATION	SURFACE EXISTING	SURFACE PROPOSED	WIDTH EXISTING	WIDTH PROPOSED	LENGTH	AGGREGATE BASE COURSE, TYPE A	AGGREGATE SURFACE COURSE, TYPE A	INCIDENTAL HOT-MIX ASPHALT SURFACING	PCC DRIVEWAY PAVEMENT	PCC DRIVEWAY PAVEMENT	DRIVEWAY PAVEMENT REMOVAL
							8"	6"	3"	6"	8"	SQ YD
							TON	TON	TON	SQ YD	SQ YD	SQ YD
TURNAROUND**	Rt	73+22.00	BIT	BIT	16'	16'	63'	50.2		38.2		486.1
EX ENT	Lt	73+29.00	BIT	x	16'	x	x					
SUBTOTALS							534	52	221	0	0	602
Ingham Road												
PE	Lt	11+16.00	BIT	BIT	16'	24'	21'	27.2		10.3		42.3
SUBTOTALS							27	0	10	0	0	42
Access Road 2												
FE	Lt	11+50.00	x	AGG	x	24'	42'	16.8		28.4	6.3	
FE	Lt	14+00.00	x	AGG	x	24'	42'	16.8		28.4	6.3	
FE	Lt	19+00.00	x	AGG	x	24'	52'	16.8		34.7	6.3	
PE	Lt	21+92.00	x	BIT	10'	12'	52'	40.0		15.1		
CE	Lt	22+42.00	x	BIT	x	30'	49'	80.8		30.5		
CE	Lt	24+00.00	x	BIT	x	24'	50'	67.8		25.6		
PE	Lt	25+02.50	x	BIT	9'	12'	52'	39.0		14.7		
FE	Lt	39+00.00	x	AGG	x	24'	37'	16.8		24.0	6.4	
TURNAROUND**	BOTH	41+07.65	BIT	BIT	14'	14'	185'	140.0		52.9		403.6
SUBTOTALS							511	116	222	0	0	404
Access Road 3												
FE	Rt	13+00.00	x	AGG	x	24'	47'	16.8		32.9	6.3	
FE	Rt	14+00.00	x	AGG	x	24'	34'	16.8		21.3	6.3	
CE	Rt	17+50.00	x	BIT	24'	24'	32'	47.6		18.0		
CE	Rt	19+00.00	x	BIT	32'	32'	32'	59.1		22.3		
CE	Rt	20+50.00	x	BIT	x	32'	32'	59.1		22.3		
SUBTOTALS							199	54	75	0	0	0
Ramp A												
EX ENT	Lt	15+00.00	CONC	x	x	x						94.6
SUBTOTALS							0	0	0	0	0	95
Ramp B												
EX ENT	Lt	13+80.00	BIT	x	x	x						213.4
SUBTOTALS							0	0	0	0	0	213
TOTALS							2965	950	1169	2136	706	4099

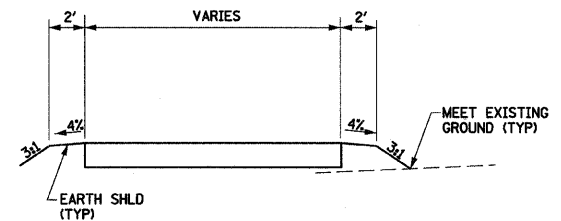
* 309 SY OF AGGREGATE BASE COURSE, TYPE B 4" TO BE USED AS A BASE FOR THIS DRIVE
 ** INCIDENTAL BITUMINOUS SURFACING TO BE A DEPTH OF 6"
 SEE TEMPORARY ENTRANCE SCHEDULE FOR ADDITIONAL AGGREGATE SURFACE COURSE QUANTITY



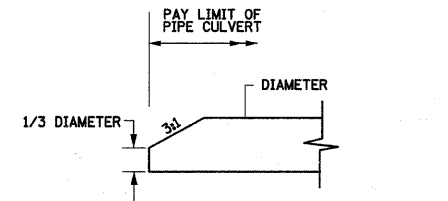
PLAN
PRIVATE ENTRANCE WITH SHOULDER



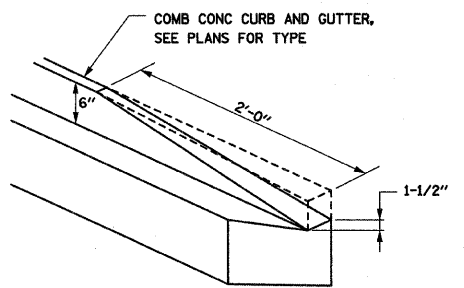
SECTION B-B



SECTION F-F



SECTION VIEW OF MITERED CULVERT END
(NO SCALE)



TAPER DETAIL FOR DEPRESSED CURB
(NO SCALE)

3" INCIDENTAL HOT-MIX ASPHALT COURSE, TYPE A, BITUMINOUS MATERIAL (PRIME COAT) ON 8" AGGREGATE BASE (FOR EXISTING GRAVEL OR BITUMINOUS DRIVEWAYS)
 PCC DRIVEWAY PAVEMENT, 6" (FOR EXISTING CONC DRIVEWAYS)

EDGE OF PVMT 10' MIN

4.0%

CE 10% MAX
PE 12% MAX

HOT-MIX ASPHALT SHOULDER, 8"

EXISTING GROUND LINE, TYP

* SEE X-SECTIONS, ENTRANCE SCHEDULE AND PLAN VIEW FOR FURTHER DETAILS

ILLINOIS DEPARTMENT OF TRANSPORTATION

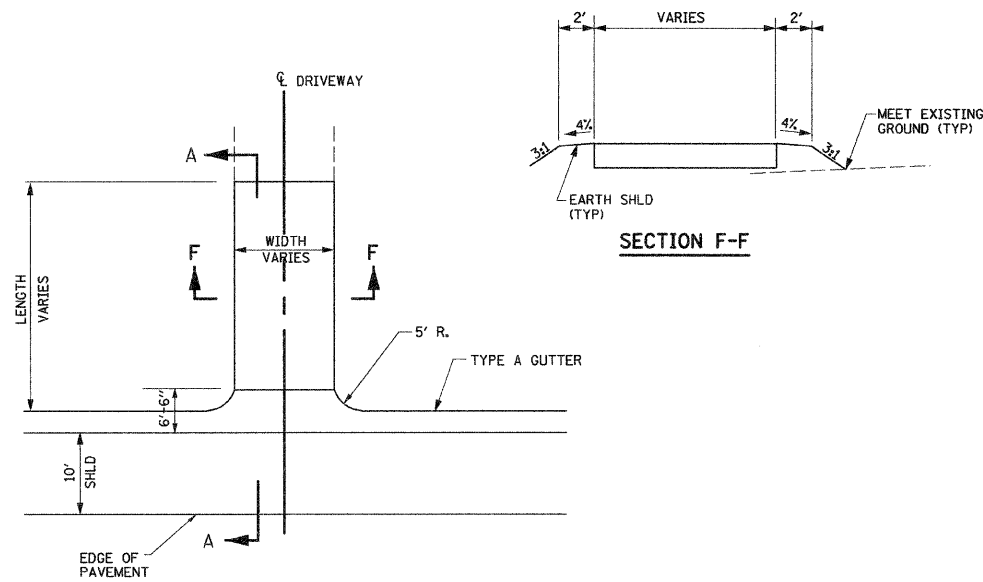
ENTRANCE DETAILS

SCALE: NO SCALE
DATE: 09-04-09

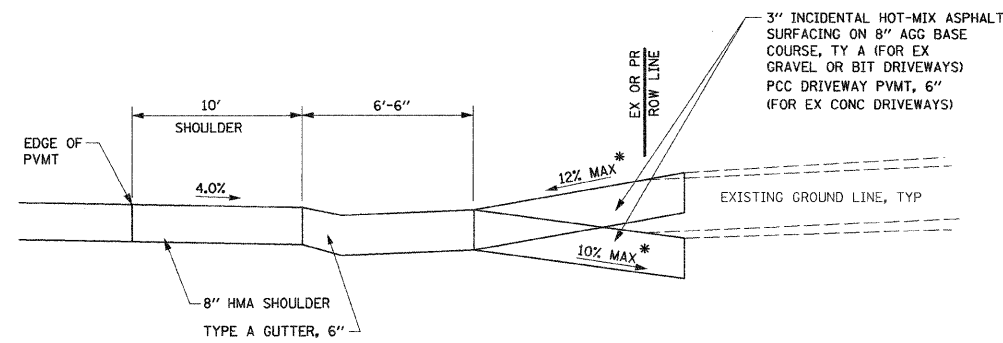
DRAWN BY: U.J.
CHECKED BY: J.J.C.

REVISIONS	
NAME	DATE

F.A.P. RTE.	SECTION	COUNTY	TOTAL SHEETS	SHEET NO.
310	60-16	MADISON	662	210
STA.		TO STA.		
FED. ROAD DIST. NO. 8 ILLINOIS FED. AID PROJECT				
CONTRACT NO. 76311				

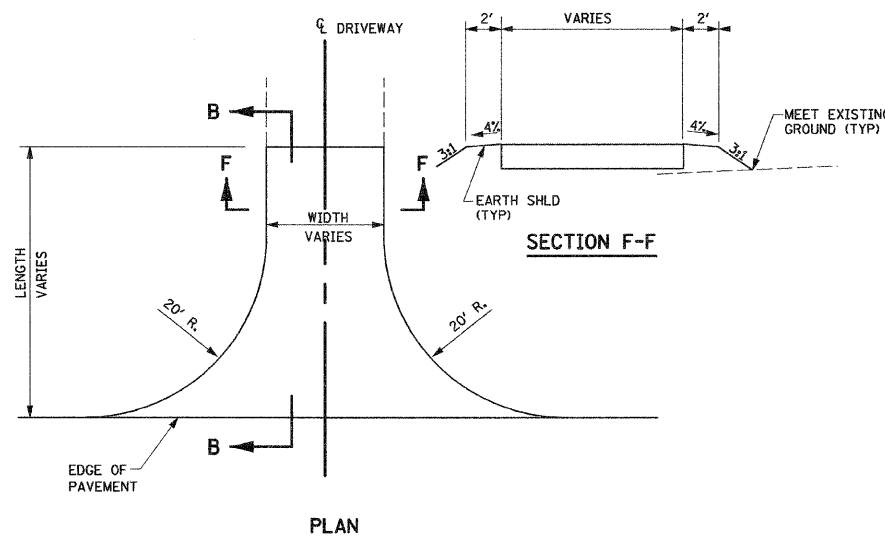


PLAN
PRIVATE ENTRANCE WITH TYPE A GUTTER

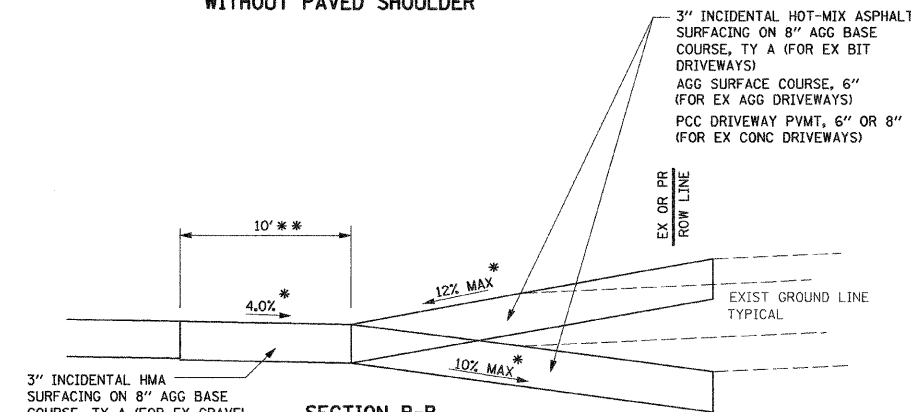


SECTION A-A

* SEE X-SECTIONS, ENTRANCE SCHEDULE AND PLAN VIEW FOR FURTHER DETAILS



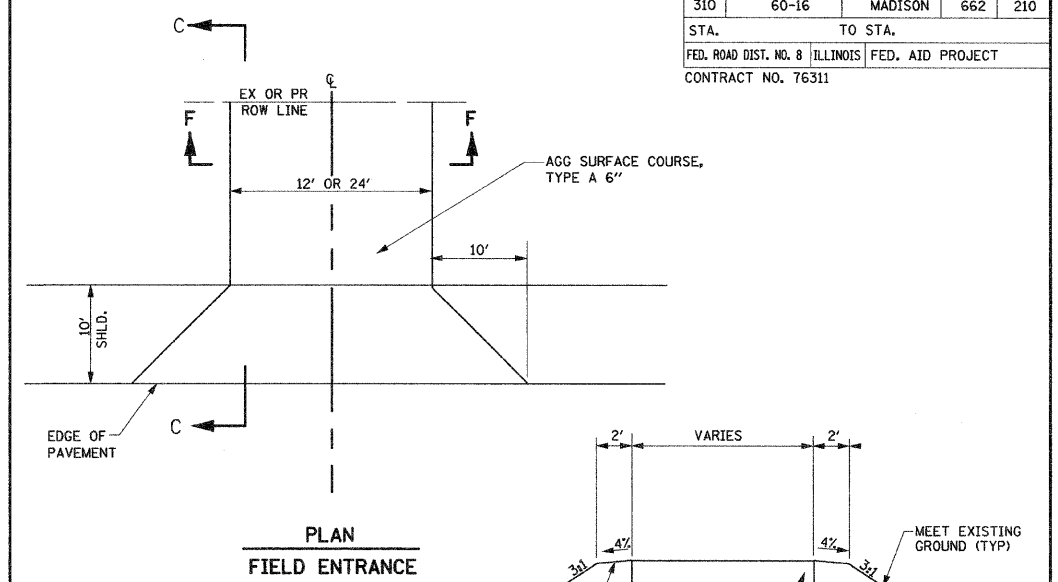
PLAN
PRIVATE ENTRANCE, SERVICE DRIVE OR COMMERCIAL ENTRANCE WITHOUT PAVED SHOULDER



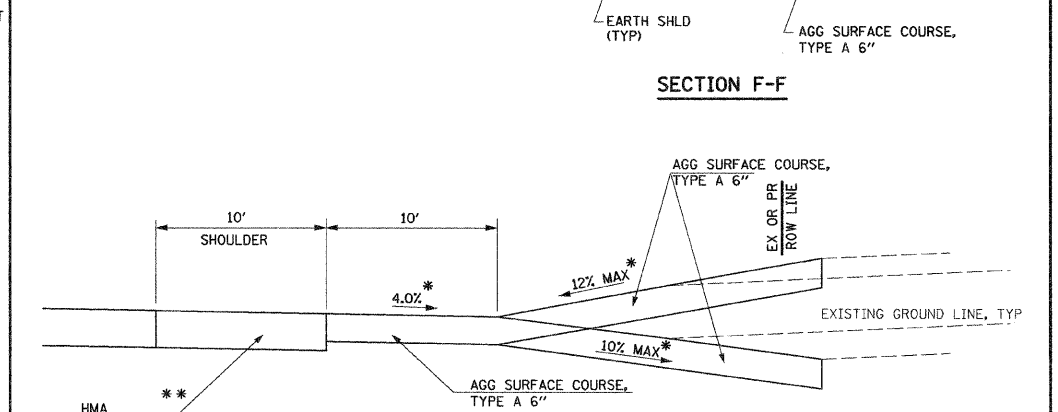
SECTION B-B

3" INCIDENTAL HMA SURFACING ON 8" AGG BASE COURSE, TY A (FOR EX GRAVEL OR BIT DRIVEWAYS)
PCC DRIVEWAY PVMT, 6" OR 8" (FOR EX CONC DRIVEWAYS)

* SEE X-SECTIONS, ENTRANCE SCHEDULE AND PLAN VIEW FOR FURTHER DETAILS
** (4') FOR ENTRANCES OFF OF LAGEMANN ROAD

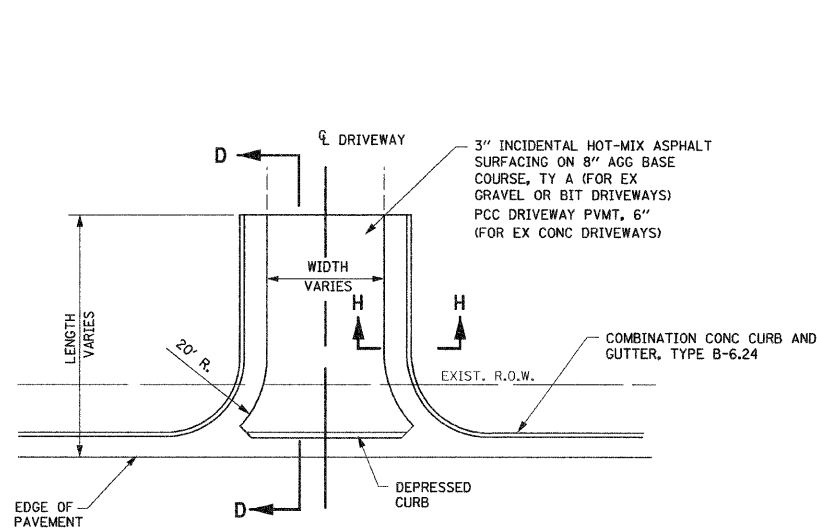


PLAN
FIELD ENTRANCE

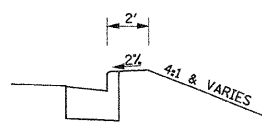


SECTION C-C

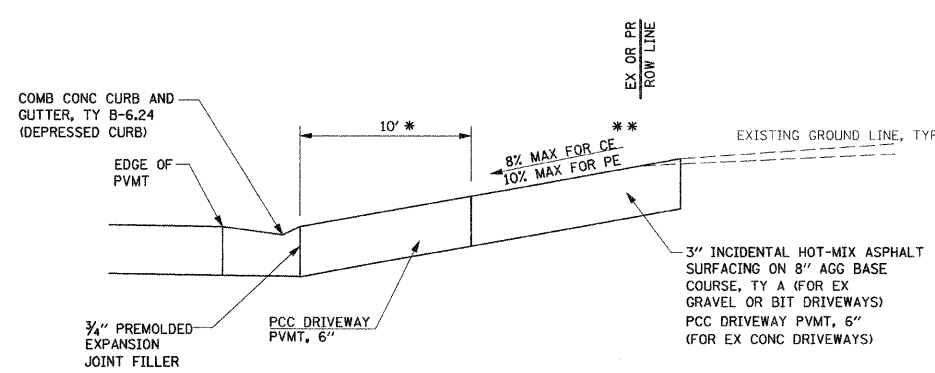
* SEE X-SECTIONS, ENTRANCE SCHEDULE AND PLAN VIEW FOR FURTHER DETAILS
** 3" INCIDENTAL HOT-MIX ASPHALT SURFACING ON 8" AGG BASE COURSE, TY A, FOR ENTRANCES WITHOUT PAVED SHOULDERS



PLAN
ENTRANCE WITH CURB AND GUTTER

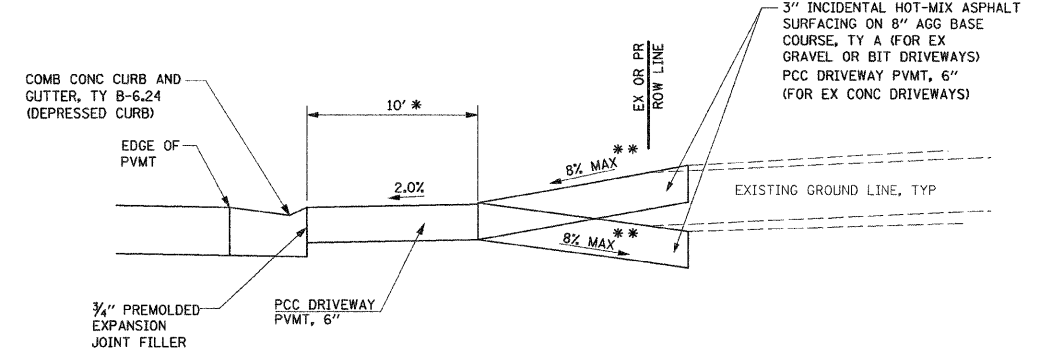


SECTION H-H



SECTION D-D

* FOR COMMERCIAL ENTRANCES WHERE THE EXIST OR PROP ROW LINE IS WITHIN 15' FROM THE BACK OF CURB AND THE ENTRANCE LENGTH IS LONGER THAN 15'. SEE CROSS SECTIONS FOR FURTHER DETAIL.
** SEE X-SECTIONS, ENTRANCE SCHEDULE AND PLAN VIEW FOR FURTHER DETAILS



SECTION D-D

* FOR COMMERCIAL ENTRANCES WHERE THE EXIST OR PROP ROW LINE IS GREATER THAN 15' FROM THE BACK OF CURB AND THE ENTRANCE LENGTH IS LONGER THAN 15', CONST THE PCC PAVEMENT FOR 10'. SEE CROSS SECTIONS FOR FURTHER DETAIL.
** SEE X-SECTIONS, ENTRANCE SCHEDULE AND PLAN VIEW FOR FURTHER DETAILS

REVISIONS	
NAME	DATE

ILLINOIS DEPARTMENT OF TRANSPORTATION

ENTRANCE DETAILS

SCALE: NO SCALE
DATE: 09-04-09

DRAWN BY: U.J.
CHECKED BY: J.J.C.

F.A.P. RTE.	SECTION	COUNTY	TOTAL SHEETS	SHEET NO.
310	60-16	MADISON	662	211
STA.		TO STA.		
FED. ROAD DIST. NO. 8 ILLINOIS FED. AID PROJECT				

FAP 310						
	98+98.54		to	106+68.13		
	LEFT SIDE			RIGHT SIDE		
LT EDGE	CENTER	RT EDGE (PG)	STATION	LT EDGE (PG)	CENTER	RT EDGE
610.81	610.99	610.81	98+98.54	610.81	610.99	610.81
610.80	610.98	610.80	99+00.00	610.80	610.98	610.80
610.69	610.87	610.77	99+25.00	610.77	610.95	610.85
610.58	610.76	610.73	99+50.00	610.73	610.91	610.88
610.47	610.65	610.70	99+75.00	610.70	610.88	610.93
610.37	610.55	610.67	100+00.00	610.67	610.85	610.97
610.28	610.46	610.64	100+20.68	610.64	610.82	611.00
610.24	610.44	610.63	100+25.00	610.63	610.82	611.02
610.07	610.33	610.60	100+50.00	610.60	610.87	611.13
609.92	610.25	610.57	100+69.54	610.57	610.89	611.22
608.93	609.26	609.58	105+45.13	609.58	609.90	610.23
608.93	609.24	609.55	105+50.00	609.55	609.86	610.17
608.91	609.15	609.40	105+75.00	609.40	609.65	609.89
608.87	609.05	609.23	106+00.00	609.23	609.41	609.59
608.81	608.93	609.04	106+25.00	609.04	609.15	609.27
608.74	608.79	608.84	106+50.00	608.84	608.89	608.94
608.69	608.69	608.69	106+68.13	608.69	608.69	608.69

FAP 310						
	156+39.69		to	174+59.86		
	LEFT SIDE			RIGHT SIDE		
LT EDGE	CENTER	RT EDGE (PG)	STATION	LT EDGE (PG)	CENTER	RT EDGE
544.22	544.40	544.22	156+39.69	545.58	545.76	545.58
543.89	544.07	543.92	156+50.00	545.29	545.47	545.32
543.10	543.28	543.20	156+75.00	544.60	544.78	544.70
542.29	542.47	542.47	157+00.00	543.90	544.08	544.08
541.50	541.68	541.75	157+25.00	543.21	543.39	543.46
540.73	540.91	541.05	157+50.00	542.51	542.69	542.83
540.36	540.54	540.72	157+62.28	542.17	542.35	542.53
539.95	540.16	540.38	157+75.00	541.82	542.04	542.25
539.16	539.45	539.74	158+00.00	541.13	541.42	541.71
538.39	538.76	539.12	158+25.00	540.44	540.80	541.17
537.65	538.09	538.53	158+50.00	539.80	540.24	540.68
536.95	537.46	537.97	158+75.00	539.19	539.70	540.21
536.90	537.41	537.93	158+76.69	539.15	539.67	540.18

FAP 310						
	180+92.78		to	189+52.97		
	LEFT SIDE			RIGHT SIDE		
LT EDGE	CENTER	RT EDGE (PG)	STATION	LT EDGE (PG)	CENTER	RT EDGE
548.81	548.99	548.81	180+92.78	548.95	549.13	548.95
548.83	549.01	548.85	181+00.00	549.04	549.22	549.06
548.88	549.06	548.98	181+25.00	549.16	549.34	549.26
548.93	549.11	549.10	181+50.00	549.26	549.44	549.43
548.96	549.14	549.20	181+75.00	549.34	549.52	549.58
548.97	549.15	549.29	182+00.00	549.42	549.60	549.74
548.98	549.16	549.34	182+14.68	549.45	549.63	549.81
548.95	549.16	549.37	182+25.00	549.48	549.69	549.90
548.86	549.15	549.43	182+50.00	549.52	549.80	550.09
548.75	549.11	549.47	182+75.00	549.56	549.92	550.28
548.64	549.07	549.50	183+00.00	549.58	550.01	550.44
548.51	549.01	549.52	183+25.00	549.58	550.09	550.59
548.37	548.94	549.52	183+48.78	549.57	550.15	550.72

FAP 310						
	106+68.13		to	116+88.63		
	LEFT SIDE			RIGHT SIDE		
LT EDGE	CENTER	RT EDGE (PG)	STATION	LT EDGE (PG)	CENTER	RT EDGE
608.69	608.69	608.69	106+68.13	608.69	608.69	608.69
608.67	608.65	608.63	106+75.00	608.63	608.61	608.59
608.56	608.47	608.39	107+00.00	608.39	608.31	608.22
608.44	608.29	608.14	107+25.00	608.14	607.99	607.84
608.39	608.21	608.03	107+37.13	608.03	607.85	607.67
606.09	605.91	605.73	115+50.63	605.73	605.55	605.37
606.01	605.89	605.71	115+75.00	605.71	605.59	605.41
605.91	605.86	605.68	116+00.00	605.68	605.63	605.45
605.83	605.84	605.66	116+25.00	605.66	605.67	605.49
605.75	605.83	605.65	116+50.00	605.65	605.73	605.55
605.68	605.82	605.64	116+75.00	605.64	605.78	605.60
605.64	605.82	605.64	116+88.63	605.64	605.82	605.64

FAP 310						
	LEFT SIDE			RIGHT SIDE		
LT EDGE	CENTER	RT EDGE (PG)	STATION	LT EDGE (PG)	CENTER	RT EDGE
531.33	531.84	532.36	163+54.84	535.30	535.82	536.33
531.33	531.84	532.34	163+75.00	535.30	535.82	536.33
531.09	531.72	532.34	163+79.84	535.30	535.92	536.55

FAP 310						
	LEFT SIDE			RIGHT SIDE		
LT EDGE	CENTER	RT EDGE (PG)	STATION	LT EDGE (PG)	CENTER	RT EDGE
547.04	547.61	548.19	186+96.97	548.19	548.77	549.34
547.05	547.61	548.18	187+00.00	548.18	548.75	549.31
547.08	547.58	548.07	187+25.00	548.07	548.56	549.06
547.13	547.55	547.97	187+50.00	547.97	548.39	548.81
547.19	547.53	547.88	187+75.00	547.88	548.23	548.57
547.26	547.53	547.80	188+00.00	547.80	548.07	548.34
547.33	547.53	547.73	188+25.00	547.73	547.93	548.13
547.36	547.54	547.72	188+31.07	547.72	547.90	548.08
547.38	547.56	547.68	188+50.00	547.68	547.86	547.98
547.41	547.59	547.64	188+75.00	547.64	547.82	547.87
547.44	547.62	547.60	189+00.00	547.60	547.78	547.76
547.50	547.68	547.58	189+25.00	547.58	547.76	547.66
547.56	547.74	547.57	189+50.00	547.57	547.75	547.58
547.57	547.75	547.57	189+52.97	547.57	547.75	547.57

FAP 310						
	120+14.12		to	129+11.65		
	LEFT SIDE			RIGHT SIDE		
LT EDGE	CENTER	RT EDGE (PG)	STATION	LT EDGE (PG)	CENTER	RT EDGE
605.52	605.70	605.52	120+14.12	605.52	605.70	605.52
605.46	605.64	605.49	120+25.00	605.49	605.67	605.52
605.28	605.46	605.39	120+50.00	605.39	605.57	605.50
605.09	605.27	605.27	120+75.00	605.27	605.45	605.45
604.86	605.04	605.12	121+00.00	605.12	605.30	605.38
604.62	604.80	604.95	121+25.00	604.95	605.13	605.28
604.52	604.70	604.88	121+34.76	604.88	605.06	605.24
604.31	604.53	604.76	121+50.00	604.76	604.99	605.21
603.96	604.25	604.55	121+75.00	604.55	604.85	605.15
603.56	603.94	604.31	122+00.00	604.31	604.68	605.06
603.50	603.89	604.27	122+03.12	604.27	604.65	605.04
597.06	597.45	597.83	127+22.65	597.83	598.21	598.60
597.05	597.42	597.80	127+25.00	597.80	598.18	598.55
596.89	597.19	597.49	127+50.00	597.49	598.18	598.48
596.71	596.94	597.17	127+75.00	597.17	598.18	598.40
596.61	596.79	596.97	127+91.01	596.97	597.15	597.33
596.53	596.71	596.86	128+00.00	596.86	597.04	597.19
596.28	596.46	596.54	128+25.00	596.54	596.72	596.80
596.05	596.23	596.23	128+50.00	596.23	596.41	596.41
595.81	595.99	595.92	128+75.00	595.92	596.10	596.03
595.57	595.75	595.60	129+00.00	595.60	595.78	595.63
595.46	595.64	595.46	129+11.65	595.46	595.64	595.46

FAP 310						
	131+30.00		to	148+28.95		
	LEFT SIDE			RIGHT SIDE		
LT EDGE	CENTER	RT EDGE (PG)	STATION	LT EDGE (PG)	CENTER	RT EDGE
592.72	592.90	592.72	131+30.00	592.72	592.90	592.72
592.53	592.65	592.47	131+50.00	592.47	592.59	592.41
592.28	592.33	592.15	131+75.00	592.15	592.20	592.02
592.05	592.02	591.84	132+00.00	591.84	591.81	591.63
591.81	591.71	591.53	132+25.00	591.53	591.43	591.25
591.56	591.39	591.21	132+50.00	591.21	591.04	590.86
591.55	591.37	591.19	132+51.90	591.19	591.01	590.83
591.40	591.15	590.90	132+75.00	590.90	590.65	590.40
591.23	590.91	590.59	133+00.00	590.59	590.27	589.95
591.06	590.67	590.27	133+25.00	590.27	589.87	589.48
590.90	590.43	589.96	133+50.00	589.96	589.49	589.02
590.73	590.18	589.64	133+75.00	589.64	589.10	588.55
590.66	590.09	589.51	133+86.00	589.51	588.93	588.36

FAP 310						
	204+52.03		to	225+26.32		
	LEFT SIDE			RIGHT SIDE		
LT EDGE	CENTER	RT EDGE (PG)	STATION	LT EDGE (PG)	CENTER	RT EDGE
559.44	559.62	559.44	204+52.03	559.44	559.62	559.44
559.79	559.90	559.72	204+75.00	559.72	559.83	559.65
560.15	560.19	560.01	205+00.00	560.01	560.05	559.87
560.51	560.48	560.30	205+25.00	560.30	560.27	560.09
560.85	560.75	560.57	205+50.00	560.57	560.47	560.29
561.19	561.01	560.83	205+75.00	560.83	560.65	560.47
561.20	561.02	560.84	205+76.08	560.84	560.66	560.48
561.56	561.31	561.06	206+00.00	561.06	560.81	560.56
561.92	561.60	561.28	206+25.00	561.28	560.96	560.64
562.28	561.88	561.49	206+50.00	561.49	561.10	560.70
562.60	562.14	561.67	206+75.00	561.67	561.20	560.74
562.92	562.38	561.84	207+00.00	561.84	561.30	560.76
563.50	562.81	562.13	207+50.00	562.13	561.45	560.76

F.A.P. RTE.	SECTION	COUNTY	TOTAL SHEETS	SHEET NO.
310	60-16	MADISON	662	212
STA.		TO STA.		
FED. ROAD DIST. NO. 8 ILLINOIS FED. AID PROJECT				

Ramp A			
LT EDGE	RT EDGE (PG)	STATION	
610.60	610.36	6+56.07	
610.65	610.41	6+75.00	
610.72	610.45	7+00.00	
610.80	610.45	7+25.00	
610.87	610.42	7+50.00	
610.94	610.37	7+75.00	
611.01	610.28	8+00.00	
611.08	610.16	8+25.00	
611.15	610.01	8+50.00	
611.19	609.91	8+64.07	
614.49	613.21	13+20.52	
614.51	613.27	13+25.00	
614.61	613.56	13+50.00	
614.70	613.84	13+75.00	
614.80	614.09	14+00.00	
614.90	614.33	14+25.00	
615.00	614.54	14+50.00	
615.10	614.72	14+75.00	
615.19	614.89	15+00.00	
615.29	615.03	15+25.00	
615.39	615.15	15+50.00	

Ramp B			
LT EDGE	RT EDGE (PG)	STATION	
624.94	624.70	11+34.98	
625.58	625.42	11+50.00	
626.30	626.27	11+75.00	
626.53	626.54	11+82.98	
627.03	627.12	12+00.00	
627.74	627.96	12+25.00	
628.44	628.79	12+50.00	
629.10	629.58	12+75.00	
629.73	630.34	13+00.00	
630.34	631.07	13+25.00	
630.91	631.77	13+50.00	
631.31	632.27	13+68.98	

LT EDGE	RT EDGE (PG)	STATION
614.02	614.98	29+18.89
613.83	614.76	29+25.00
613.11	613.91	29+50.00
612.43	613.10	29+75.00
611.79	612.33	30+00.00
611.19	611.60	30+25.00
610.63	610.91	30+50.00
610.11	610.26	30+75.00
609.62	609.65	31+00.00
609.54	609.54	31+04.89

Ramp B			
LT EDGE	RT EDGE (PG)	STATION	
609.54	609.54	31+04.89	
609.18	609.08	31+25.00	
608.78	608.55	31+50.00	
608.42	608.06	31+75.00	
607.98	607.50	32+00.00	
607.80	607.19	32+25.00	
607.55	606.81	32+50.00	
607.34	606.47	32+75.00	
607.16	606.17	33+00.00	
607.11	606.07	33+08.89	

LT EDGE	RT EDGE (PG)	STATION
606.96	605.92	34+25.49
606.85	605.73	34+50.00
606.74	605.57	34+75.00
606.63	605.46	35+00.00
606.52	605.38	35+25.00
606.41	605.34	35+50.00
606.30	605.34	35+75.00
606.19	605.37	36+00.00
606.08	605.39	36+25.00
605.97	605.41	36+50.00
605.86	605.44	36+75.00
605.75	605.46	37+00.00
605.64	605.48	37+25.00
605.53	605.5	37+50.00
605.51	605.51	37+55.18

Lagemann Road			
LT EDGE	CL (PG)	RT EDGE	STATION
557.69	557.69	557.69	19+35.74
557.83	557.76	557.69	19+50.00
558.07	557.87	557.67	19+75.00
558.23	557.91	557.59	20+00.00
558.35	557.90	557.45	20+25.00
558.40	557.85	557.30	20+45.74
554.98	554.43	553.88	22+82.99
554.43	553.97	553.51	23+00.00
553.62	553.28	552.94	23+25.00
552.73	552.52	552.31	23+50.00
552.45	552.27	552.10	23+57.99
551.80	551.71	551.55	23+75.00
550.80	550.84	550.68	24+00.00
549.88	550.04	549.88	24+25.00
549.85	550.01	549.85	24+25.99

Lagemann Road			
LT EDGE	CL (PG)	RT EDGE	STATION
538.95	539.11	538.95	12+82.15
539.28	539.44	539.36	13+00.00
539.85	540.01	540.06	13+25.00
540.44	540.60	540.77	13+48.15
540.47	540.64	540.81	13+50.00
541.07	541.37	541.67	13+75.00
541.63	542.05	542.47	14+00.00
542.49	543.04	543.59	14+25.00
543.32	543.99	544.66	14+50.00
544.24	545.04	545.84	14+75.00
544.87	545.75	546.63	14+91.15
554.24	555.12	556.00	17+59.74
554.66	555.46	556.26	17+75.00
555.27	555.95	556.63	18+00.00
555.85	556.40	556.95	18+25.00
556.35	556.78	557.21	18+50.00
556.82	557.12	557.42	18+75.00
557.21	557.39	557.57	19+00.00
557.56	557.61	557.66	19+25.00
557.69	557.69	557.69	19+35.74

Access Road #1			
LT EDGE	CL (PG)	RT EDGE	STATION
618.72	618.90	618.72	12+19.34
618.69	618.83	618.65	12+25.00
618.56	618.54	618.36	12+50.00
618.43	618.25	618.07	12+75.00
618.42	618.24	618.06	12+75.23
618.37	618.03	617.69	13+00.00
618.39	617.89	617.39	13+25.00
618.49	617.83	617.17	13+50.00
618.67	617.85	617.03	13+75.00
618.90	617.94	616.98	13+96.34
619.42	618.46	617.50	14+59.03
619.46	618.60	617.74	14+75.00
619.52	618.83	618.14	15+00.00
619.60	619.07	618.54	15+25.00
619.67	619.30	618.93	15+50.00
619.73	619.53	619.33	15+75.00
619.80	619.76	619.72	16+00.00
619.82	619.82	619.82	16+06.03

Access Road #1			
LT EDGE	CL (PG)	RT EDGE	STATION
619.82	619.82	619.82	16+06.03
619.87	619.99	620.11	16+25.00
619.93	620.22	620.51	16+50.00
620.00	620.45	620.90	16+75.00
620.08	620.69	621.30	17+00.00
620.14	620.92	621.70	17+25.00
620.21	621.15	622.09	17+50.00
620.22	621.18	622.14	17+53.03
620.80	621.76	622.72	18+15.72
620.94	621.84	622.74	18+25.00
621.33	622.07	622.81	18+50.00
621.73	622.31	622.89	18+75.00
622.12	622.54	622.96	19+00.00
622.51	622.77	623.03	19+25.00
622.70	622.88	623.06	19+36.83
622.82	623.00	623.10	19+50.00
623.05	623.23	623.16	19+75.00
623.21	623.39	623.21	19+92.72

Access Road #1			
LT EDGE	CL (PG)	RT EDGE	STATION
620.56	620.74	620.56	35+21.46
620.55	620.73	620.57	35+25.00
620.47	620.65	620.65	35+50.00
620.40	620.58	620.74	35+75.00
620.39	620.57	620.75	35+78.03
620.18	620.50	620.82	36+00.00
619.95	620.43	620.91	36+25.00
619.71	620.35	620.99	36+50.00
619.68	620.34	621.00	36+53.46
618.23	618.89	619.55	41+36.13
618.28	618.85	619.42	41+50.00
618.37	618.78	619.19	41+75.00
618.45	618.70	618.95	42+00.00
618.49	618.67	618.85	42+11.55
618.45	618.63	618.72	42+25.00
618.38	618.56	618.49	42+50.00
618.32	618.50	618.32	42+68.13

Access Road #1			
LT EDGE	CL (PG)	RT EDGE	STATION
617.77	617.95	617.77	44+49.13
617.78	617.95	617.77	44+50.00
617.86	617.88	617.70	44+75.00
617.94	617.80	617.62	45+00.00
617.96	617.78	617.60	45+05.90
618.03	617.73	617.43	45+25.00
618.11	617.65	617.19	45+50.00
618.15	617.55	616.95	45+72.13

LT EDGE	CL (PG)	RT EDGE	STATION
617.50	616.90	616.30	48+50.17
617.12	616.68	616.24	48+75.00
616.88	616.60	616.32	49+00.00
616.73	616.55	616.37	49+16.40
616.66	616.53	616.35	49+25.00
616.42	616.45	616.27	49+50.00
616.20	616.38	616.20	49+73.17

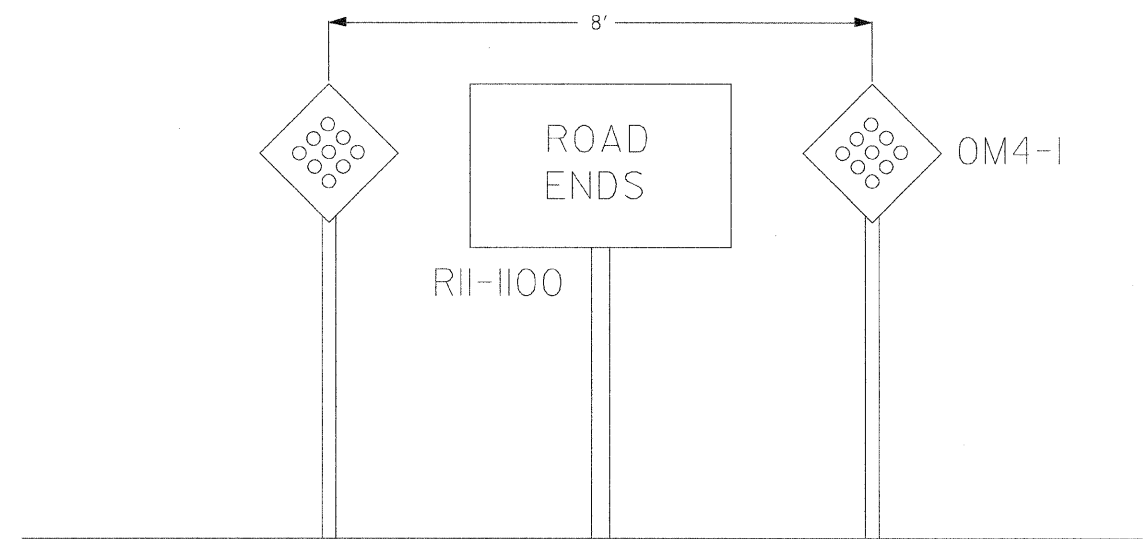
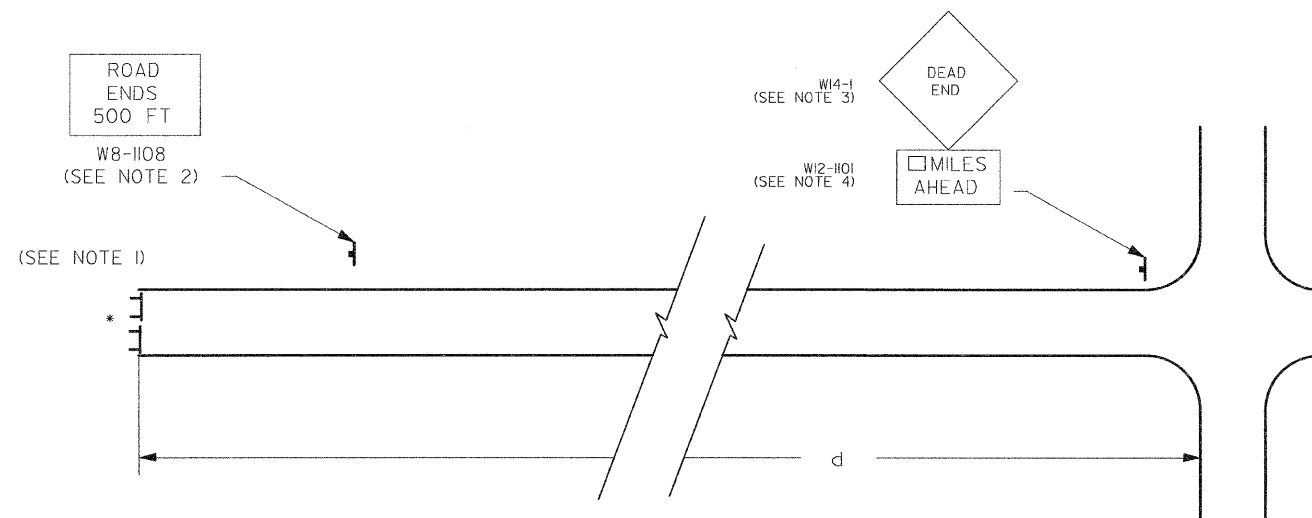
Access Road #1			
LT EDGE	CL (PG)	RT EDGE	STATION
607.31	607.49	607.31	59+47.36
607.29	607.45	607.27	59+50.00
607.08	607.08	606.90	59+75.00
606.85	606.70	606.52	60+00.00
606.82	606.64	606.46	60+03.93
606.64	606.33	606.02	60+25.00
606.42	605.95	605.48	60+50.00
606.21	605.58	604.95	60+75.00
606.17	605.51	604.85	60+79.36

LT EDGE	CL (PG)	RT EDGE	STATION
605.58	604.92	604.26	61+20.39
605.49	604.86	604.23	61+25.00
605.05	604.58	604.11	61+50.00
604.68	604.37	604.06	61+75.00
604.42	604.24	604.06	61+95.82
604.37	604.22	604.04	62+00.00
604.12	604.13	603.95	62+25.00
603.96	604.12	603.94	62+50.00
603.94	604.12	603.94	62+52.39

Access Road #1			
LT EDGE	CL (PG)	RT EDGE	STATION
604.47	604.65	604.47	63+65.52
604.58	604.70	604.52	63+75.00
604.89	604.85	604.67	64+00.00
605.15	604.97	604.79	64+22.09
605.19	604.99	604.79	64+25.00
605.47	605.11	604.75	64+50.00
605.72	605.20	604.68	64+75.00
605.90	605.24	604.58	64+97.52
605.90	605.24	604.58	65+18.56
605.86	605.24	604.62	65+25.00
605.66	605.20	604.74	65+50.00
605.42	605.12	604.82	65+75.00
605.23	605.05	604.87	65+93.99
605.17	605.03	604.85	66+00.00
604.95	604.97	604.79	66+25.00
604.77	604.95	604.77	66+50.00
604.77	604.95	604.77	66+50.56

Access Road #2			
LT EDGE	CL (PG)	RT EDGE	STATION
619.06	619.28	619.06	10+70.00
619.03	619.22	619.00	10+75.00
618.89	618.91	618.69	11+00.00
618.77	618.62	618.40	11+25.00
618.72	618.49	618.27	11+35.45
618.64	618.31	617.99	11+50.00
618.52	618.02	617.5	

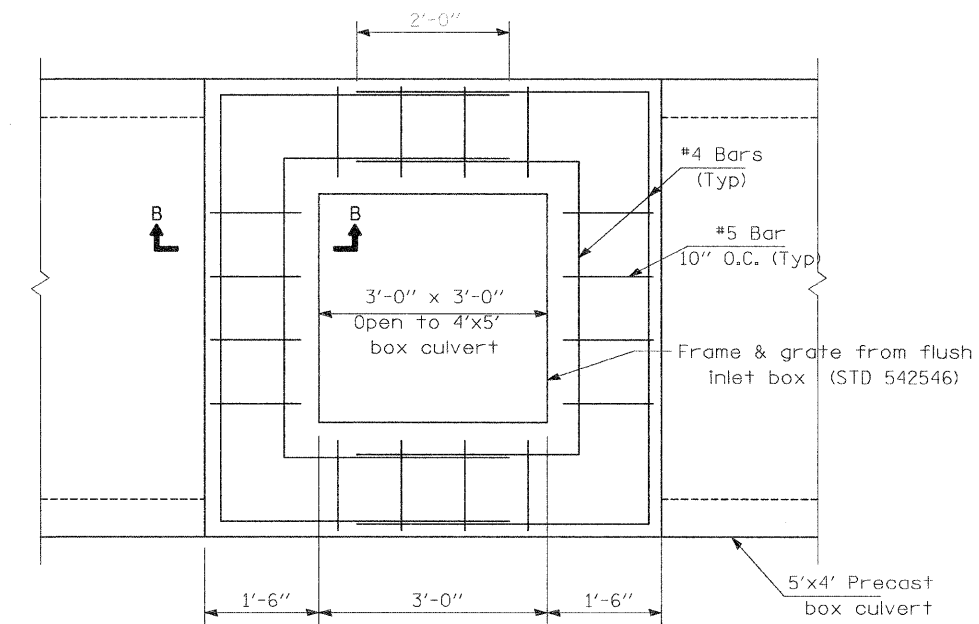
F.A.P. RTE.	SECTION	COUNTY	TOTAL SHEETS	SHEET NO.
310	60-16	MADISON	662	213
STA.		TO STA.		
FED. ROAD DIST. NO. 8		ILLINOIS FED. AID PROJECT		
CONTRACT NO. 76311				



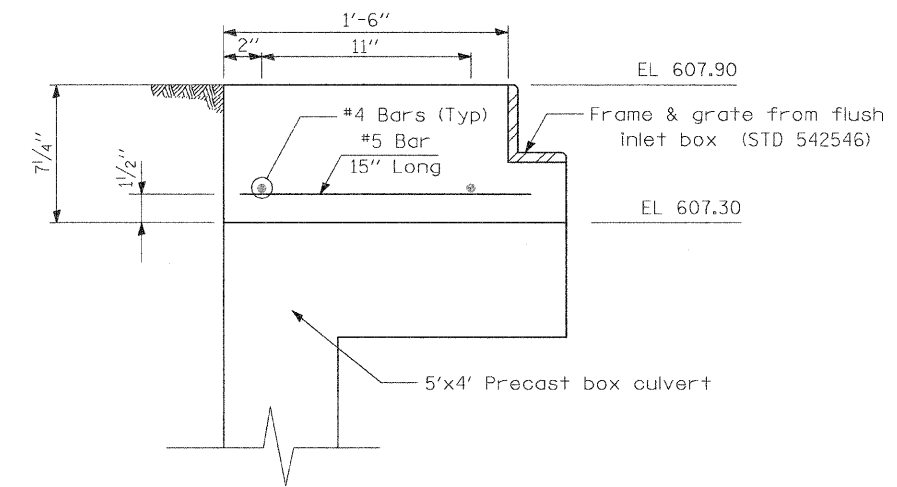
LOW VOLUME ROAD CLOSURE DETAIL
NTS

NOTES:

- IF THE ROAD ENDS AT THE RIGHT-OF-WAY LINE OF ANOTHER HIGHWAY OR WHERE SOME SIGNIFICANT HAZARD EXISTS BEYOND THE CLOSURE POINT, THE SIGNS MAY BE MOUNTED ON A TYPE III BARRICADE "FENCE". GUARDRAIL MAY BE USED IN LIEU OF OR IN CONJUNCTION WITH THE BARRICADE "FENCE" WHERE IT IS NECESSARY TO PREVENT DELIBERATE ENTRY ONTO ACCESS CONTROLLED RIGHT-OF-WAY OR AN EXTREME HAZARD EXISTS IMMEDIATELY BEYOND THE CLOSURE POINT. BARRICADES, WHEN USED, SHALL BE STRIPED RED AND WHITE AND FULLY REFLECTORIZED. IF PRACTICAL, OLD PAVEMENT SHOULD BE REMOVED TO SOME DISTANCE BEYOND THE CLOSURE POINT OR COVERED WITH DIRT TO MINIMIZE THE ILLUSION OF THE ROAD CONTINUING AND TO PROVIDE A REASONABLE SAFE RECOVERY AREA. THE MARKERS FOR THE END OF THE ROADWAY SHALL BE RED AND CONFORM WITH SECTION 3C-4 OF THE MUTCD.
- USE WHERE "D" EXCEEDS 1,500 FEET OR WHERE SIGHT DISTANCE TO THE CLOSURE IS LESS THAN 500 FEET.
- THE DEAD END SIGN (W14-1) SHOULD BE USED IN ALL CASES EXCEPT WHERE THE CLOSURE POINT IS VISIBLE FROM THE CROSSROAD.
- WHERE THE POINT OF CLOSURE IS OVER 1 MILE FROM THE LAST CROSSROAD, A ----- MILES AHEAD PLATE (W21-1100) MAY BE USED.



PLAN



SECTION B-B

FLUSH INLET BOX FOR MEDIAN
STANDARD 542546, (SPECIAL)

REVISIONS	
NAME	DATE

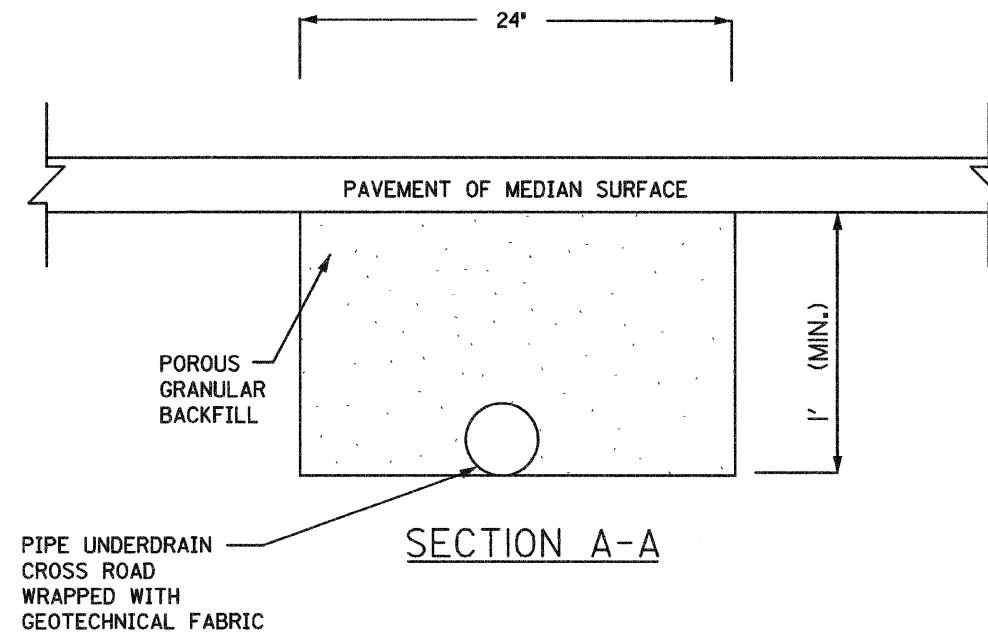
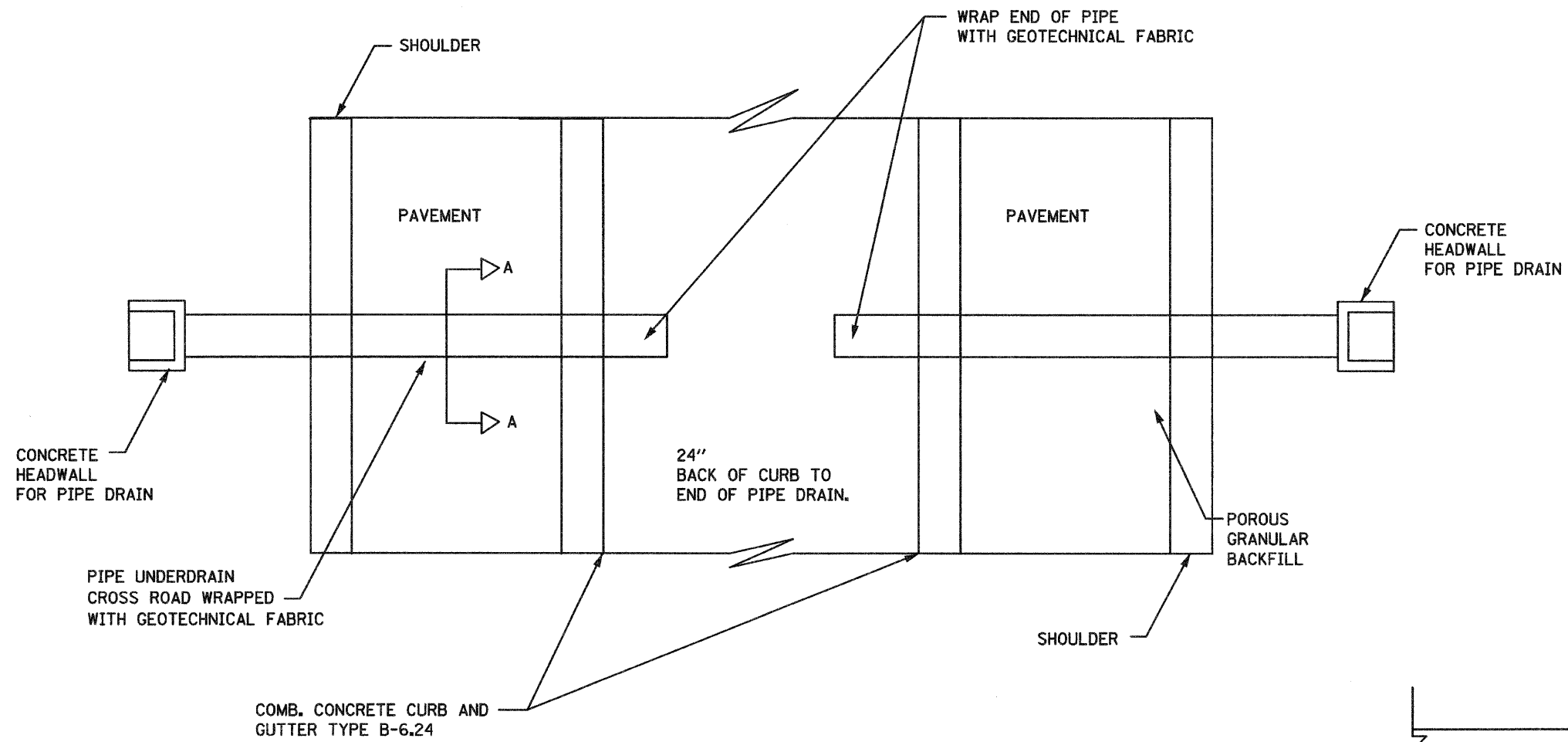
ILLINOIS DEPARTMENT OF TRANSPORTATION

CONSTRUCTION DETAILS

SCALE: NO SCALE
DATE: 09-04-09

DRAWN BY: U.J.
CHECKED BY: J.J.C.

F.A.P. RTE.	SECTION	COUNTY	TOTAL SHEETS	SHEET NO.
310	60-16	MADISON	662	214
STA.		TO STA.		
FED. ROAD DIST. NO. 8		ILLINOIS		FED. AID PROJECT
CONTRACT NO. 76311				



REVISIONS	
NAME	DATE

ILLINOIS DEPARTMENT OF TRANSPORTATION

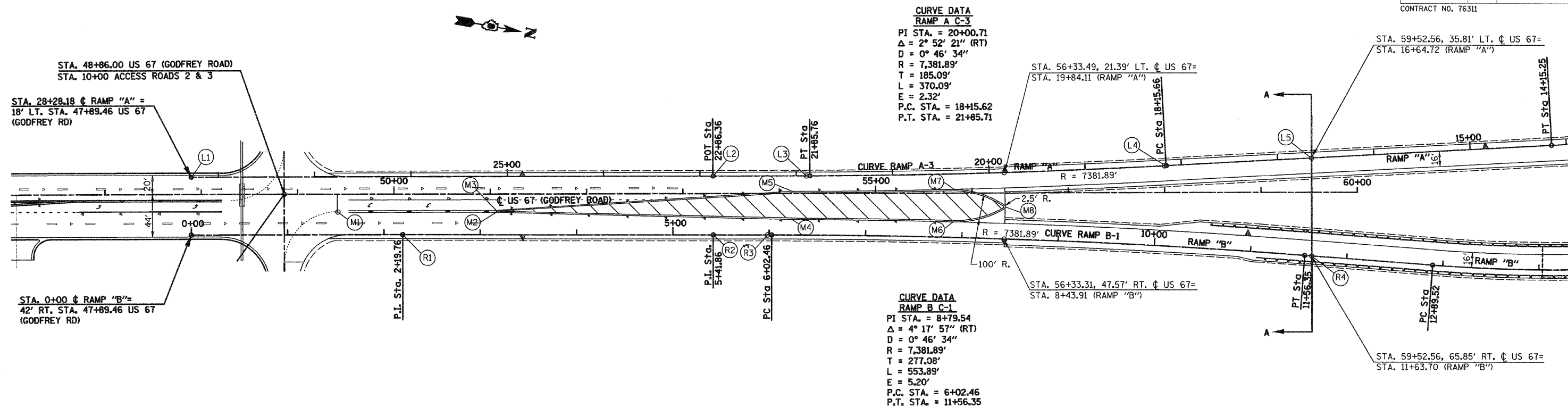
PIPE UNDERDRAIN DETAILS

SCALE: NO SCALE
DATE: 09-04-09

DRAWN BY: U.J.
CHECKED BY: J.J.C.

F.A. RTE.	SECTION	COUNTY	TOTAL SHEETS	SHEET NO.
310	60-16	MADISON	662	215

STA. TO STA.
 FED. ROAD DIST. NO. ILLINOIS FED. AID PROJECT
 CONTRACT NO. 76311



STA. 48+86.00 US 67 (GODFREY ROAD)
 STA. 10+00 ACCESS ROADS 2 & 3

STA. 28+28.18 ϕ RAMP "A" =
 18' LT. STA. 47+89.46 US 67
 (GODFREY RD)

STA. 0+00 ϕ RAMP "B" =
 42' RT. STA. 47+89.46 US 67
 (GODFREY RD)

CURVE DATA
RAMP A C-3
 PI STA. = 20+00.71
 Δ = 2° 52' 21" (RT)
 D = 0° 46' 34"
 R = 7,381.89'
 T = 185.09'
 L = 370.09'
 E = 2.32'
 P.C. STA. = 18+15.62
 P.T. STA. = 21+85.71

CURVE DATA
RAMP B C-1
 PI STA. = 8+79.54
 Δ = 4° 17' 57" (RT)
 D = 0° 46' 34"
 R = 7,381.89'
 T = 277.08'
 L = 553.89'
 E = 5.20'
 P.C. STA. = 6+02.46
 P.T. STA. = 11+56.35

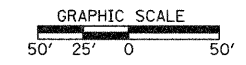
STA. 59+52.56, 35.81' LT. ϕ US 67 =
 STA. 16+64.72 (RAMP "A")

STA. 56+33.49, 21.39' LT. ϕ US 67 =
 STA. 19+84.11 (RAMP "A")

STA. 56+33.31, 47.57' RT. ϕ US 67 =
 STA. 8+43.91 (RAMP "B")

STA. 59+52.56, 65.85' RT. ϕ US 67 =
 STA. 11+63.70 (RAMP "B")

STATION	RIGHT OFFSET		LEFT OFFSET	
	PAVEMENT	MEDIAN	MEDIAN	PAVEMENT
L1	47+89.46			18.00'
M1	49+41.00		18.00'	
R1	50+09.22	42.00'		
M2	51+06.00		19.00'	
M3	51+06.00		17.00'	
L2,R2	53+31.32	42.76'		18.33'
R3	53+87.53	42.92'		
M4,M5	54+13.43		27.02'	2.44'
L3	54+28.08			18.43'
M6	55+80.39		29.87'	
M7	55+81.35			3.72'
M8	56+34.49		14.405'	
L4	58+00.75			28.07'
R4,L5	59+52.56	65.85'		35.81'

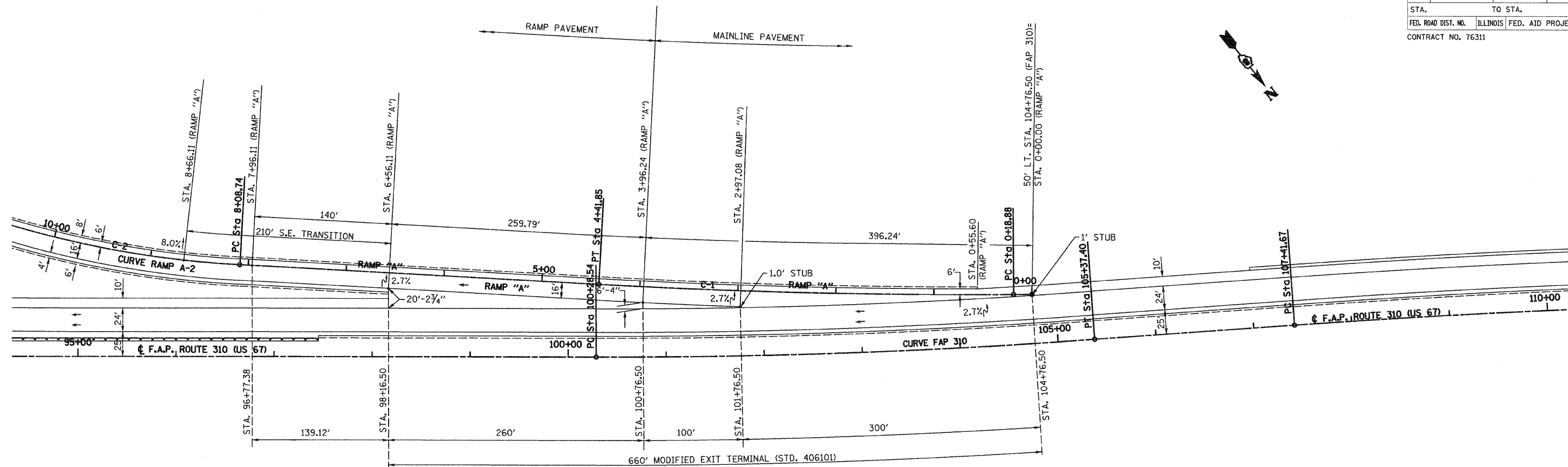


REVISIONS	
NAME	DATE

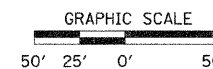
ILLINOIS DEPARTMENT OF TRANSPORTATION
CONSTRUCTION DETAILS
RAMP "A" AND RAMP "B"
WITH US 67 (GODFREY RD)

SCALE: VERT. 1"=50'
 HORIZ. 1"=50'
 DATE: 09-04-09

DRAWN BY: T.W.C.
 CHECKED BY: J.J.C.



MAINLINE STATION	EDGE OF PAVEMENT ELEVATION	INSIDE EDGE OF RAMP		OUTSIDE EDGE OF RAMP		RAMP STATION
		OFFSET	ELEVATION	OFFSET	ELEVATION	
96+07.76	611.21	32.76	611.19	48.76	609.93	8+60.98
96+77.38	611.11	27.63	611.29	43.63	610.30	7+93.95
97+00.00	611.08	26.42	611.28	42.42	610.38	7+71.37
97+25.00	611.05	25.09	611.23	41.09	610.43	7+46.40
97+50.00	611.01	23.75	611.15	39.75	610.45	7+21.44
97+75.00	610.98	22.42	611.04	38.42	610.44	6+96.47
98+00.00	610.94	21.08	610.90	37.08	610.40	6+71.51
98+25.00	610.92	20.20	610.79	36.20	610.36	6+55.03
98+50.00	610.83	18.41	610.69	34.41	610.26	6+21.58
98+75.00	610.70	17.08	610.61	33.08	610.18	5+96.61
99+00.00	610.59	15.74	610.53	31.74	610.10	5+71.65
99+25.00	610.50	14.41	610.46	30.41	610.03	5+46.69
99+50.00	610.41	13.07	610.38	29.07	609.95	5+21.72
99+75.00	610.33	11.74	610.30	27.74	609.87	4+96.76
100+00.00	610.24	10.40	610.23	26.40	609.80	4+71.79
100+25.00	610.15	9.07	610.15	25.07	609.72	4+46.83
100+50.00	610.06	7.73	610.07	23.74	609.64	4+22.08
100+75.00	609.96	6.32	609.99	22.32	609.56	3+95.90
101+00.00	609.88	5.07	609.92	21.07	609.49	3+72.67
101+25.00	609.85	3.74	609.85	19.74	609.42	3+47.95
101+50.00	609.81	2.41	609.77	18.41	609.34	3+23.23
101+75.00	609.77	1.00	609.77	17.00	609.29	2+97.02
102+00.00	609.74	0.00	609.74	15.75	609.29	2+73.78
102+25.00	609.71	0.00	609.71	14.42	609.29	2+49.04
102+50.00	609.67	0.00	609.67	13.07	609.29	2+24.30
102+75.00	609.64	0.00	609.64	11.75	609.28	1+99.56
103+00.00	609.60	0.00	609.60	10.42	609.28	1+74.81
103+25.00	609.57	0.00	609.57	9.09	609.28	1+50.06
103+50.00	609.54	0.00	609.54	7.76	609.29	1+25.30
103+75.00	609.50	0.00	609.50	6.43	609.28	1+00.53
104+00.00	609.46	0.00	609.46	5.11	609.29	0+75.77
104+25.00	609.41	0.00	609.41	3.77	609.28	0+50.99
104+50.00	609.34	0.00	609.34	2.44	609.26	0+26.22
104+75.00	609.29	0.00	609.29	1.00	609.26	0+00.00



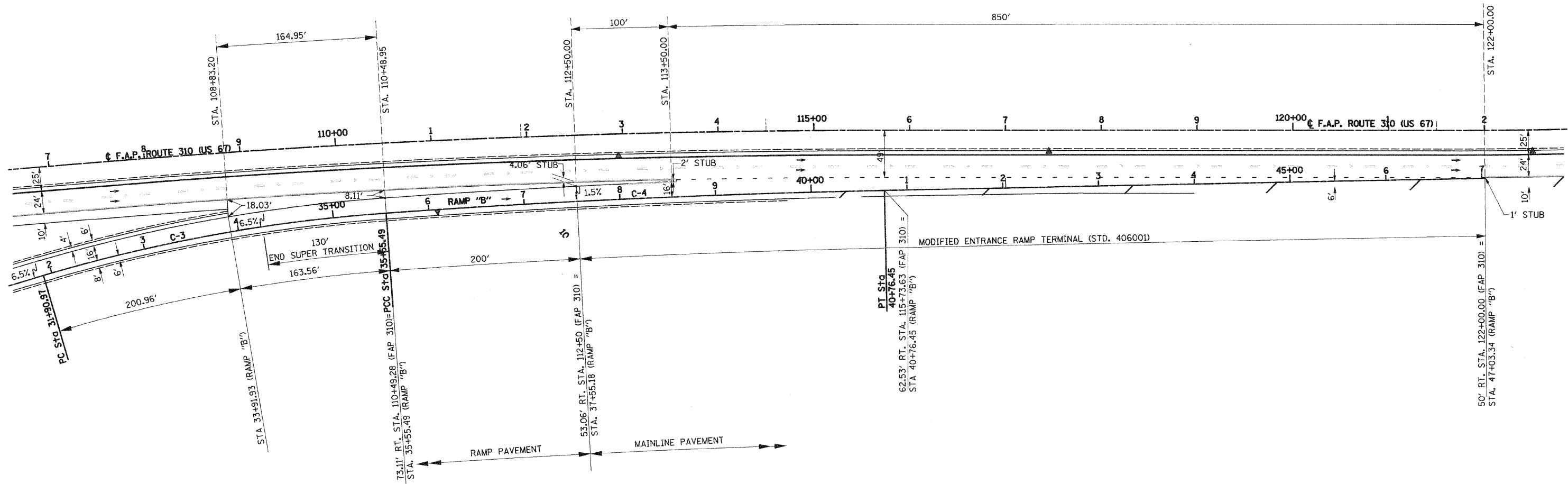
REVISIONS	
NAME	DATE

ILLINOIS DEPARTMENT OF TRANSPORTATION


**CONSTRUCTION DETAILS
RAMP "A" EXIT TERMINAL**

SCALE: VERT. 1"=50'
HORIZ. 1"=50'
DATE 09-04-09

DRAWN BY: T.W.C.
CHECKED BY: J.J.C.



MAINLINE STATION	EDGE OF PAVEMENT ELEVATION	INSIDE EDGE OF RAMP		OUTSIDE EDGE OF RAMP		RAMP STATION
		OFFSET	ELEVATION	OFFSET	ELEVATION	
106+84.30	608.44	46.70	608.16	62.70	607.54	32+03.48
107+75	607.41	31.29	607.33	47.29	606.29	32+89.33
108+00	607.20	27.73	607.06	43.73	606.02	33+13.31
108+25	606.96	24.45	606.83	40.45	605.79	33+37.38
108+50	606.80	21.46	606.63	37.46	605.59	33+61.52
108+83.20	606.62	17.94	606.42	33.94	605.38	33+93.70
109+00	606.54	16.36	606.33	32.36	605.29	34+10.03
109+25	606.44	14.24	606.24	30.24	605.20	34+34.37
109+50	606.37	12.42	606.15	28.42	605.14	34+58.16
109+75	606.32	10.89	606.11	26.89	605.12	34+83.20
110+00	606.28	9.66	606.10	25.66	605.13	35+07.67
110+25	606.26	8.73	606.10	24.73	605.15	35+32.17
110+48.35	606.26	8.11	606.09	24.11	605.18	35+55.66
110+75	606.25	7.59	606.08	23.59	605.20	35+81.52
111+00	606.24	7.08	606.07	23.08	605.22	36+06.33
111+25	606.22	6.58	606.05	22.58	605.24	36+31.15
111+50	606.20	6.07	606.04	22.07	605.26	36+55.97
111+75	606.17	5.57	606.01	21.57	605.29	36+80.79
112+00	606.13	5.07	605.98	21.07	605.31	37+05.61
112+25	606.10	4.56	605.96	20.56	605.33	37+30.43
112+50	606.07	4.06	605.94	20.06	605.32	37+55.26
112+75	606.00	3.55	605.89	19.55	605.37	37+80.08
113+00	605.94	3.05	605.86	19.05	605.39	38+04.91
113+25	605.88	2.55	605.82	18.55	605.41	38+29.74
113+50	605.81	0.0082,00	605.77	18.04	605.42	38+54.57
113+75	605.74	0.00	605.74	17.54	605.44	38+79.40
114+00	605.66	0.00	605.66	17.03	605.44	39+04.23
114+25	605.60	0.00	605.60	16.53	605.45	39+29.06
114+50	605.54	0.00	605.54	16.03	605.45	39+53.90
114+75	605.50	0.00	605.50	15.52	605.45	39+78.73
115+00	605.46	0.00	605.46	15.02	605.45	40+03.57
115+25	605.46	0.00	605.46	14.51	605.46	40+28.41
115+50	605.46	0.00	605.46	14.01	605.46	40+53.25
115+73.63	605.46	0.00	605.46	13.53	605.46	40+76.73
116+00	605.47	0.00	605.47	13.00	605.46	41+03.09
116+25	605.49	0.00	605.49	12.49	605.47	41+28.03
116+50	605.51	0.00	605.51	11.98	605.47	41+53.08
116+75	605.54	0.00	605.54	11.48	605.47	41+78.07
117+00	605.57	0.00	605.57	10.97	605.47	42+03.07
117+25	605.60	0.00	605.60	10.46	605.48	42+28.06
117+50	605.64	0.00	605.64	9.96	605.48	42+53.06
117+75	605.64	0.00	605.64	9.45	605.48	42+78.05
118+00	605.64	0.00	605.64	8.94	605.48	43+03.05
118+25	605.64	0.00	605.64	8.44	605.49	43+28.04
118+50	605.64	0.00	605.64	7.93	605.49	43+53.04
118+75	605.64	0.00	605.64	7.42	605.49	43+78.03
119+00	605.64	0.00	605.64	6.91	605.49	44+03.03
119+25	605.64	0.00	605.64	6.41	605.50	44+28.02
119+50	605.64	0.00	605.64	5.90	605.50	44+53.02
119+75	605.64	0.00	605.64	5.39	605.53	44+78.01
120+00	605.69	0.00	605.69	4.89	605.62	45+03.01
120+25	605.70	0.00	605.70	4.38	605.71	45+28.00
120+50	605.67	0.00	605.67	3.87	605.69	45+53.00
120+75	605.62	0.00	605.62	3.36	605.65	45+77.99
121+00	605.54	0.00	605.54	2.86	605.58	46+02.99
121+25	605.44	0.00	605.44	2.35	605.48	46+27.98
121+50	605.32	0.00	605.32	1.84	605.36	46+52.98
121+75	605.17	0.00	605.17	1.37	605.20	46+78.14
122+00	604.95	0.00	604.95	1.00	604.98	47+03.34



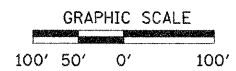
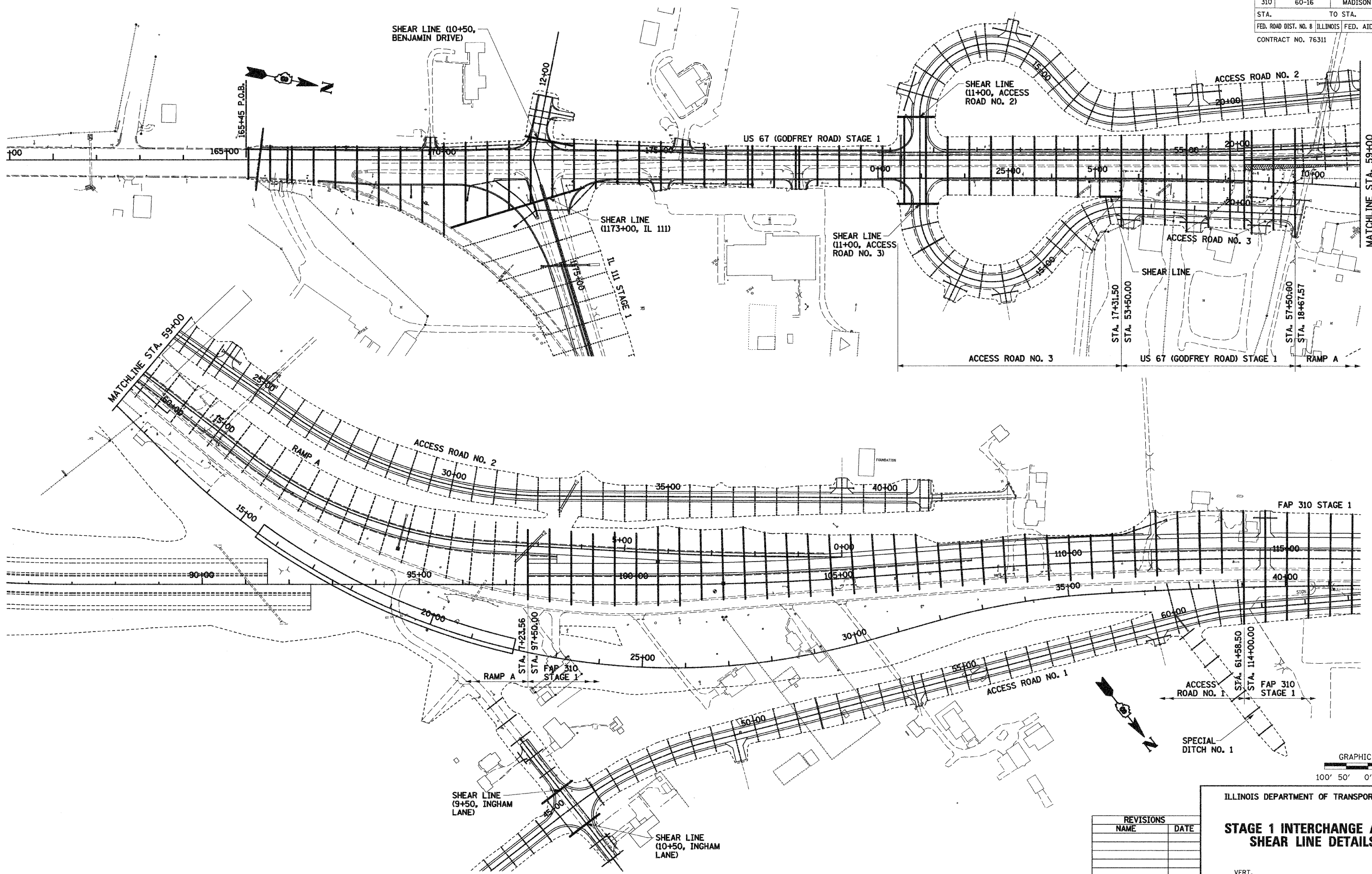
REVISIONS	
NAME	DATE

ILLINOIS DEPARTMENT OF TRANSPORTATION
CONSTRUCTION DETAILS
RAMP "B" ENTRANCE TERMINAL

SCALE: VERT. 1"=50'
 HORIZ. 1"=50'
 DATE: 09-04-09

DRAWN BY: T.W.C.
 CHECKED BY: J.J.C.

F.A.P. RTE.	SECTION	COUNTY	TOTAL SHEETS	SHEET NO.
310	60-16	MADISON	662	218
STA.		TO STA.		
FED. ROAD DIST. NO. 8 ILLINOIS FED. AID PROJECT				
CONTRACT NO. 76311				



REVISIONS	
NAME	DATE

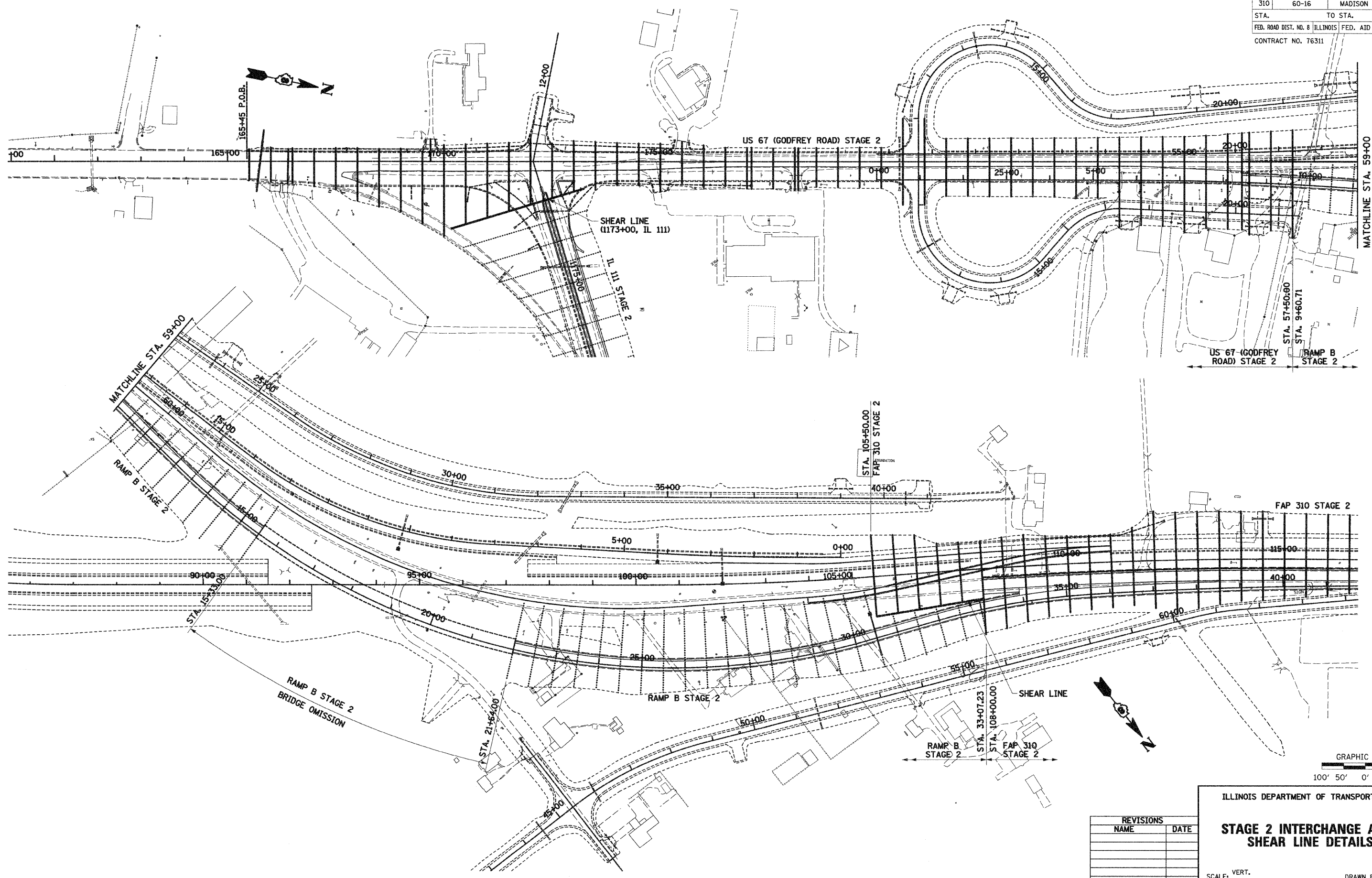
ILLINOIS DEPARTMENT OF TRANSPORTATION

**STAGE 1 INTERCHANGE AREA
SHEAR LINE DETAILS**

SCALE: VERT.
HORIZ.
DATE: 09-04-09

DRAWN BY: U.J.
CHECKED BY: J.J.C.

F.A.P. RTE.	SECTION	COUNTY	TOTAL SHEETS	SHEET NO.
310	60-16	MADISON	662	219
STA. 165+00		TO STA. 9+00		
FED. ROAD DIST. NO. 8 ILLINOIS FED. AID PROJECT				
CONTRACT NO. 76311				



REVISIONS	
NAME	DATE

ILLINOIS DEPARTMENT OF TRANSPORTATION

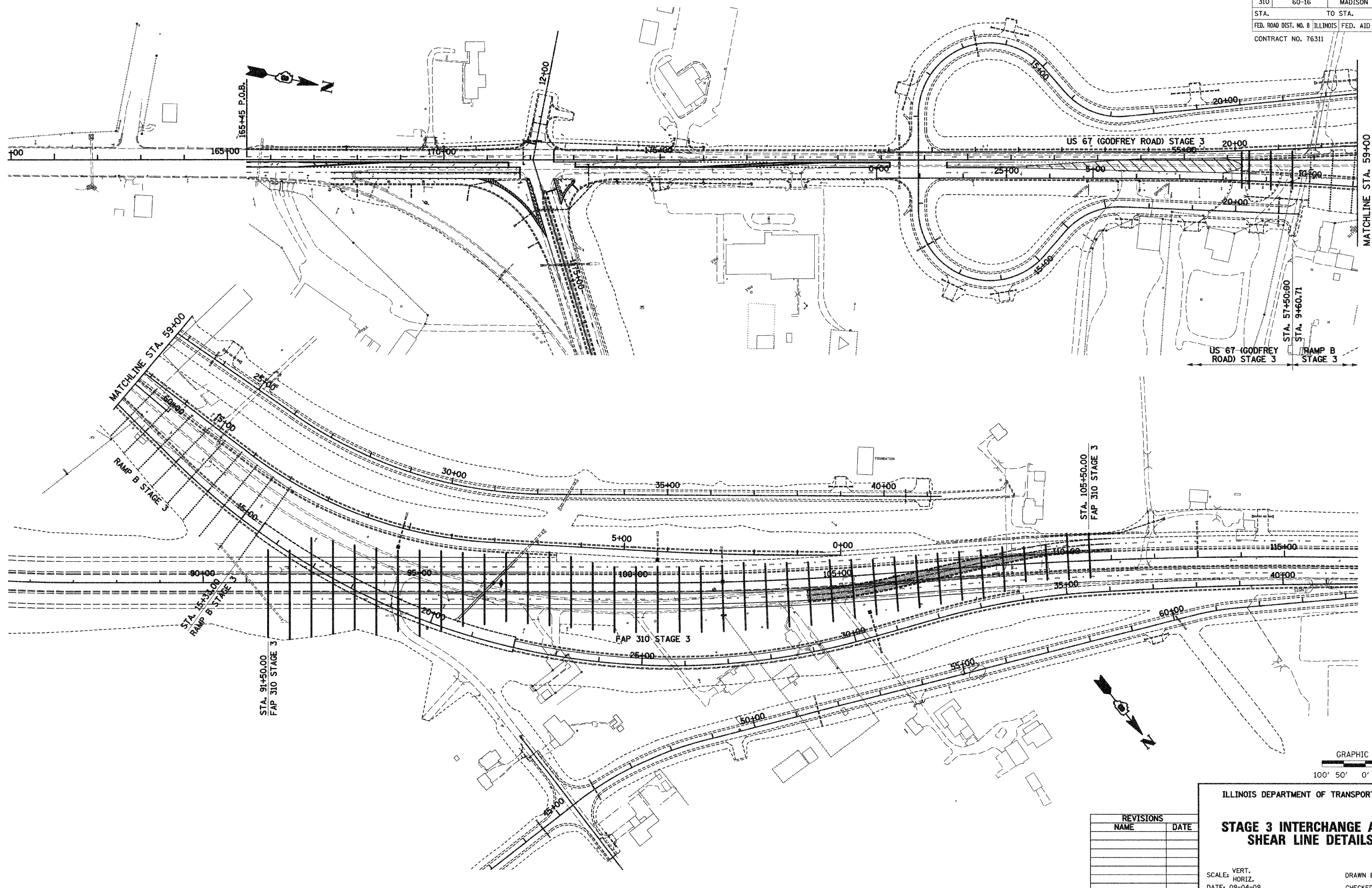
**STAGE 2 INTERCHANGE AREA
SHEAR LINE DETAILS**

SCALE: VERT. _____
HORIZ. _____

DATE: 09-04-09

DRAWN BY: U.J.
CHECKED BY: J.J.C.

F.A.P. RTE.	SECTION	COUNTY	TOTAL SHEETS	SHEET NO.
310	60-16	MADISON	662	220
STA.		TO STA.		
FED. ROAD DIST. NO. 8 ILLINOIS		FED. AID PROJECT		
CONTRACT NO. 76311				



REVISIONS	
NAME	DATE

ILLINOIS DEPARTMENT OF TRANSPORTATION

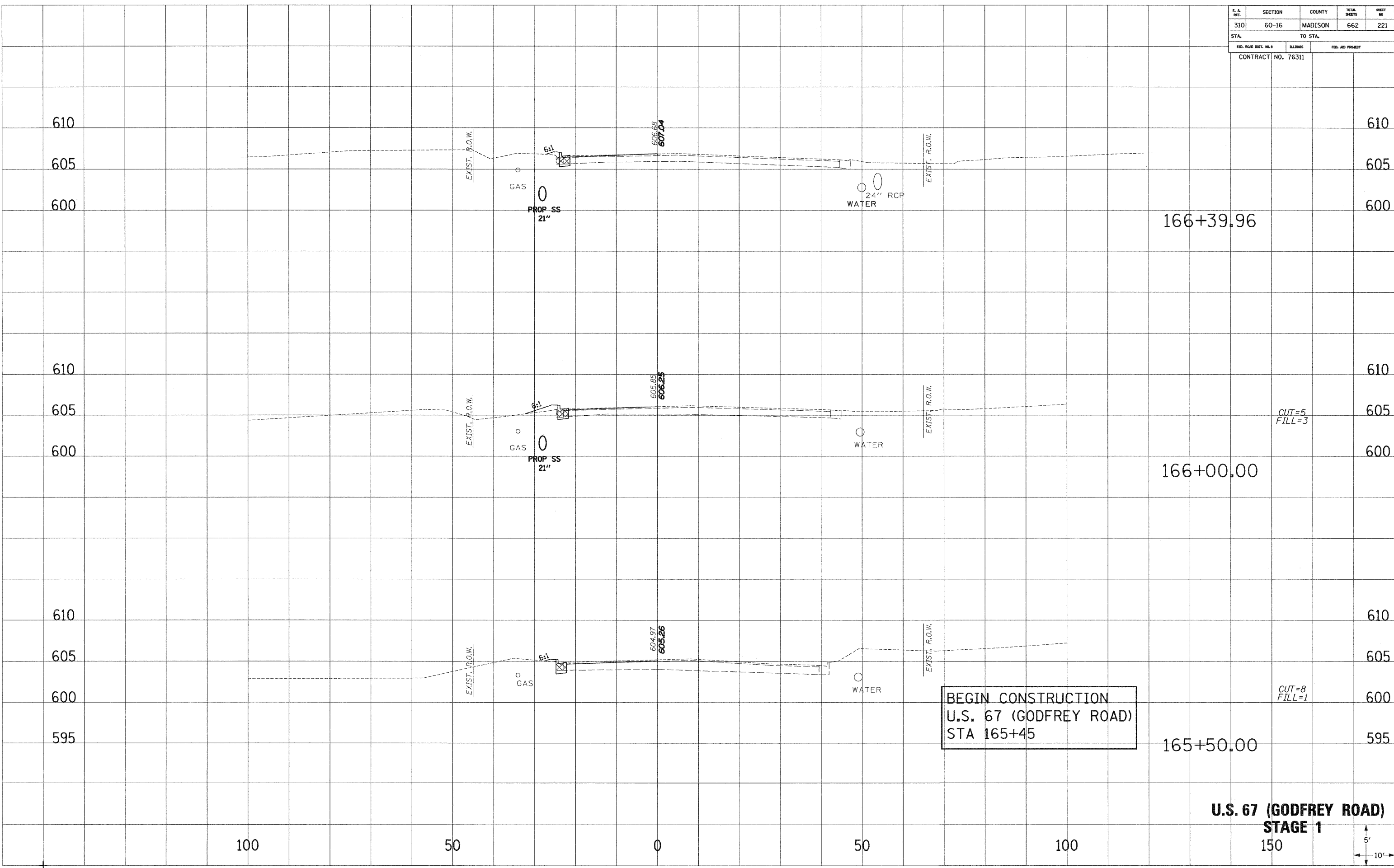
**STAGE 3 INTERCHANGE AREA
SHEAR LINE DETAILS**

SCALE: VERT. _____
HORIZ. _____

DATE: 09-04-09

DRAWN BY: U.J.
CHECKED BY: J.J.C.

F. & A. NO.	SECTION	COUNTY	TOTAL SHEETS	SHEET NO.
310	60-16	MADISON	662	221
STA.		TO STA.		
FED. ROAD DIST. NO. 8		ILLINOIS		FED. AID PROJECT
CONTRACT NO. 76311				

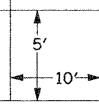


CUT=5
FILL=3

CUT=8
FILL=1

BEGIN CONSTRUCTION
U.S. 67 (GODFREY ROAD)
STA 165+45

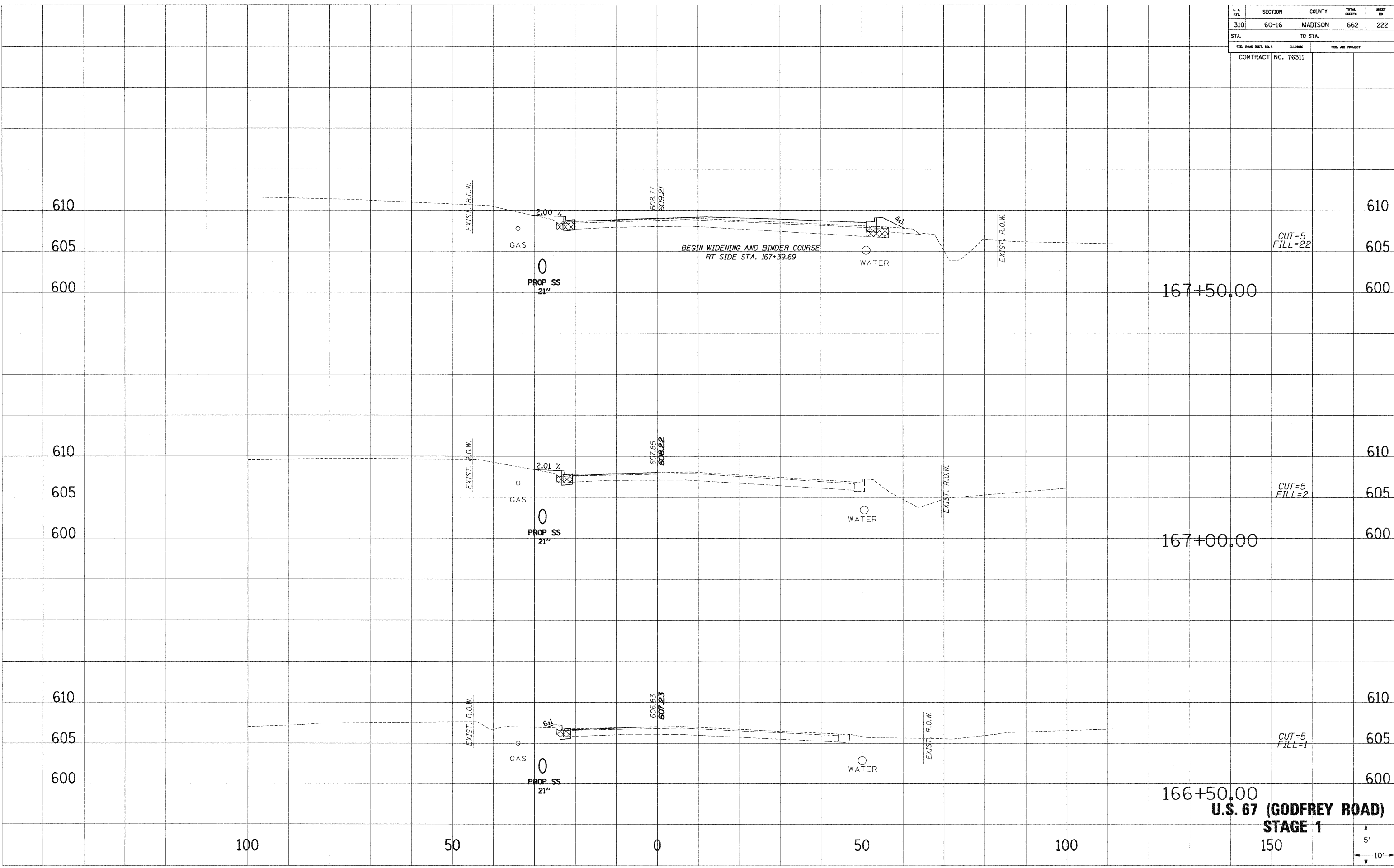
**U.S. 67 (GODFREY ROAD)
STAGE 1**



SURVEY PLOTTED
NOTE BOOK NO. _____
AREAS CHECKED _____

SURVEY PLOTTED
NOTE BOOK NO. _____
AREAS CHECKED _____

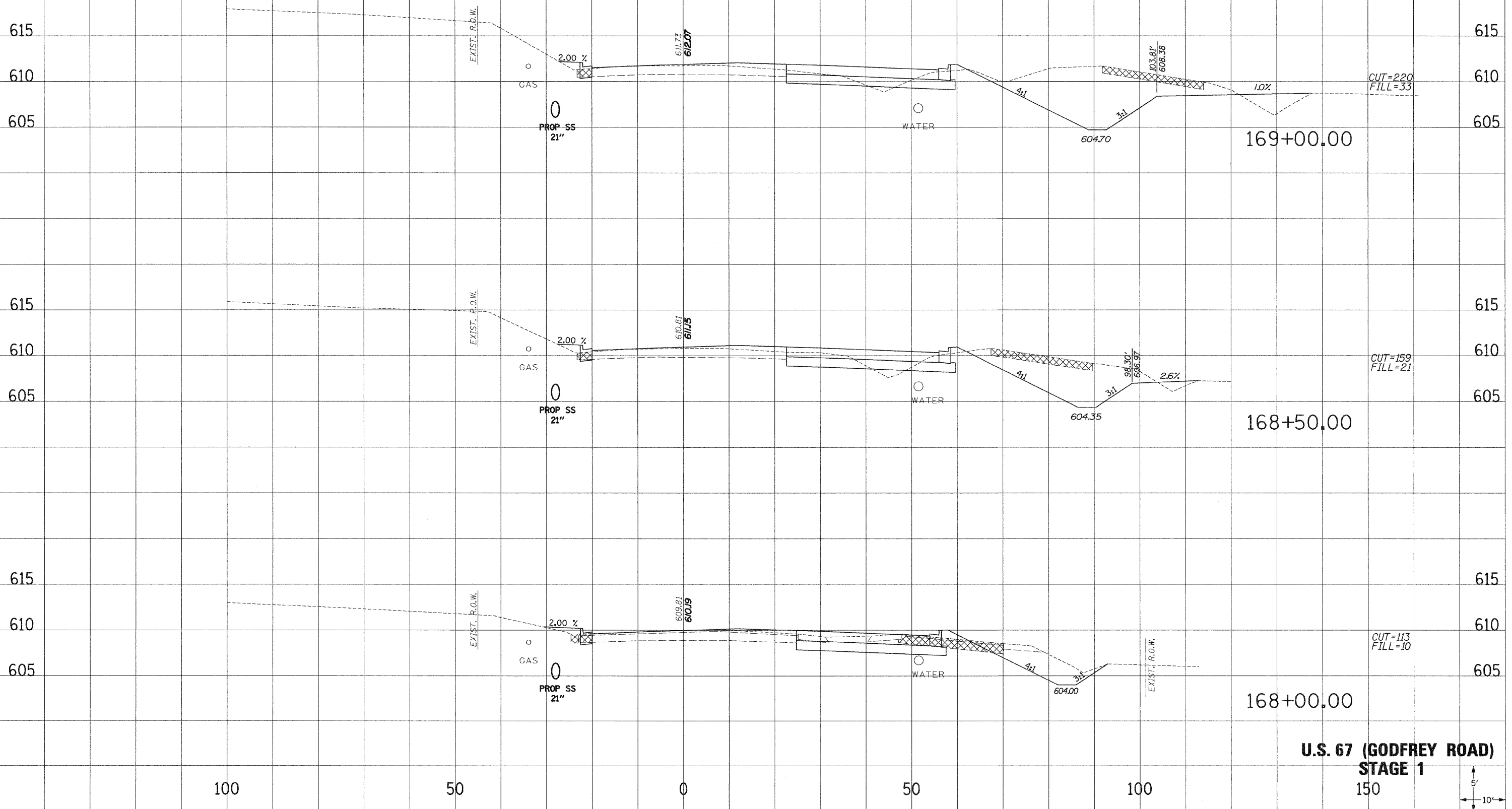
F. A. RITE	SECTION	COUNTY	TOTAL SHEETS	SHEET NO
310	60-16	MADISON	662	222
STA.		TO STA.		
FED. ROAD DIST. NO. 8		ELLINGS	FED. AID PROJECT	
CONTRACT NO. 76311				



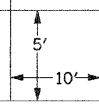
DATE: _____
 PLOTTED: _____
 NOTE BOOK: _____
 AREAS CHECKED: _____

DATE: _____
 PLOTTED: _____
 NOTE BOOK: _____
 AREAS CHECKED: _____

F. A. RITE	SECTION	COUNTY	TOTAL SHEETS	SHEET NO.
310	60-16	MADISON	662	223
STA.		TO STA.		
FED. ROAD DIST. NO. 3		ILLINOIS	FED. AID PROJECT	
CONTRACT NO. 76311				



**U.S. 67 (GODFREY ROAD)
STAGE 1**

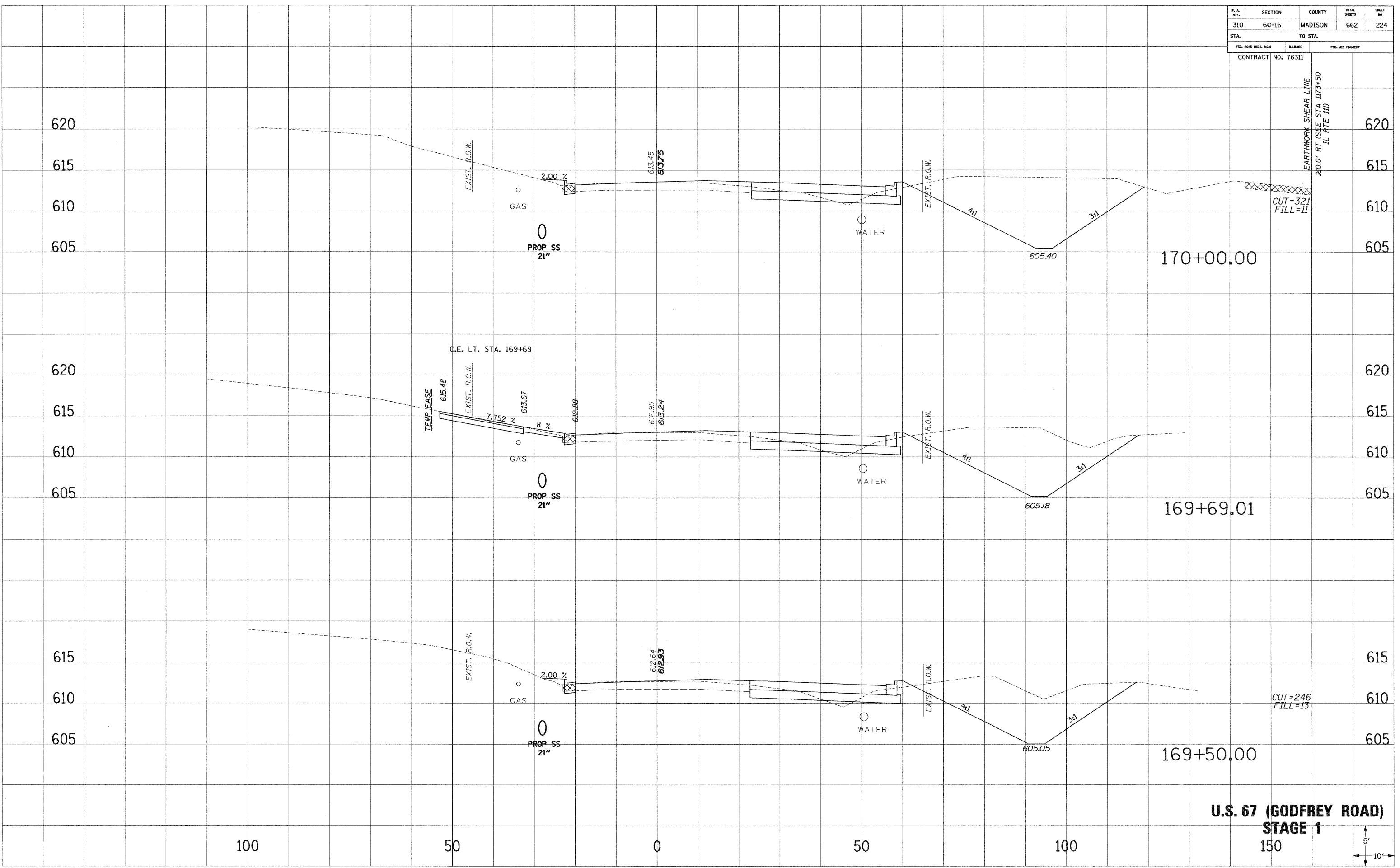


DATE: _____
 SURVEIL: _____
 PLOTTED: _____
 NOTE BOOK: _____
 AREAS CHECKED: _____

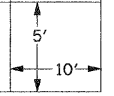
DATE: _____
 SURVEIL: _____
 PLOTTED: _____
 NOTE BOOK: _____
 AREAS CHECKED: _____

F. A. RTE.	SECTION	COUNTY	TOTAL SHEETS	SHEET NO.
310	60-16	MADISON	662	224
STA.		TO STA.		
FED. ROAD DIST. NO.		ELLINGS	FED. AID PROJECT	
CONTRACT NO. 76311				

EARTHWORK SHEAR LINE
 160.0' RT (SEE STA 173+50
 IL RTE IID)



**U.S. 67 (GODFREY ROAD)
 STAGE 1**

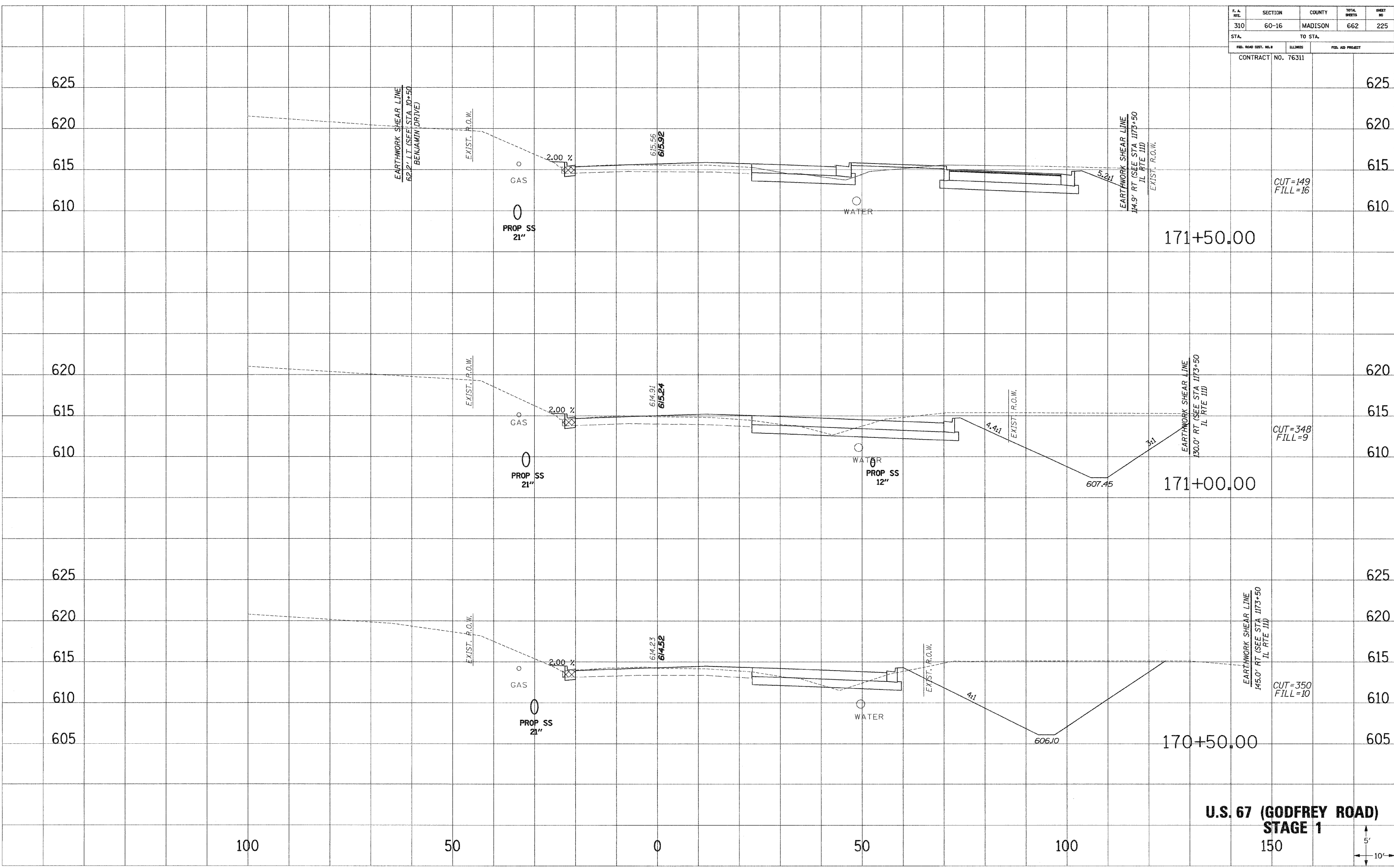


DATE: PLOTTED: 11/11/09
 NOTE BOOK NO.: 1111
 AREAS CHECKED:

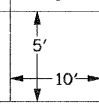
DATE: PLOTTED: 11/11/09
 NOTE BOOK NO.: 1111
 AREAS CHECKED:

U:\proj\67\stage1.dwg 9/22/2009 10:46:53 AM

F. A. NO.	SECTION	COUNTY	TOTAL SHEETS	SHEET NO.
310	60-16	MADISON	662	225
STA.		TO STA.		
FED. ROAD DIST. NO. 1		ILLINOIS	FED. AID PROJECT	
CONTRACT NO. 76311				



**U.S. 67 (GODFREY ROAD)
STAGE 1**



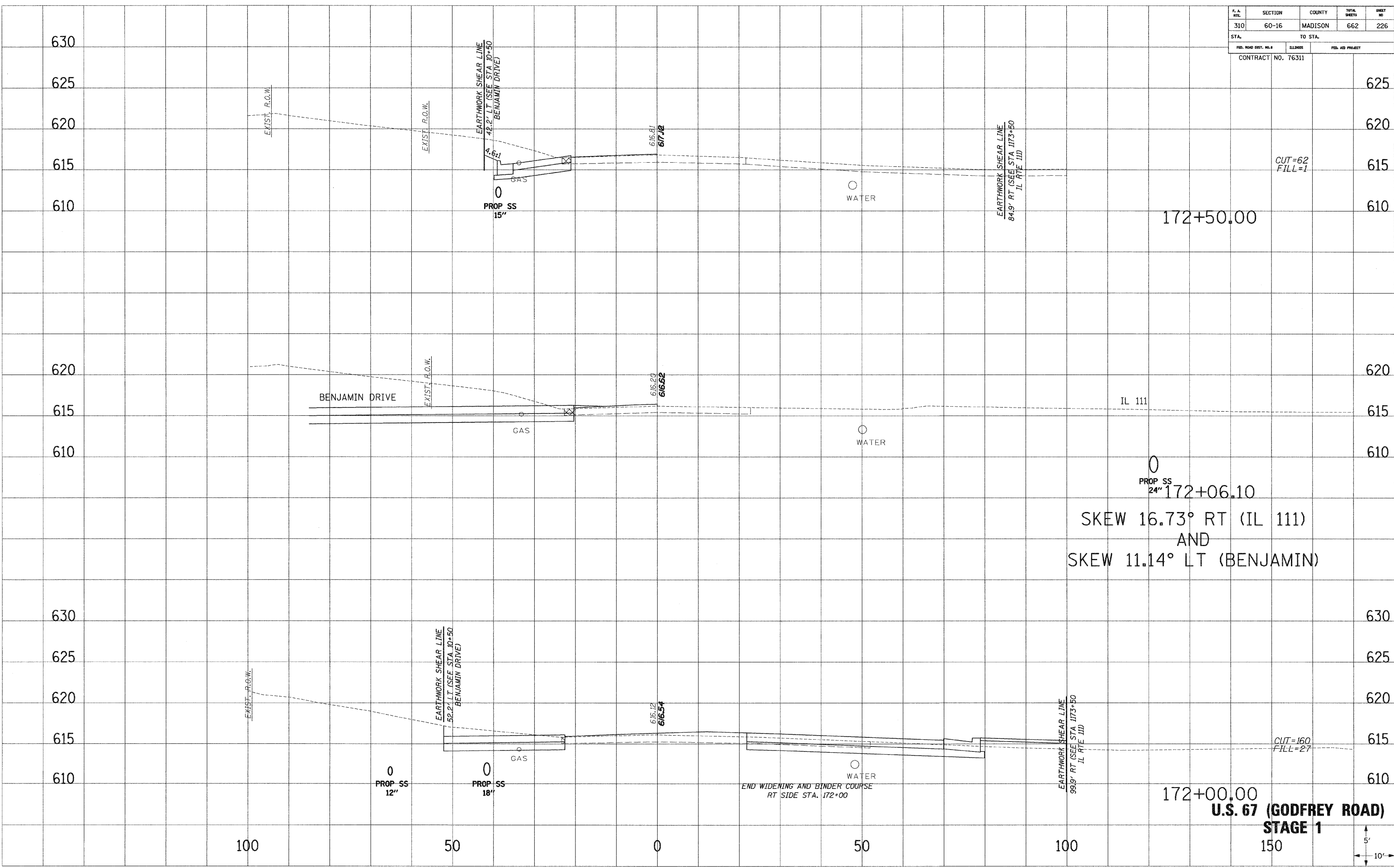
DATE: _____ PLOTTED: _____
 NOTE BOOK NO.: _____
 AREAS CHECKED: _____

DATE: _____ PLOTTED: _____
 NOTE BOOK NO.: _____
 AREAS CHECKED: _____

F. A. R/L	SECTION	COUNTY	TOTAL SHEETS	SHEET NO.
310	60-16	MADISON	662	226
STA.		TO STA.		
FED. ROAD DIST. NO. 1		ILLINOIS	FED. AID PROJECT	
CONTRACT NO. 76311				

SURVEIL PLOTTED
 NOTE BOOK
 AREAS CHECKED

SURVEIL PLOTTED
 NOTE BOOK
 AREAS CHECKED



0
 PROP SS
 24" 172+06.10
 SKEW 16.73° RT (IL 111)
 AND
 SKEW 11.14° LT (BENJAMIN)

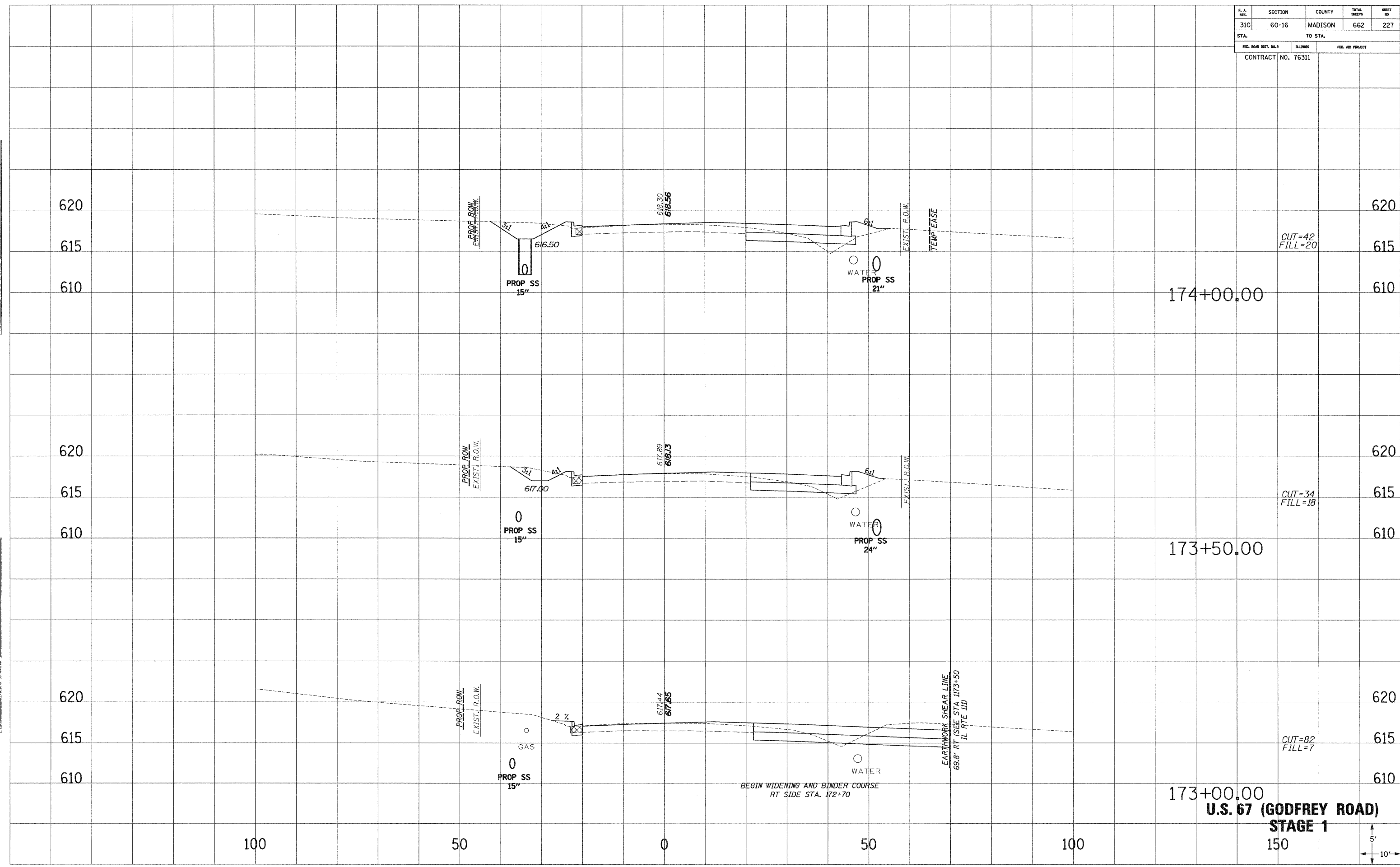
172+00.00
U.S. 67 (GODFREY ROAD)
STAGE 1



F. A. R.T.E.	SECTION	COUNTY	TOTAL SHEETS	SHEET NO.
310	60-16	MADISON	662	227
STA.		TO STA.		
FED. ROAD DIST. NO. 8		ILLINOIS	FED. AID PROJECT	
CONTRACT NO. 76311				

SURVEY PLOTTED
 NOTE BOOK NO. _____
 AREAS CHECKED _____

SURVEY PLOTTED
 NOTE BOOK NO. _____
 AREAS CHECKED _____

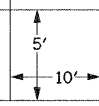


CUT=42
FILL=20

CUT=34
FILL=18

CUT=82
FILL=7

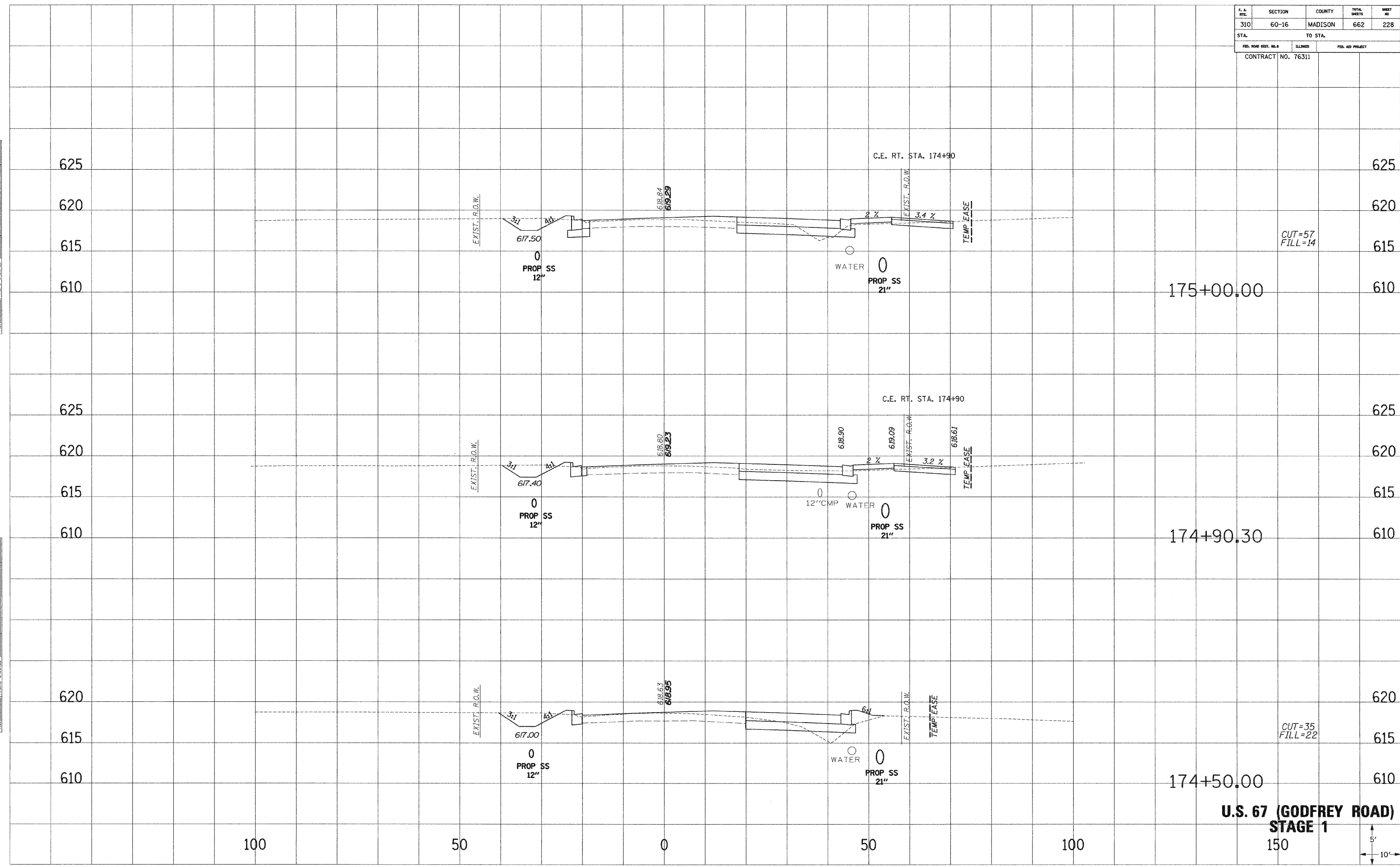
173+00.00
U.S. 67 (GODFREY ROAD)
STAGE 1



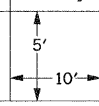
F. A. RITE	SECTION	COUNTY	TOTAL SHEETS	SHEET NO.
310	60-16	MADISON	662	228
STA.		TO STA.		
FED. ROAD DIST. NO. 3		ILLINOIS	FED. AID PROJECT	
CONTRACT NO. 76311				

SURVEY PLOTTED
 NOTE BOOK NO. _____
 DATE _____
 AREAS CHECKED _____

SURVEY PLOTTED
 NOTE BOOK NO. _____
 DATE _____
 AREAS CHECKED _____



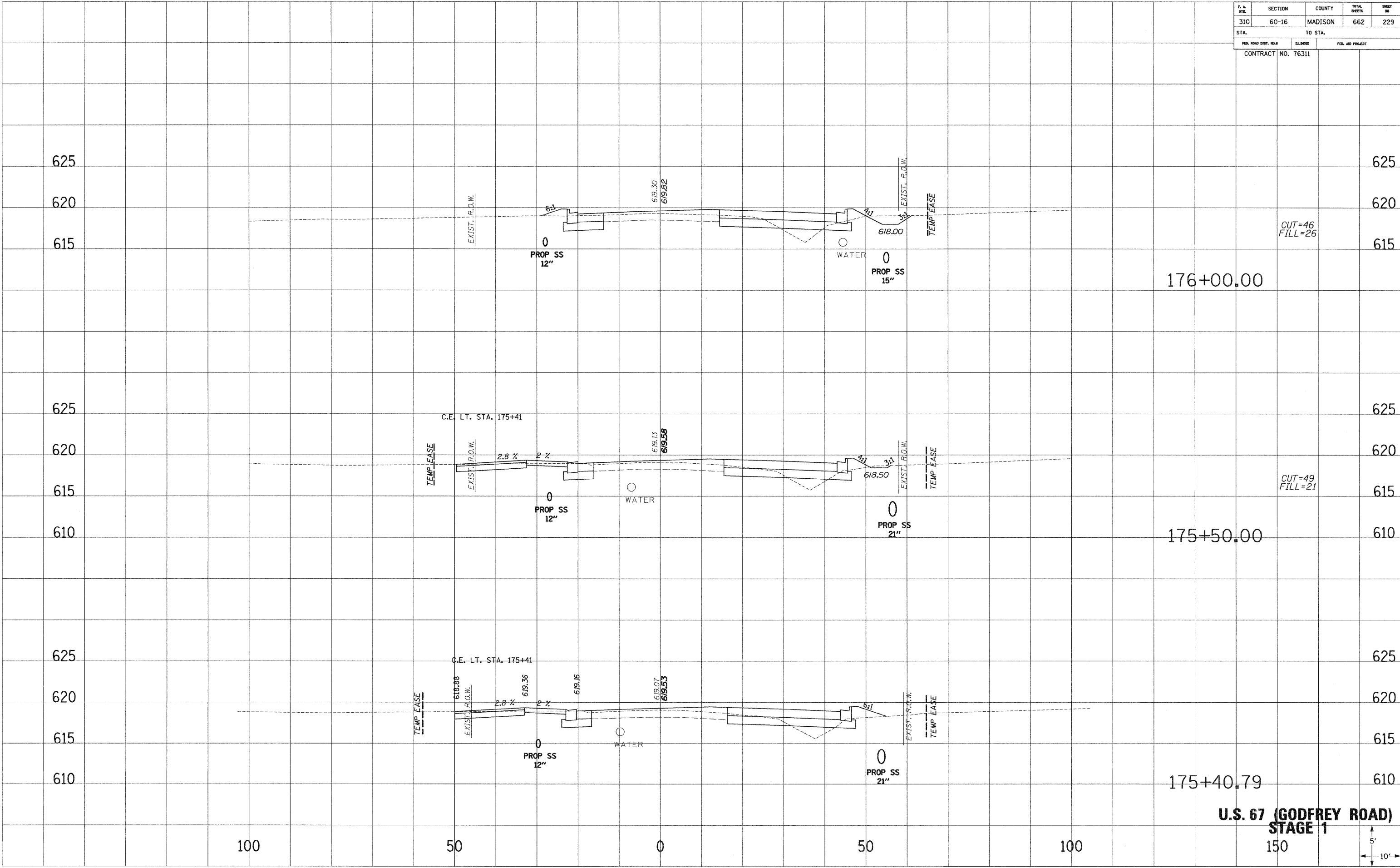
**U.S. 67 (GODFREY ROAD)
STAGE 1**



F. A. RITE	SECTION	COUNTY	TOTAL SHEETS	SHEET NO.
310	60-16	MADISON	662	229
STA.		TO STA.		
FED. ROAD DIST. NO.		ILLINOIS	FED. AID PROJECT	
CONTRACT NO. 76311				

SURVEY PLOTTED
 NOTE BOOK NO. _____
 AREAS CHECKED _____

SURVEY PLOTTED
 NOTE BOOK NO. _____
 AREAS CHECKED _____



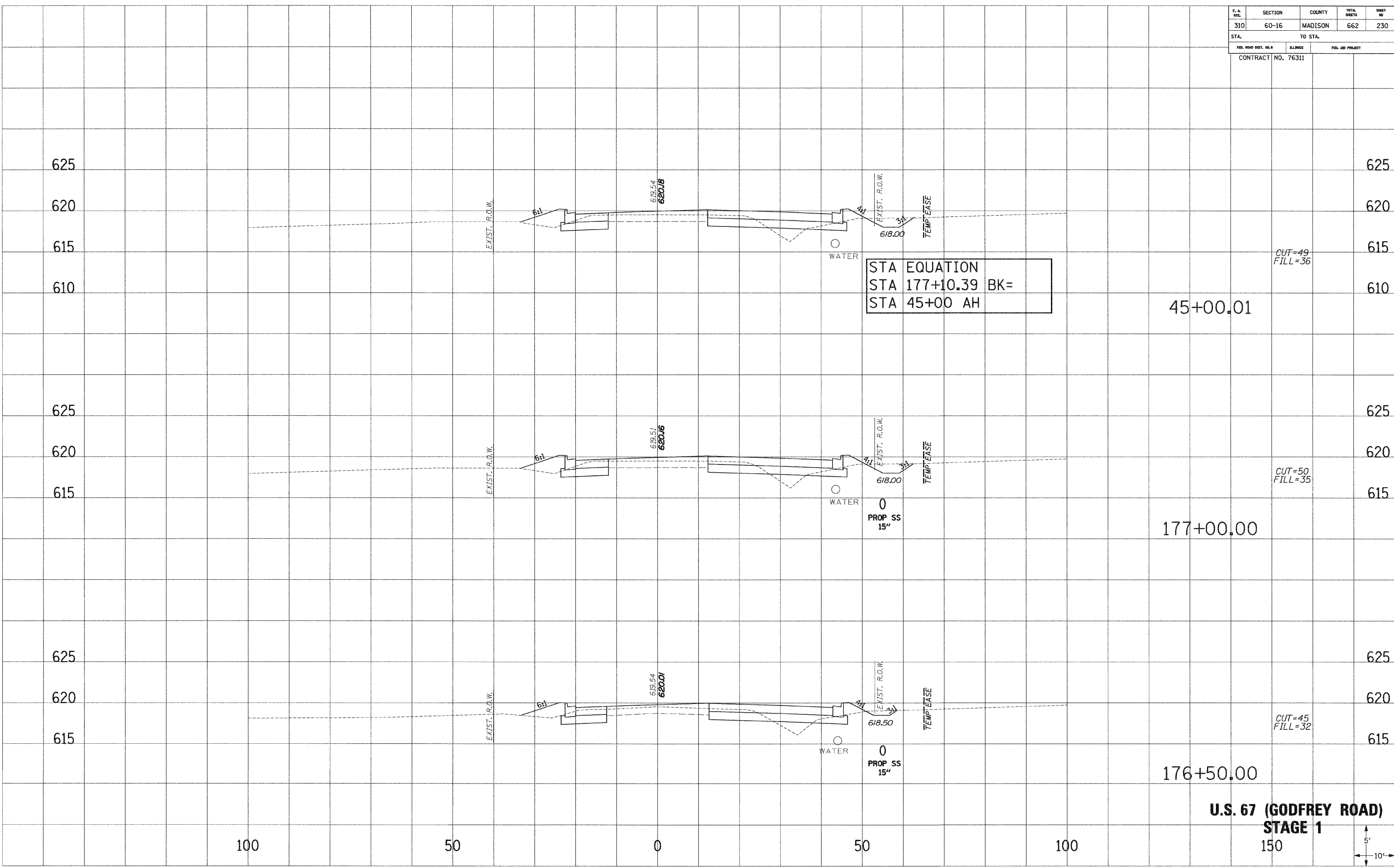
**U.S. 67 (GODFREY ROAD)
STAGE 1**



F. A. RTE.	SECTION	COUNTY	TOTAL SHEETS	SHEET NO.
310	60-16	MADISON	662	230
STA.		TO STA.		
FED. ROAD DIST. NO. 1		ILLINOIS	FED. AID PROJECT	
CONTRACT NO. 76311				

SURVEY PLOTTED
 NOTE BOOK NO. _____
 AREAS CHECKED _____

SURVEY PLOTTED
 NOTE BOOK NO. _____
 AREAS CHECKED _____



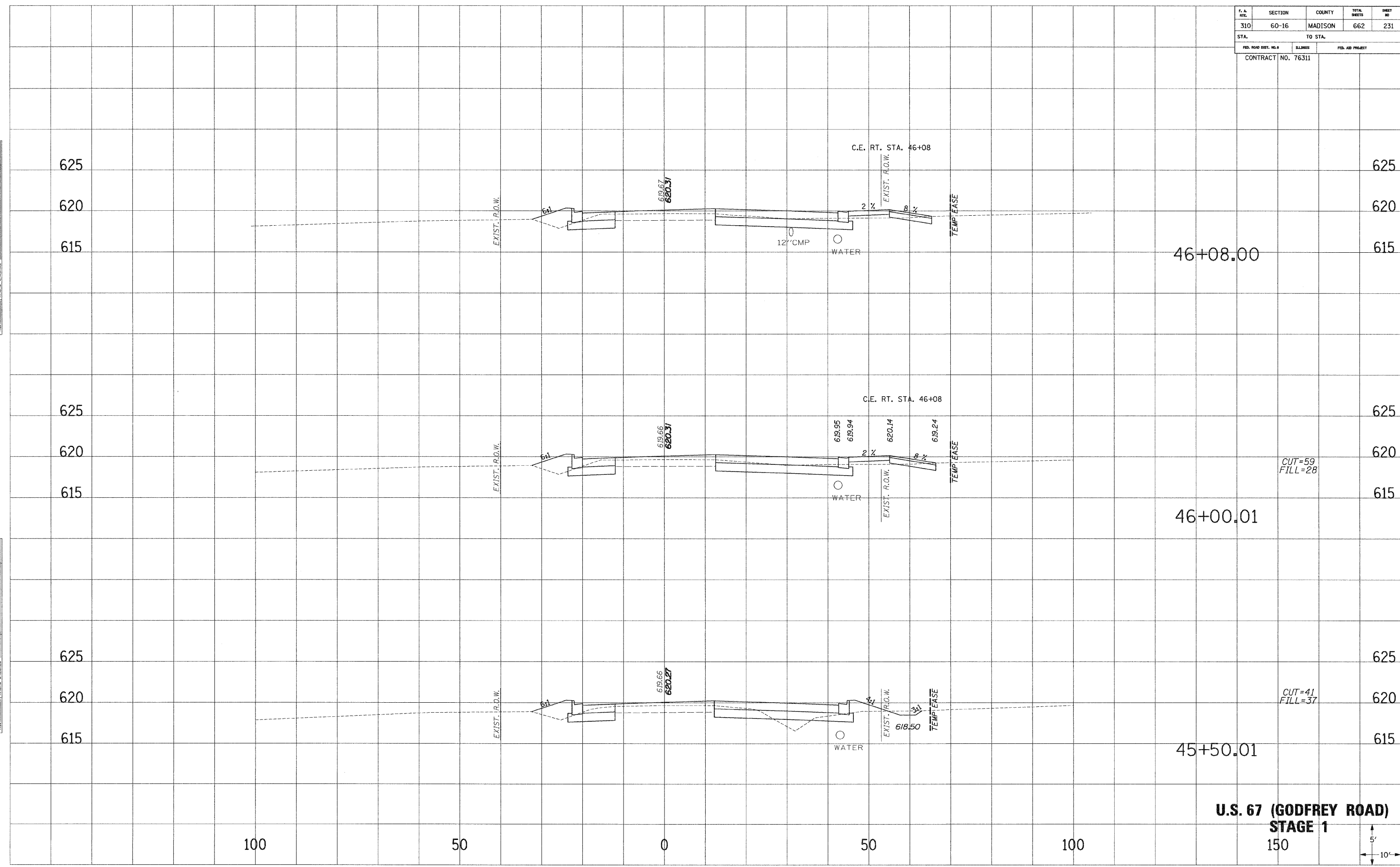
**U.S. 67 (GODFREY ROAD)
 STAGE 1**



F. A. NO.	SECTION	COUNTY	TOTAL SHEETS	SHEET NO.
310	60-16	MADISON	662	231
STA.		TO STA.		
FED. ROAD DIST. NO. 3		ILLINOIS	FED. AID PROJECT	
CONTRACT NO. 76311				

SURVEIL PLOTTED
 NOTE BOOK NO. _____
 REVISIONS DATE _____
 AREAS CHECKED _____

SURVEIL PLOTTED
 NOTE BOOK NO. _____
 REVISIONS DATE _____
 AREAS CHECKED _____



46+08.00

46+00.01

45+50.01

CUT=59
FILL=28

CUT=41
FILL=37

**U.S. 67 (GODFREY ROAD)
STAGE 1**

100

50

0

50

100

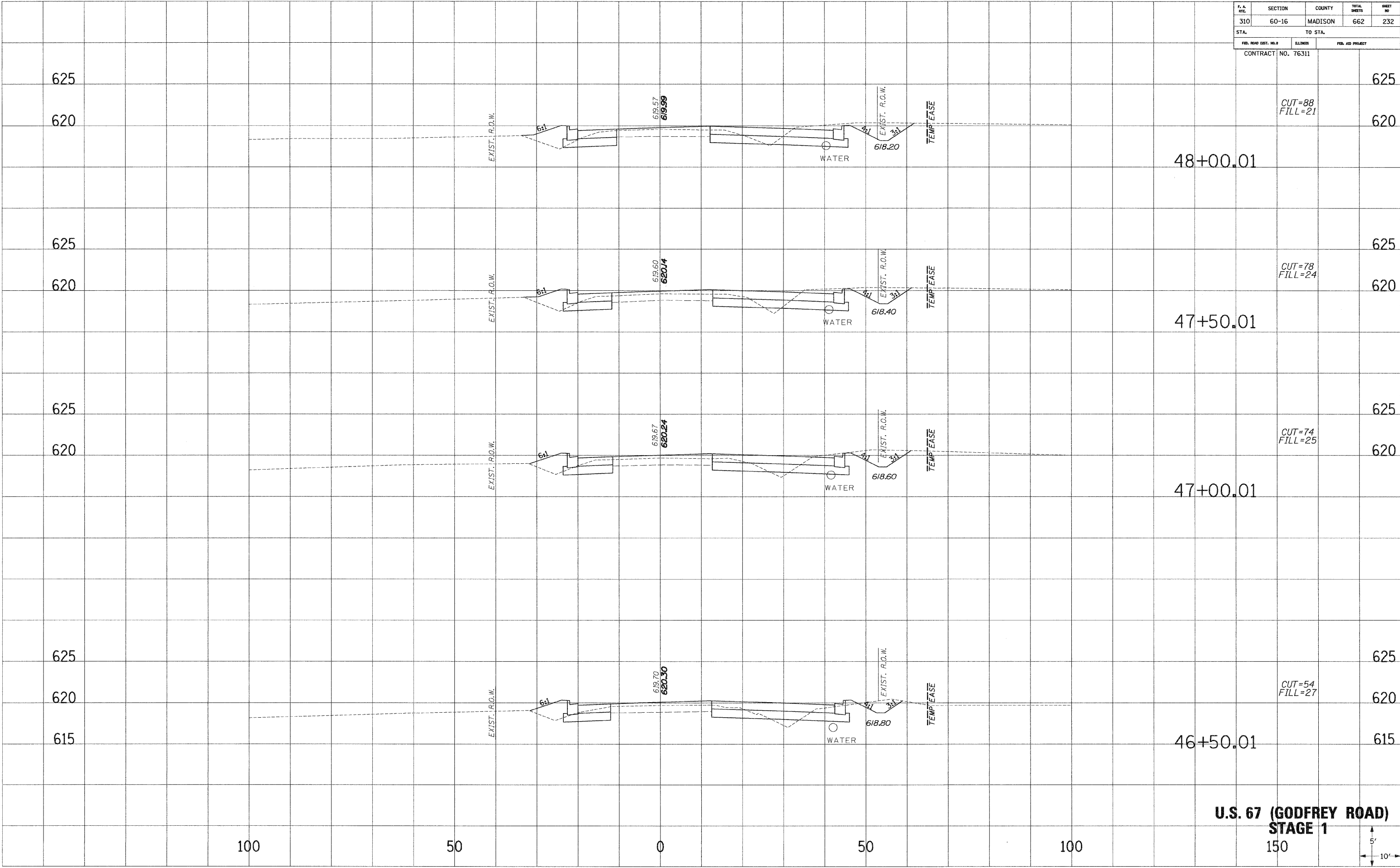
150



F. A. NO.	SECTION	COUNTY	TOTAL SHEETS	SHEET NO.
310	60-16	MADISON	662	232
STA.		TO STA.		
FED. ROAD DIST. NO. 3		ILLINOIS	FED. AID PROJECT	
CONTRACT NO. 76311				

SURVEY PLOTTED
 NOTE BOOK NO. _____
 AREAS CHECKED _____

SURVEY PLOTTED
 NOTE BOOK NO. _____
 AREAS CHECKED _____



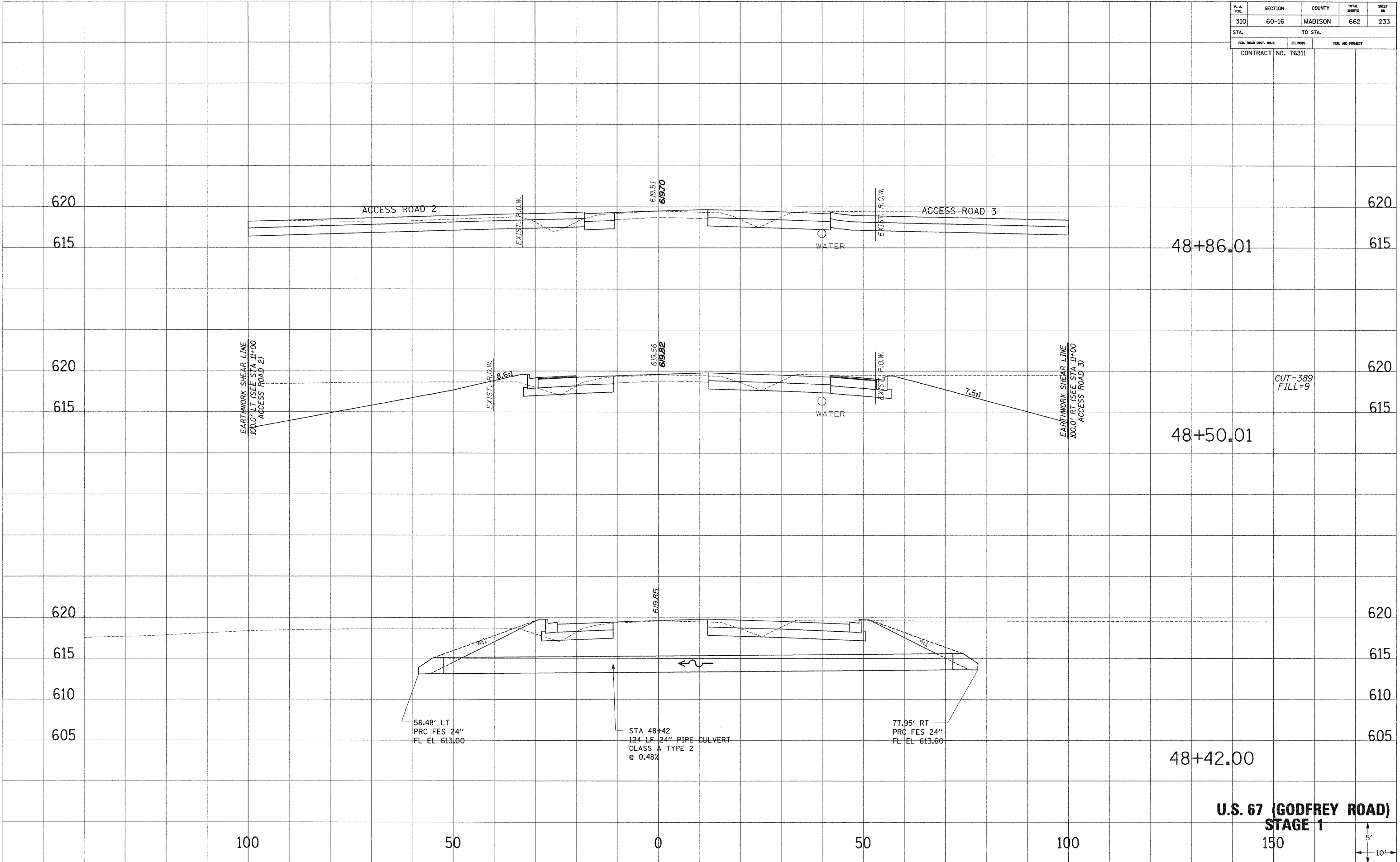
**U.S. 67 (GODFREY ROAD)
STAGE 1**



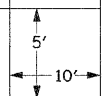
F. & R.	SECTION	COUNTY	TOTAL SHEETS	SHEET NO.
310	60-16	MADISON	662	233
STA.		TO STA.		
FED. ROAD DIST. NO. 9		ELLINGS	FED. AID PROJECT	
CONTRACT NO. 76311				

SURVEIL PLOTTED
 NOTE BOOK NO. _____
 DATE _____
 AREAS CHECKED _____

SURVEIL PLOTTED
 NOTE BOOK NO. _____
 DATE _____
 AREAS CHECKED _____



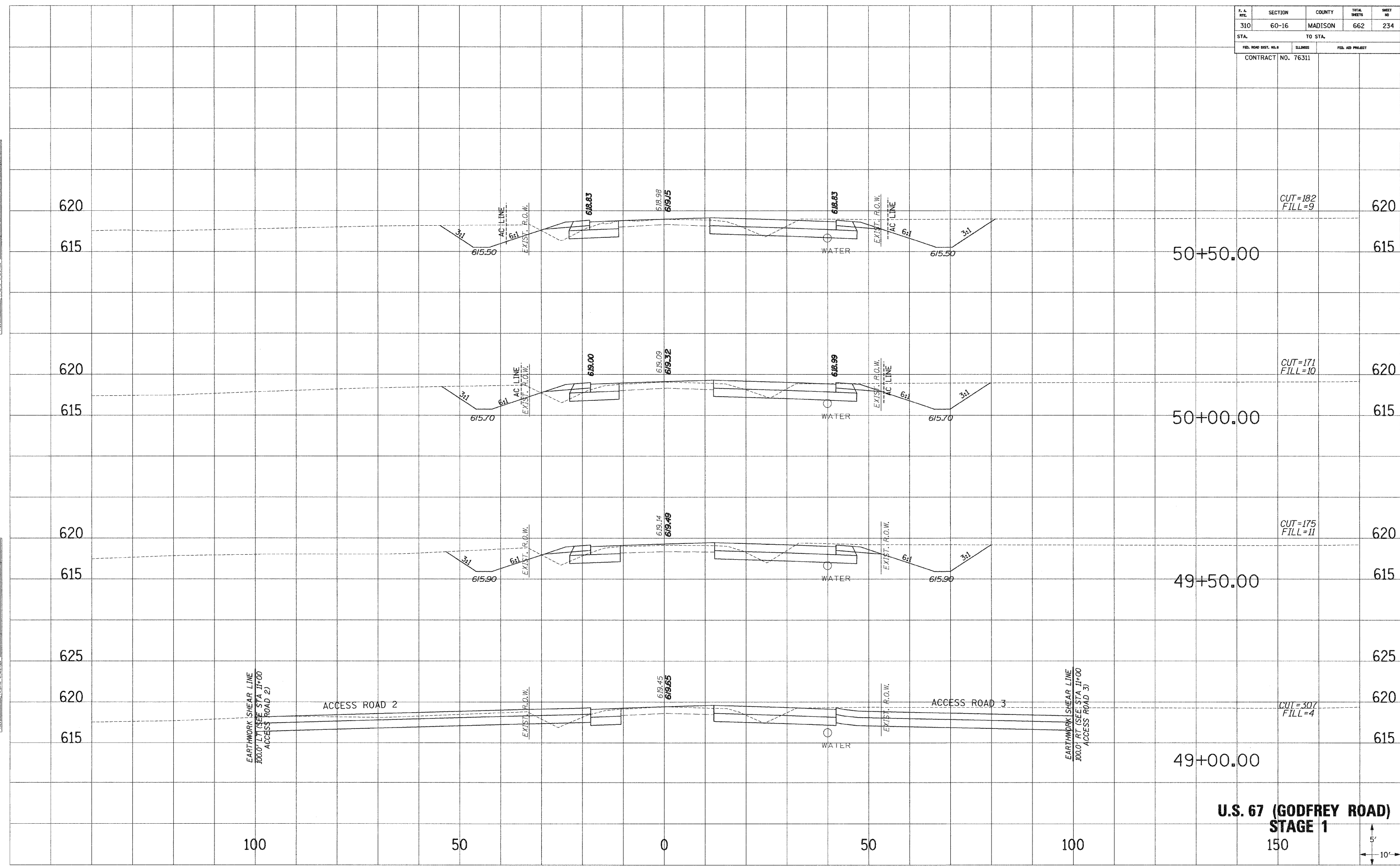
U.S. 67 (GODFREY ROAD) STAGE 1



F. A. RITE	SECTION	COUNTY	TOTAL SHEETS	SHEET NO
310	60-16	MADISON	662	234
STA.		TO STA.		
FED. ROAD DIST. NO. 3		ILLINOIS	FED. AID PROJECT	
CONTRACT NO. 76311				

SURVEIL PLOTTED
 NO. 1000 DATE
 NO. 1000 DATE
 AREAS CHECKED
 AREAS CHECKED

SURVEIL PLOTTED
 NO. 1000 DATE
 NO. 1000 DATE
 AREAS CHECKED
 AREAS CHECKED



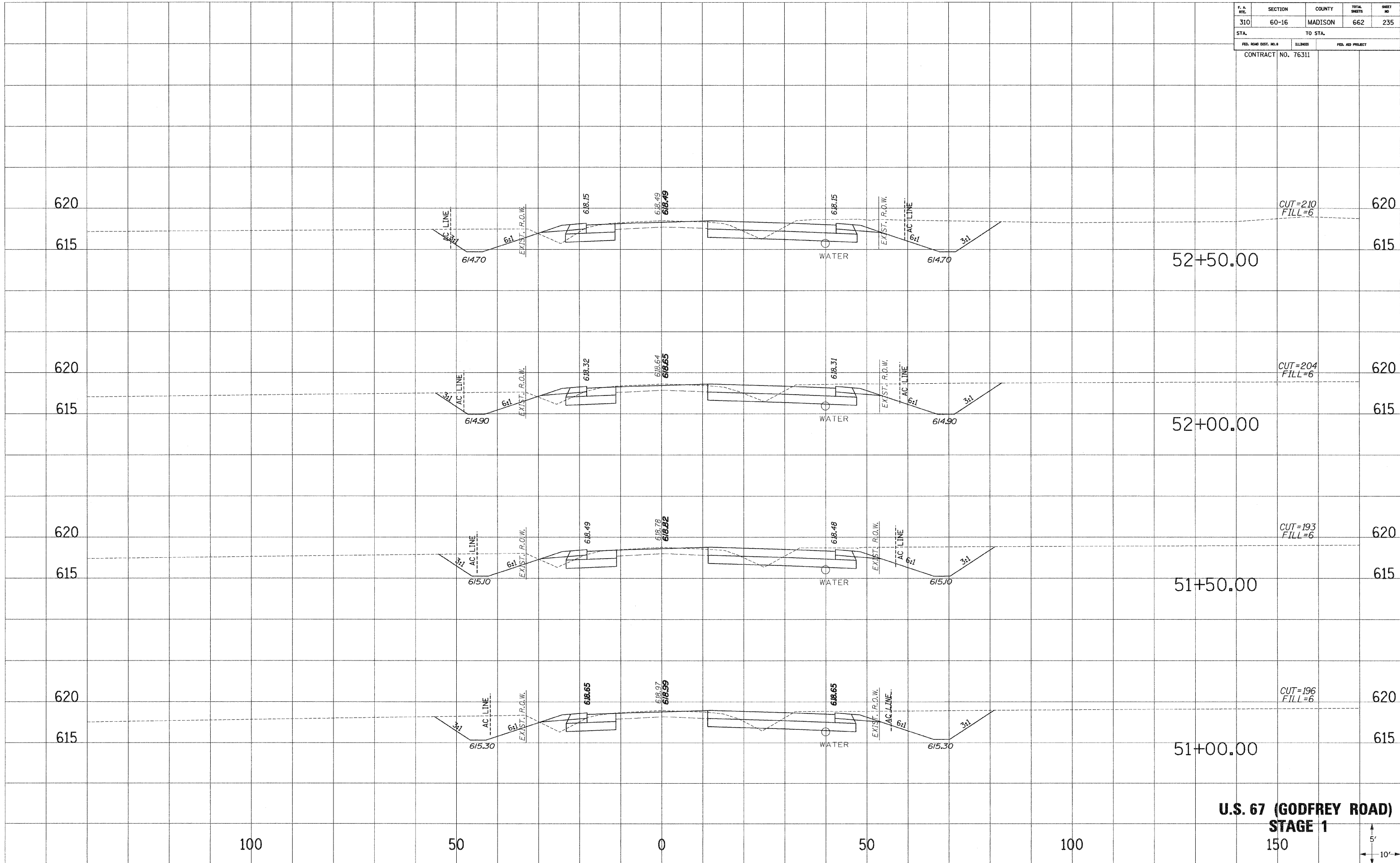
U.S. 67 (GODFREY ROAD) STAGE 1



F. A. RITE	SECTION	COUNTY	TOTAL SHEETS	SHEET NO.
310	60-16	MADISON	662	235
STA.		TO STA.		
FED. ROAD DIST. NO. 8		ILLINOIS	FED. AID PROJECT	
CONTRACT NO. 76311				

SURVEY PLOTTED
 NOTE BOOK NO. _____
 AREAS CHECKED _____

SURVEY PLOTTED
 NOTE BOOK NO. _____
 AREAS CHECKED _____



**U.S. 67 (GODFREY ROAD)
 STAGE 1**

100

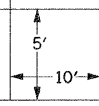
50

0

50

100

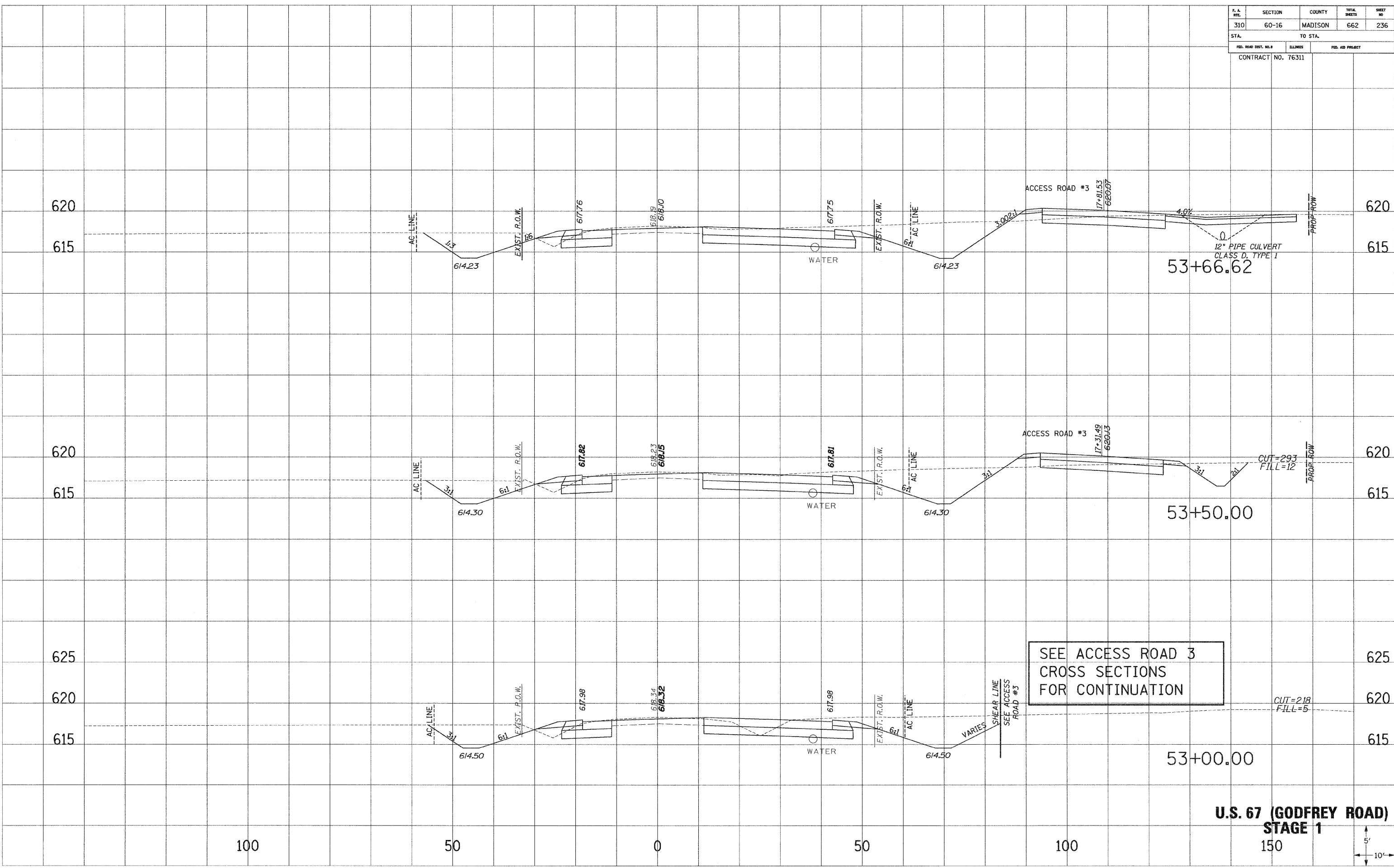
150



F. & A. RITE	SECTION	COUNTY	TOTAL SHEETS	SHEET NO
310	60-16	MADISON	662	236
STA.		TO STA.		
FED. ROAD DIST. NO. 8		ELLINGS	FED. AID PROJECT	
CONTRACT NO. 76311				

SURVEY PLOTTED
 NOTE BOOK NO. _____
 AREAS CHECKED _____

SURVEY PLOTTED
 NOTE BOOK NO. _____
 AREAS CHECKED _____



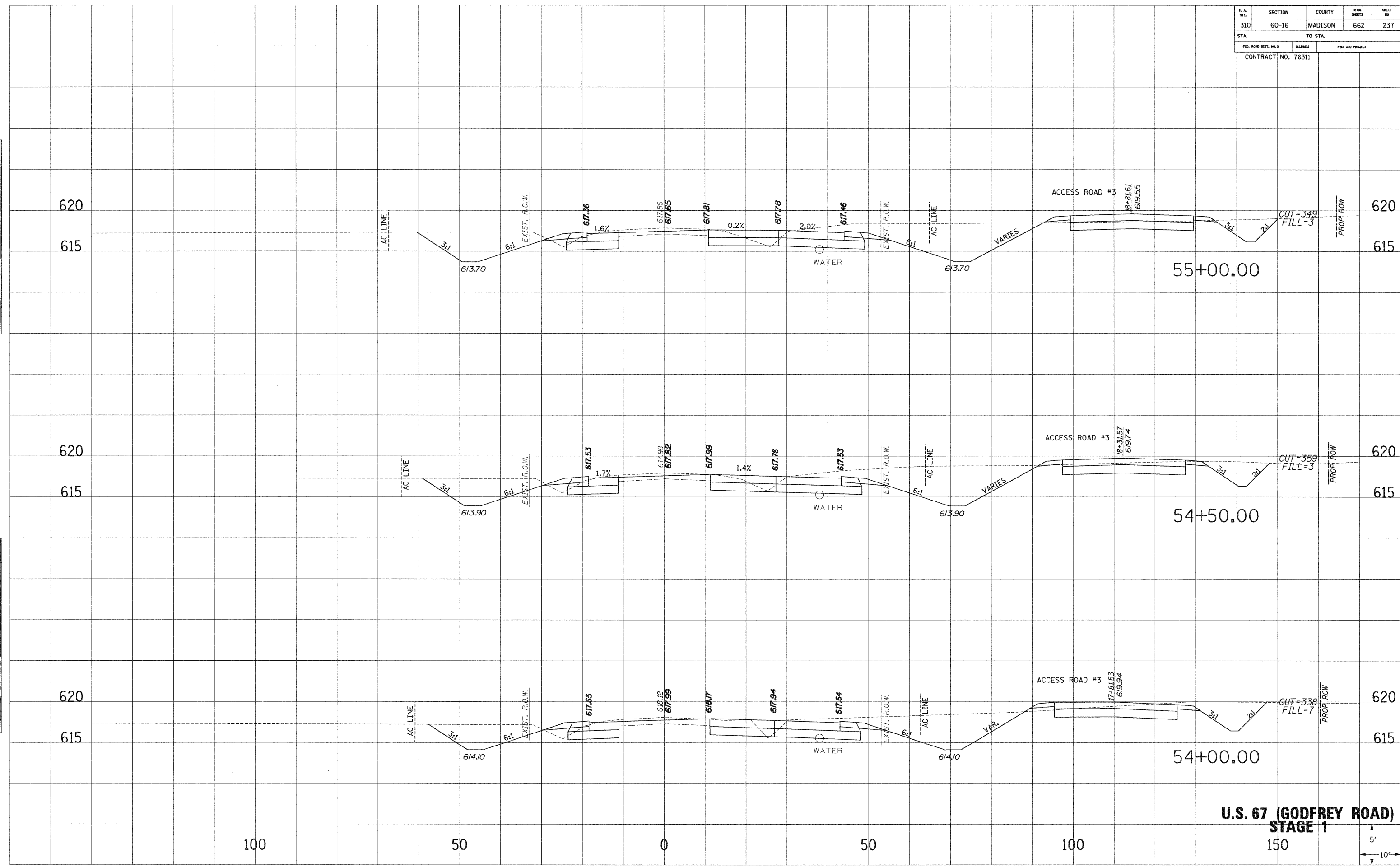
**U.S. 67 (GODFREY ROAD)
STAGE 1**



F. & R. NO.	SECTION	COUNTY	TOTAL SHEETS	SHEET NO.
310	60-16	MADISON	662	237
STA.		TO STA.		
FED. ROAD DIST. NO. 3		ELLINGS	FED. AID PROJECT	
CONTRACT NO. 76311				

SURVEY PLOTTED
 NOTE BOOK
 AREAS CHECKED

SURVEY PLOTTED
 NOTE BOOK
 AREAS CHECKED



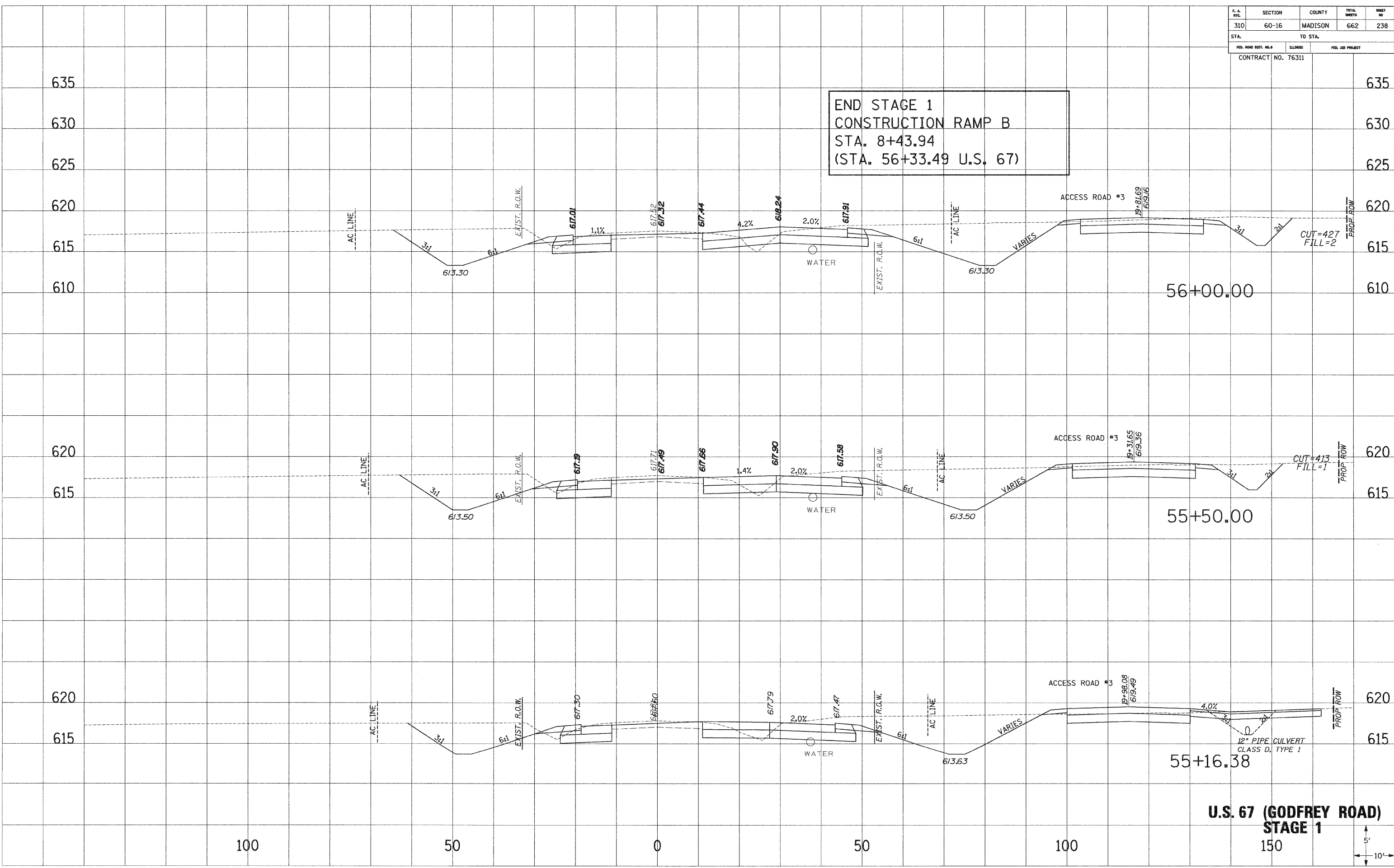
**U.S. 67 (GODFREY ROAD)
STAGE 1**



...:\mduffy\user257_sfigrpt.dgn 5/14/2009 10:45:54 AM

F. A. RILEY	SECTION	COUNTY	TOTAL SHEETS	SHEET NO.
310	60-16	MADISON	662	238
STA.		TO STA.		
FED. ROAD DIST. NO. 3		ILLINOIS	FED. AID PROJECT	
CONTRACT NO. 76311				

END STAGE 1
CONSTRUCTION RAMP B
STA. 8+43.94
(STA. 56+33.49 U.S. 67)



**U.S. 67 (GODFREY ROAD)
STAGE 1**



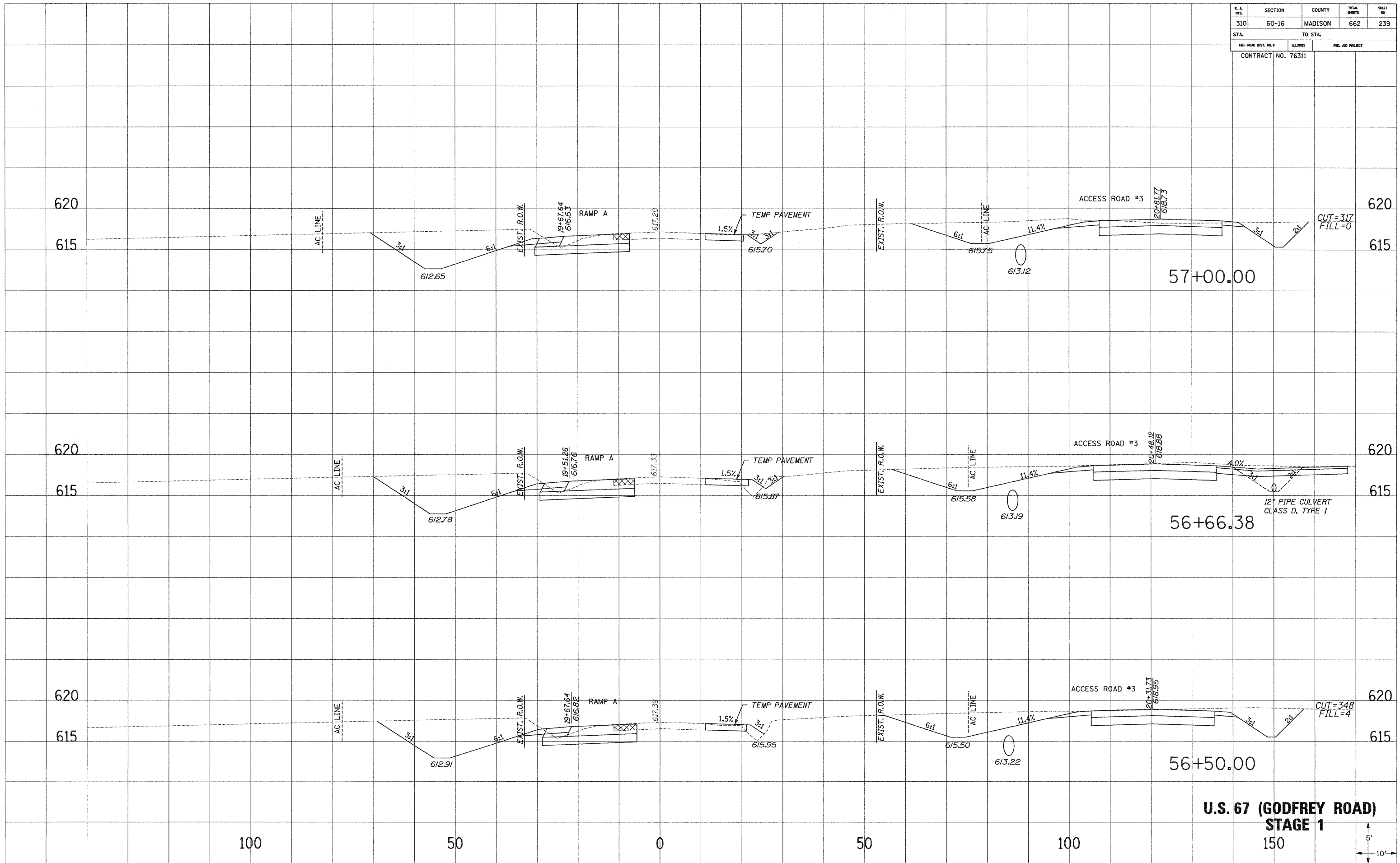
SURVEIL PLOTTED DATE: 11/11/05
 NOTE BOOK NO.:
 AREAS CHECKED:

SURVEIL PLOTTED DATE: 11/11/05
 NOTE BOOK NO.:
 AREAS CHECKED:

F. A. NO.	SECTION	COUNTY	TOTAL SHEETS	SHEET NO.
310	60-16	MADISON	662	239
STA.		TO STA.		
FED. ROAD DIST. NO. 9		ILLINOIS	FED. AID PROJECT	
CONTRACT NO. 76311				

SHEET PLOTTED
 NOTE BOOK NO. 1
 AREAS CHECKED

SHEET PLOTTED
 NOTE BOOK NO. 1
 AREAS CHECKED



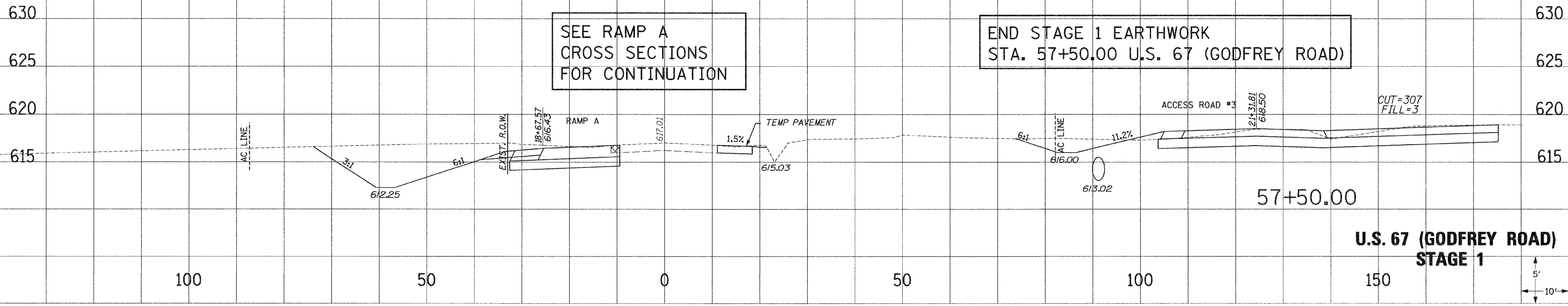
**U.S. 67 (GODFREY ROAD)
STAGE 1**



F. A. DIST.	SECTION	COUNTY	TOTAL SHEETS	SHEET NO.
310	60-16	MADISON	662	240
STA.		TO STA.		
FED. ROAD DIST. NO. 3		ILLINOIS	FED. AID PROJECT	
CONTRACT NO. 76311				

SURVEY PLOTTED
 NOTE BOOK NO. _____
 AREAS CHECKED _____
 AREAS CHECKED _____

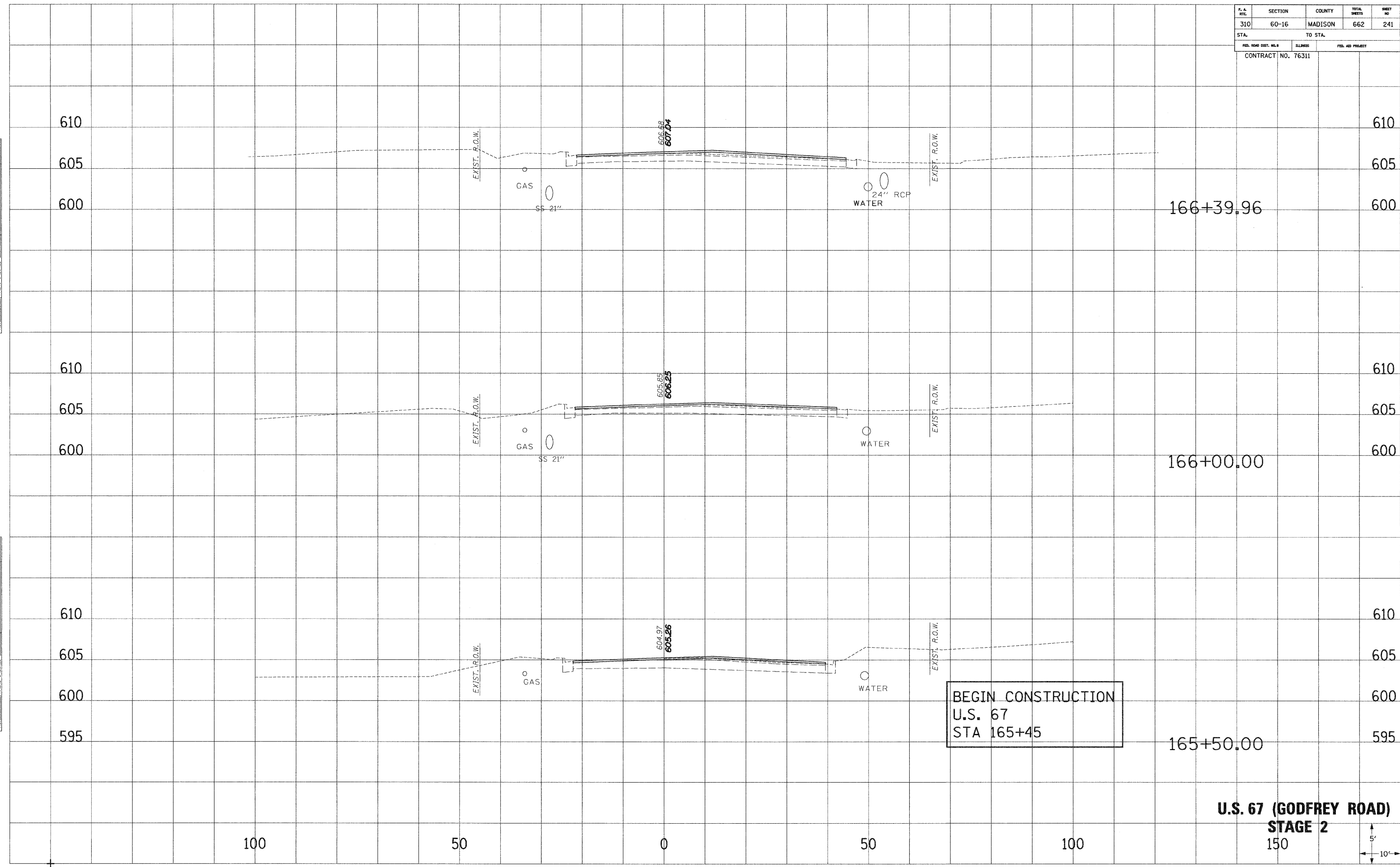
SURVEY PLOTTED
 NOTE BOOK NO. _____
 AREAS CHECKED _____
 AREAS CHECKED _____



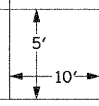
F. & R.C.	SECTION	COUNTY	TOTAL SHEETS	SHEET NO.
310	60-16	MADISON	662	241
STA.		TO STA.		
FED. ROAD DIST. NO. 8		ILLINOIS	FED. AID PROJECT	
CONTRACT NO. 76311				

SURVEIL. PLOTTED
 NOTE BOOK DATE
 AREAS CHECKED
 NO.

SURVEIL. PLOTTED
 NOTE BOOK DATE
 AREAS CHECKED
 NO.



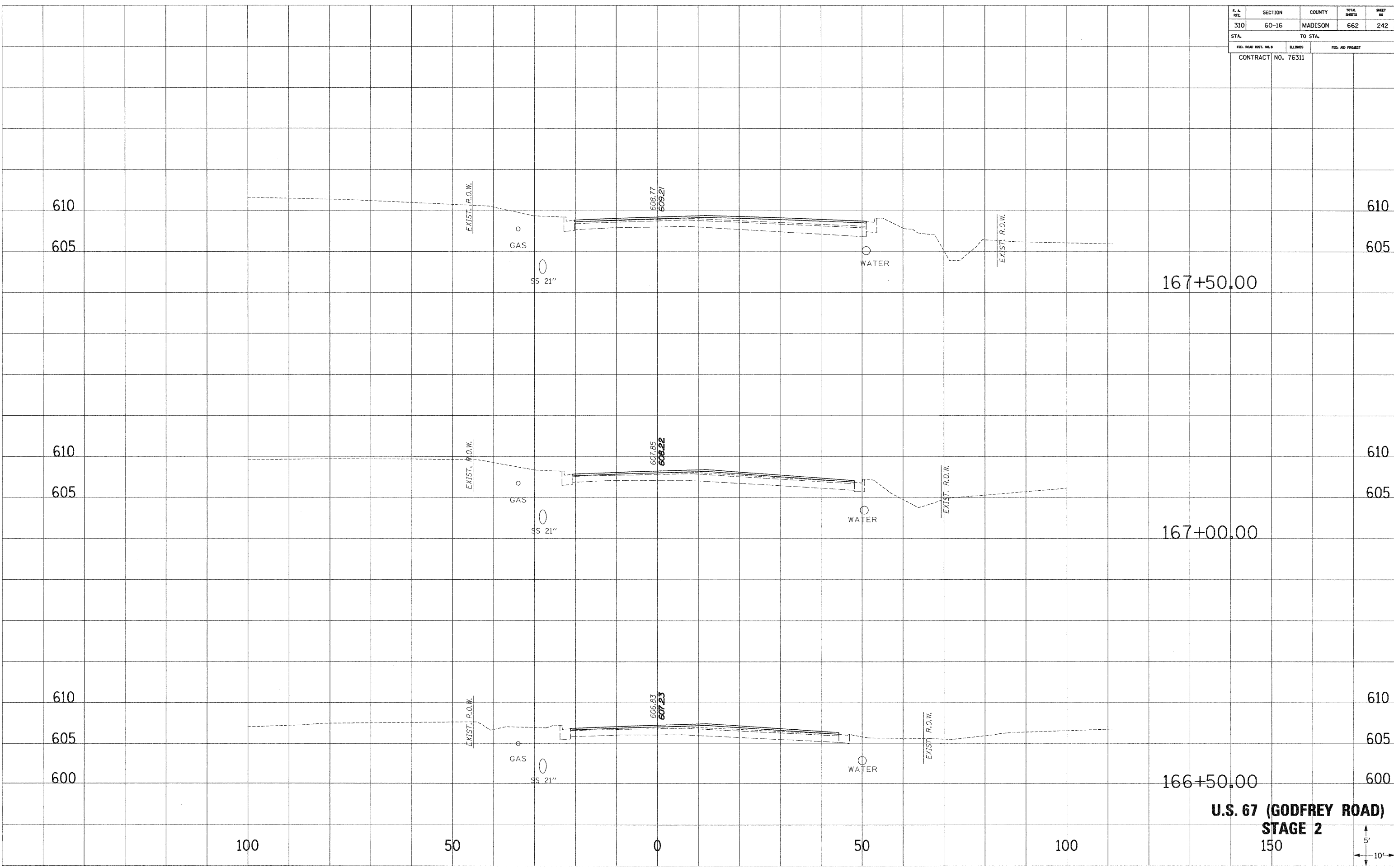
U.S. 67 (GODFREY ROAD)
STAGE 2
 150



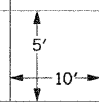
F. A. RITE	SECTION	COUNTY	TOTAL SHEETS	SHEET NO
310	60-16	MADISON	662	242
STA.		TO STA.		
FED. ROAD DIST. NO. 3		ILLINOIS	FED. AID PROJECT	
CONTRACT NO. 76311				

SURVEIL PLOTTED
 NOTE BOOK NO. _____
 AREAS CHECKED _____

SURVEIL PLOTTED
 NOTE BOOK NO. _____
 AREAS CHECKED _____



**U.S. 67 (GODFREY ROAD)
STAGE 2**



F. & R. NO.	SECTION	COUNTY	TOTAL SHEETS	SHEET NO.
310	60-16	MADISON	662	243
STA.		TO STA.		
FED. ROAD DIST. NO. 3		LENGTHS	FED. AID PROJECT	
CONTRACT NO. 76311				

615 615

610 610

605 605

169+00.00

EXIST. R.O.W.

GAS

SS 21"

WATER

611.75
612.07

615 615

610 610

605 605

168+50.00

EXIST. R.O.W.

GAS

SS 21"

WATER

610.81
611.5

615 615

610 610

605 605

168+00.00

EXIST. R.O.W.

GAS

SS 21"

WATER

609.81
610.19

EXIST. R.O.W.

**U.S. 67 (GODFREY ROAD)
STAGE 2**

100

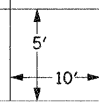
50

0

50

100

150



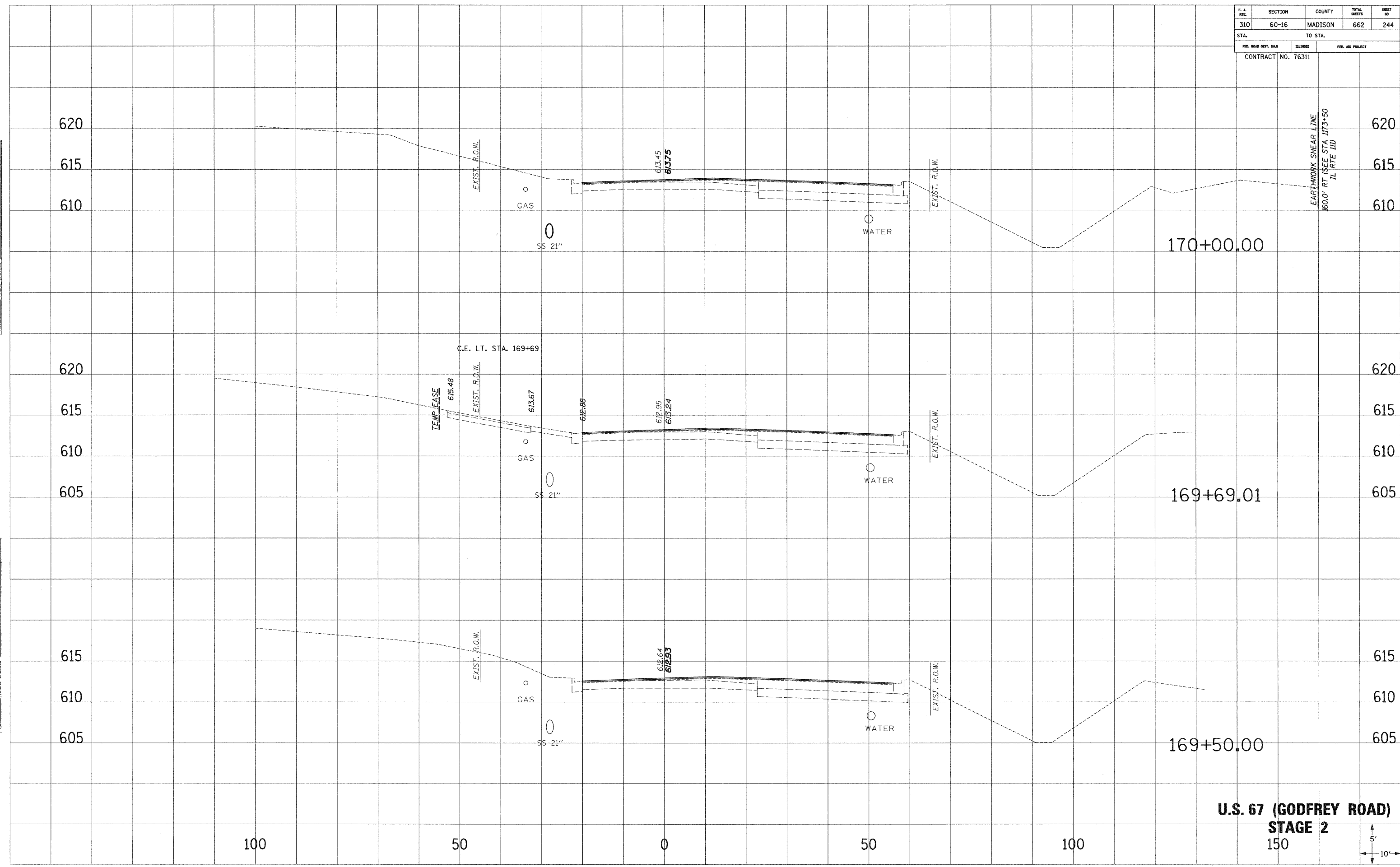
DATE PLOTTED: _____
 SURVEY: _____
 NOTE BOOK: _____
 NO.: _____
 AREAS CHECKED: _____

DATE PLOTTED: _____
 SURVEY: _____
 NOTE BOOK: _____
 NO.: _____
 AREAS CHECKED: _____

F. A. RT.	SECTION	COUNTY	TOTAL SHEETS	SHEET NO.
310	60-16	MADISON	662	244
STA.		TO STA.		
FED. ROAD DIST. NO.		ELLINGS	FED. AID PROJECT	
CONTRACT NO. 76311				

SURVEIL PLOTTED
 NOTE BOOK
 NO. _____
 AREAS CHECKED

SURVEIL PLOTTED
 NOTE BOOK
 NO. _____
 AREAS CHECKED



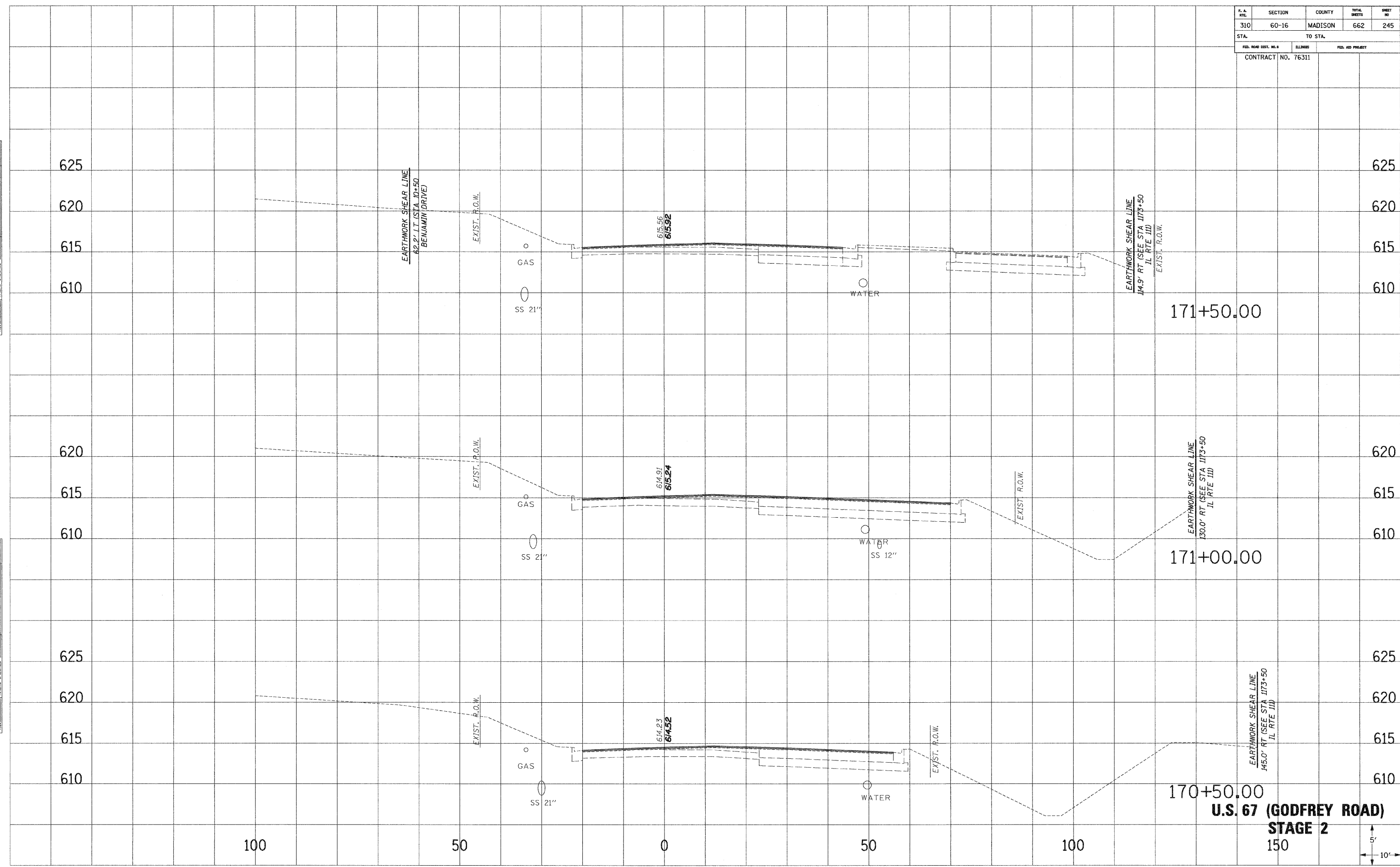
**U.S. 67 (GODFREY ROAD)
STAGE 2**



F. A. RITE	SECTION	COUNTY	TOTAL SHEETS	SHEET NO.
310	60-16	MADISON	662	245
STA.		TO STA.		
FED. ROAD DIST. NO. 1		ELLINGS	FED. AID PROJECT	
CONTRACT NO. 76311				

SURVEIL PLOTTED
 NOTE BOOK NO. _____
 AREAS CHECKED _____
 NO. _____

SURVEIL PLOTTED
 NOTE BOOK NO. _____
 AREAS CHECKED _____
 NO. _____



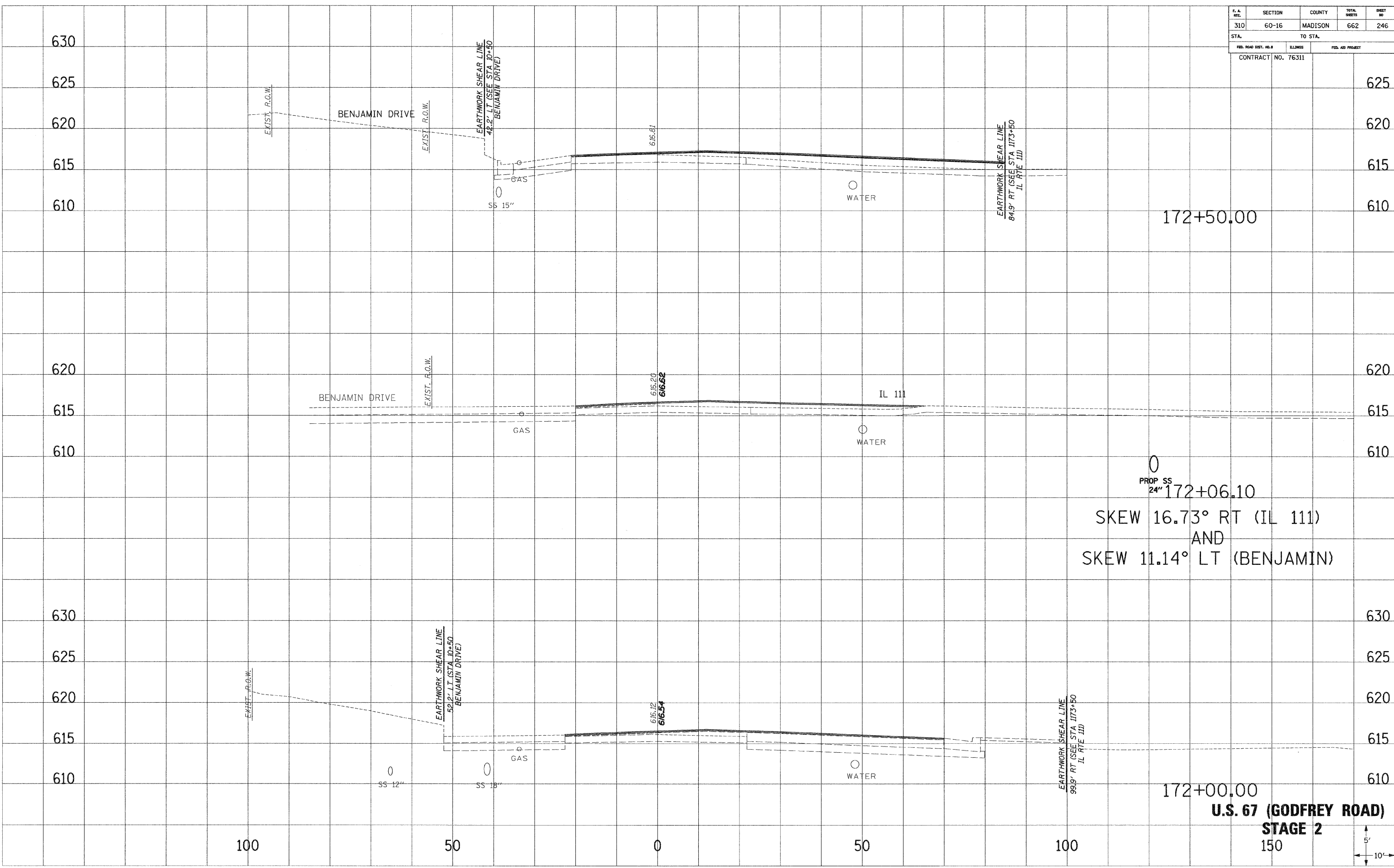
U.S. 67 (GODFREY ROAD)
STAGE 2



F. A. NO.	SECTION	COUNTY	TOTAL SHEETS	SHEET NO.
310	60-16	MADISON	662	246
STA.		TO STA.		
FED. ROAD DIST. NO. 8		ILLINOIS	FED. AID PROJECT	
CONTRACT NO. 76311				

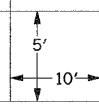
SURVEY PLOTTED
 NOTE BOOK NO. _____
 DATE _____
 AREAS CHECKED _____

SURVEY PLOTTED
 NOTE BOOK NO. _____
 DATE _____
 AREAS CHECKED _____



0
 PROP SS
 24" 172+06.10
 SKEW 16.73° RT (IL 111)
 AND
 SKEW 11.14° LT (BENJAMIN)

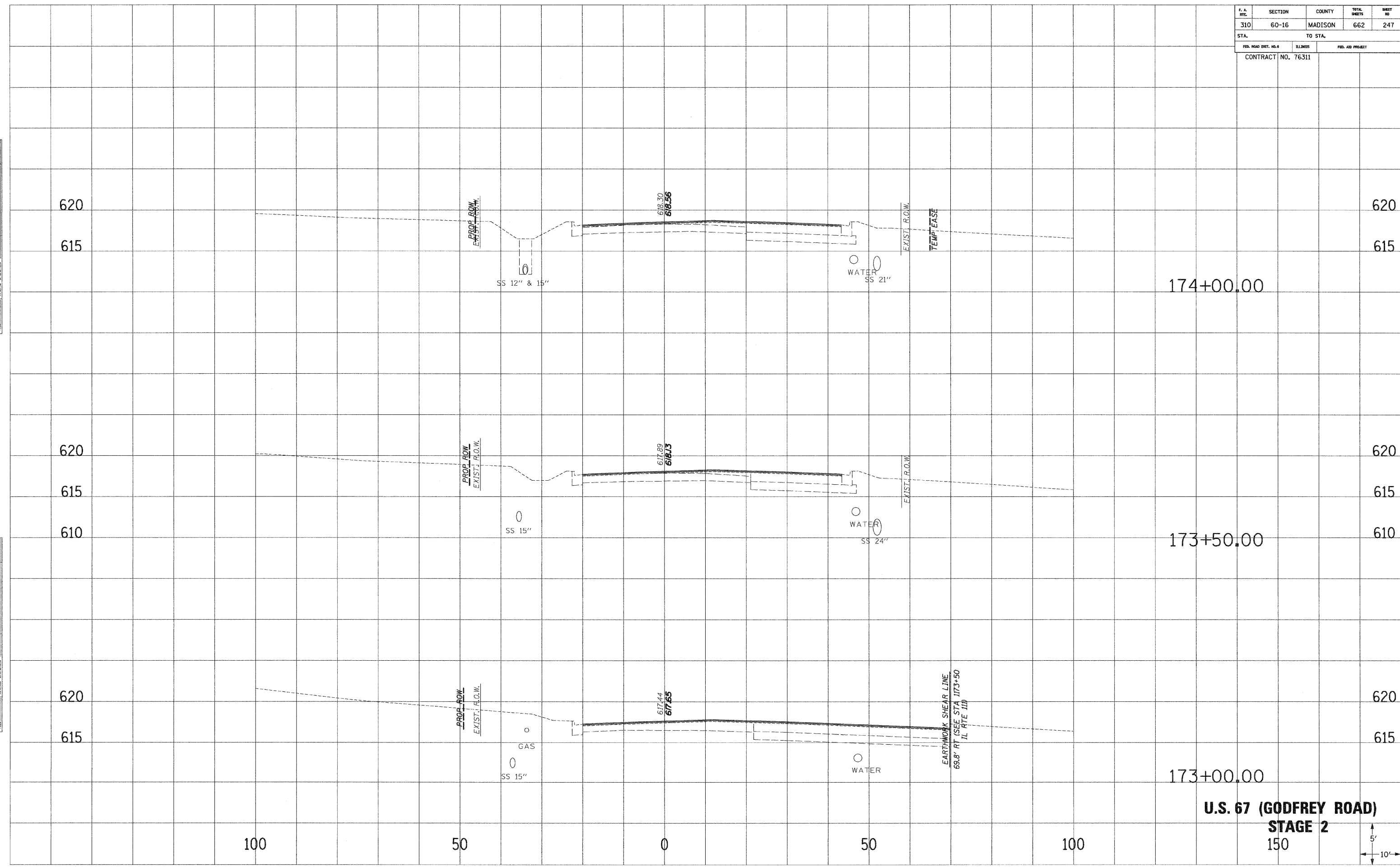
172+00.00
U.S. 67 (GODFREY ROAD)
STAGE 2
 150



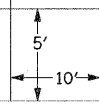
F. A. RITE	SECTION	COUNTY	TOTAL SHEETS	SHEET NO
310	60-16	MADISON	662	247
STA.		TO STA.		
FED. ROAD DIST. NO. 6		ILLINOIS	FED. AID PROJECT	
CONTRACT NO. 76311				

SURVEY PLOTTED
 NOTE BOOK NO. _____
 AREAS CHECKED _____

SURVEY PLOTTED
 NOTE BOOK NO. _____
 AREAS CHECKED _____



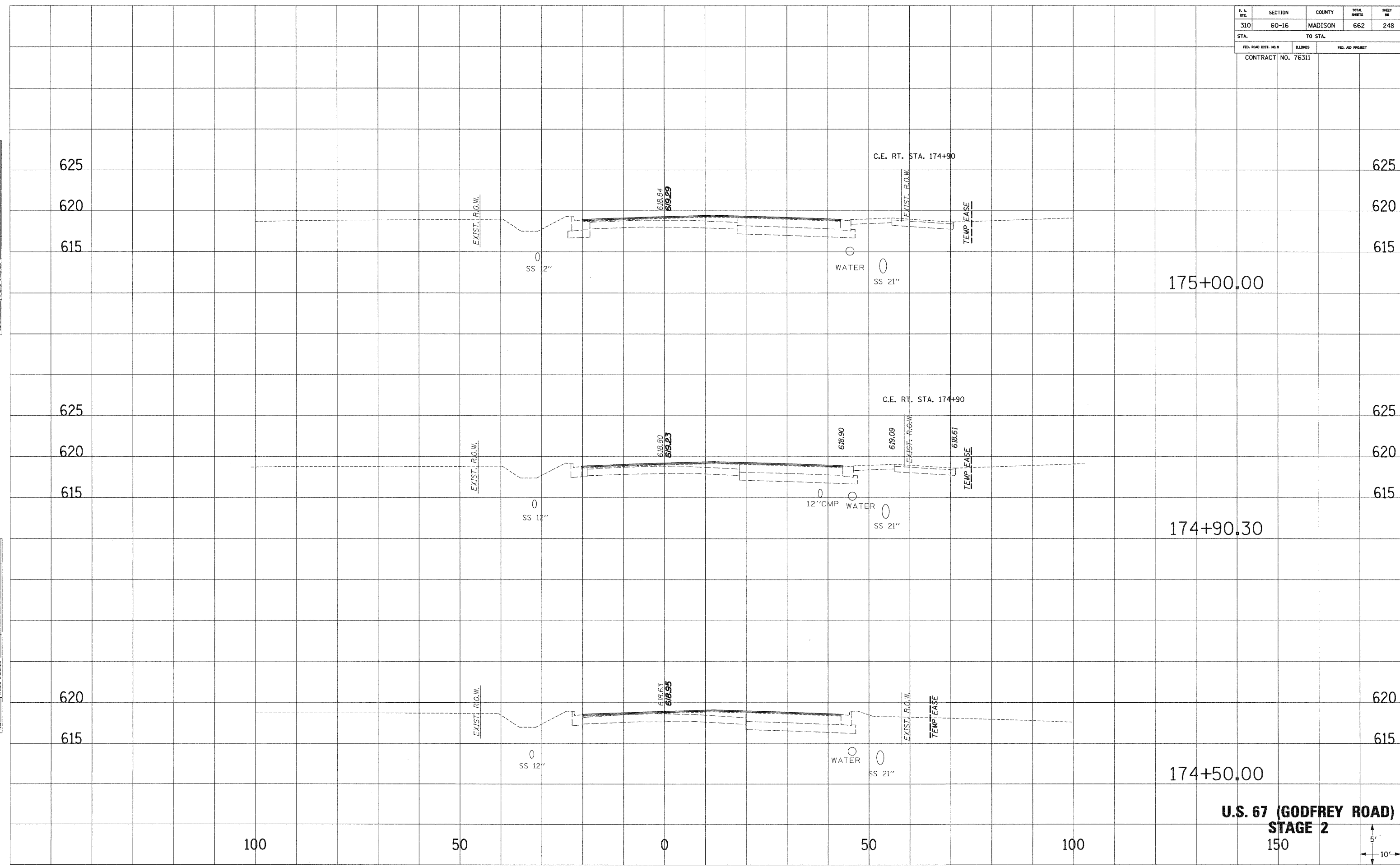
**U.S. 67 (GODFREY ROAD)
STAGE 2**



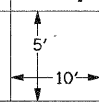
F. A. RTE.	SECTION	COUNTY	TOTAL SHEETS	SHEET NO.
310	60-16	MADISON	662	248
STA.		TO STA.		
FED. ROAD DIST. NO. 3		ILLINOIS	FED. AID PROJECT	
CONTRACT NO. 76311				

SURVEY PLOTTED
 NOTE BOOK
 AREAS CHECKED

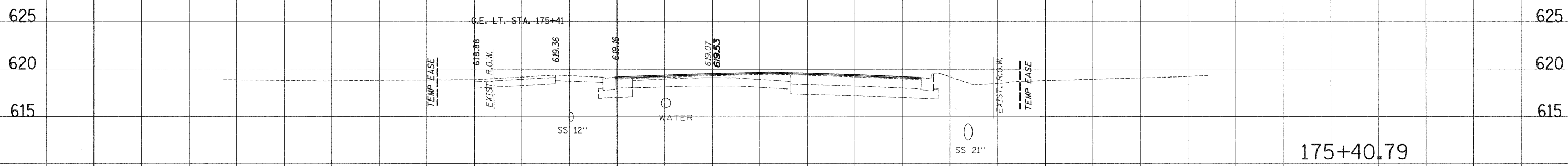
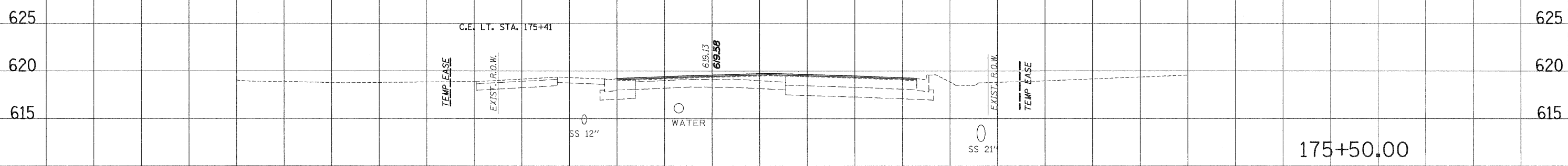
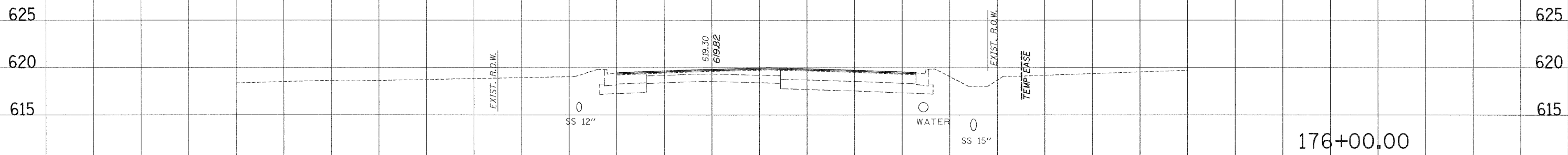
SURVEY PLOTTED
 NOTE BOOK
 AREAS CHECKED



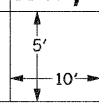
**U.S. 67 (GODFREY ROAD)
STAGE 2**



F. A. RTE.	SECTION	COUNTY	TOTAL SHEETS	SHEET NO.
310	60-16	MADISON	662	249
STA.		TO STA.		
FED. ROAD DIST. NO.		ILLINOIS	FED. AID PROJECT	
CONTRACT NO. 76311				



**U.S. 67 (GODFREY ROAD)
STAGE 2**



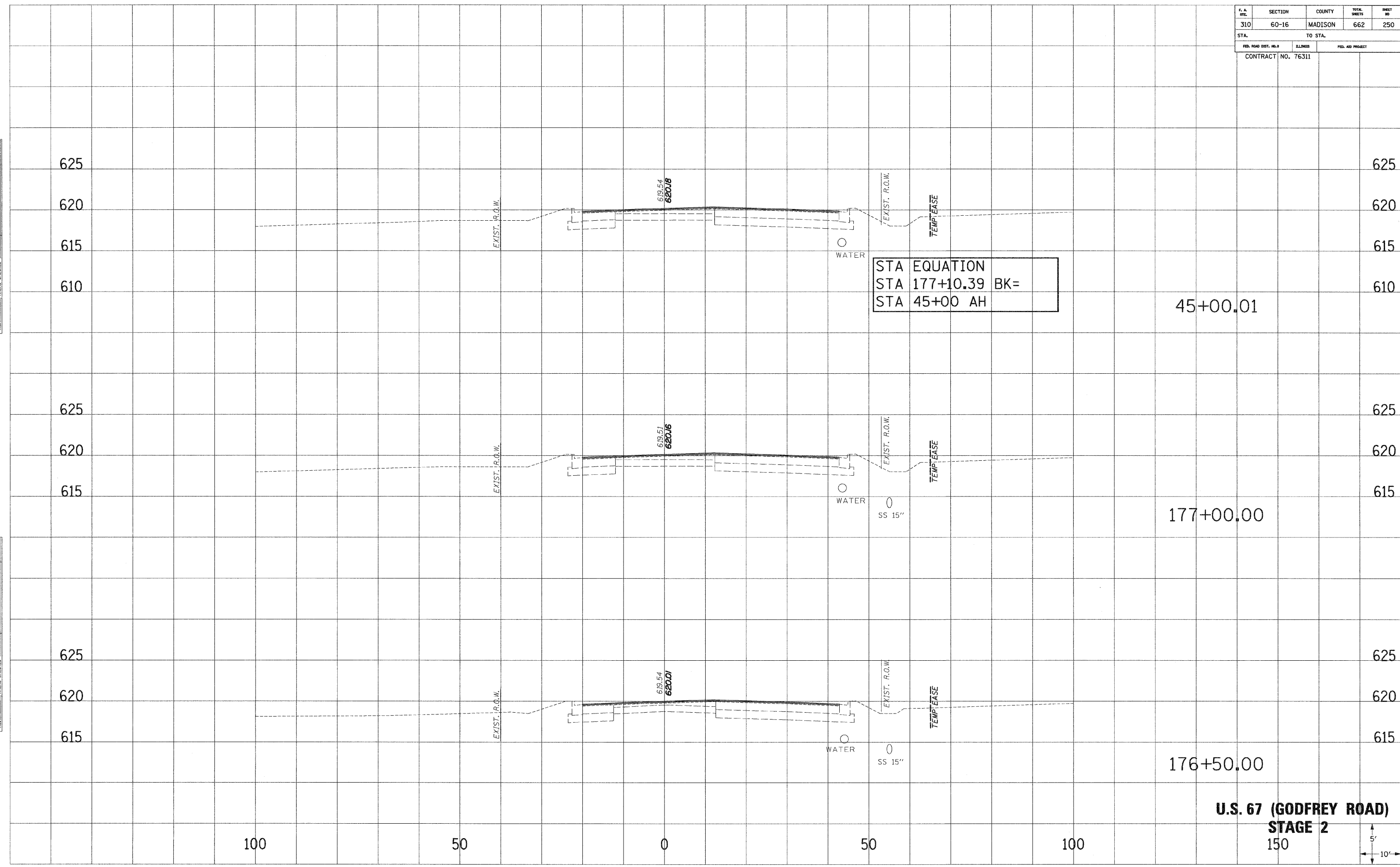
NO. _____
AREAS CHECKED _____
AREAS _____
NOTE BOOK _____
PLOTTED _____
SURVEY _____

NO. _____
AREAS CHECKED _____
AREAS _____
NOTE BOOK _____
PLOTTED _____
SURVEY _____

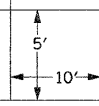
F. A. RTE.	SECTION	COUNTY	TOTAL SHEETS	SHEET NO.
310	60-16	MADISON	662	250
STA.		TO STA.		
FED. ROAD DIST. NO. 3		ILLINOIS	FED. AID PROJECT	
CONTRACT NO. 76311				

SURVEY PLOTTED
 NOTE BOOK NO. _____
 DATE _____
 AREAS CHECKED _____
 NO. _____

SURVEY PLOTTED
 NOTE BOOK NO. _____
 DATE _____
 AREAS CHECKED _____
 NO. _____



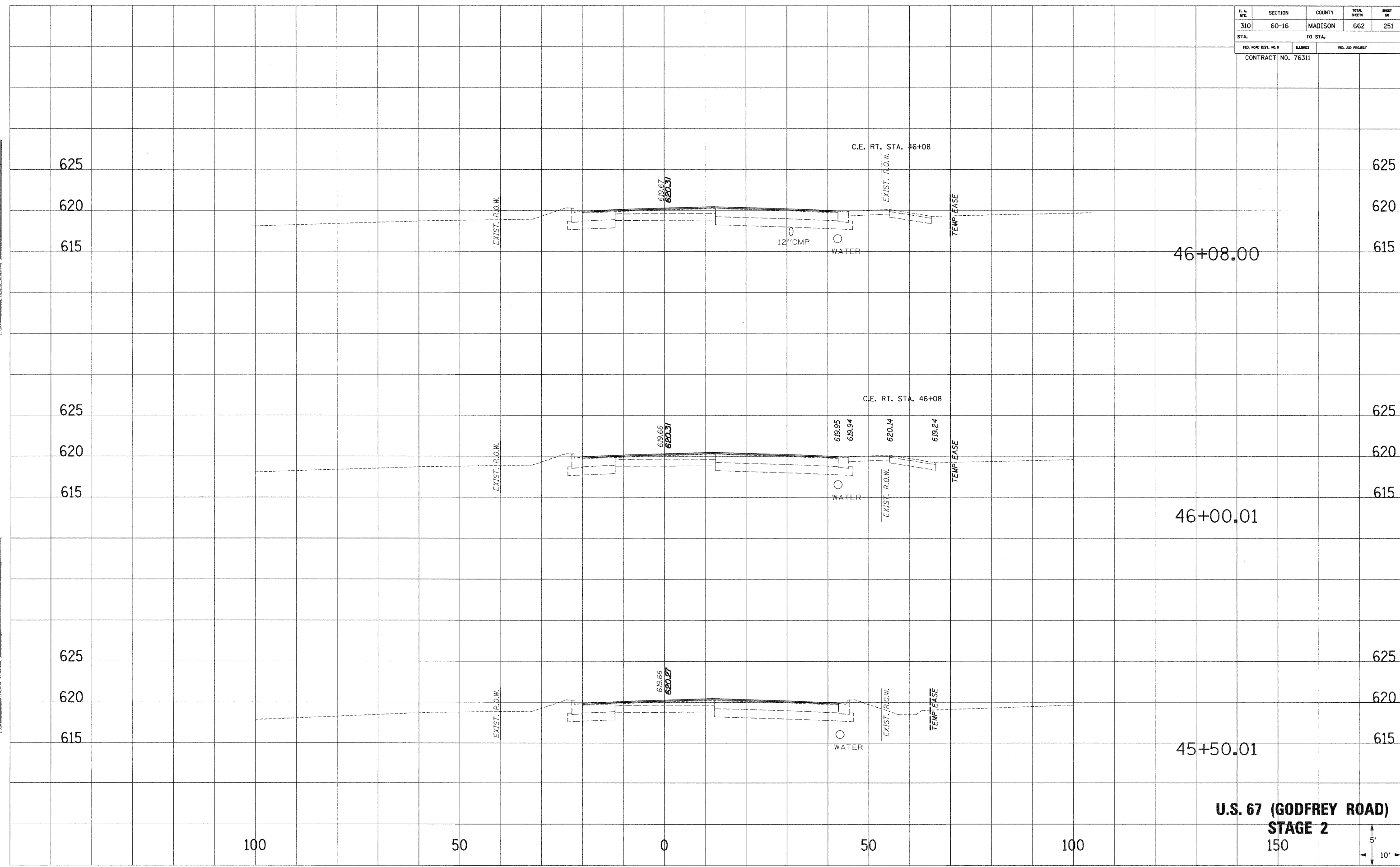
U.S. 67 (GODFREY ROAD)
STAGE 2
 150



F. A. Rte.	SECTION	COUNTY	TOTAL SHEETS	SHEET NO.
310	60-16	MADISON	662	251
STA.		TO STA.		
FED. ROAD DIST. NO. 3		ILLINOIS	FED. AID PROJECT	
CONTRACT NO. 76311				

SURVEIL PLOTTED
 NOTE BOOK
 NO. _____
 AREAS CHECKED

SURVEIL PLOTTED
 NOTE BOOK
 NO. _____
 AREAS CHECKED



**U.S. 67 (GODFREY ROAD)
STAGE 2**

100

50

0

50

100

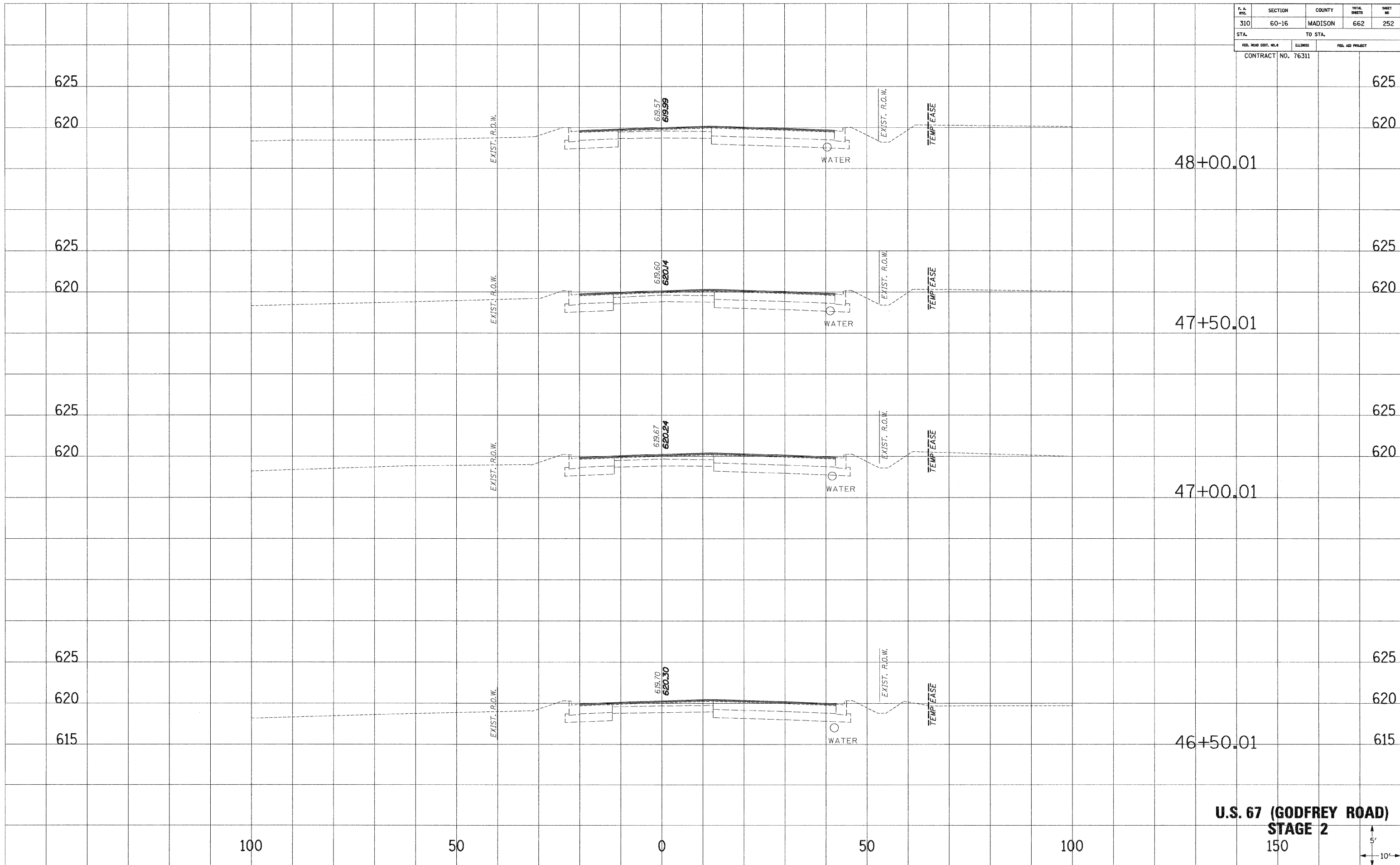
150



F. A. RT.	SECTION	COUNTY	TOTAL SHEETS	SHEET NO.
310	60-16	MADISON	662	252
STA.		TO STA.		
FED. ROAD DIST. NO. 8		ELLINGS	FED. AID PROJECT	
CONTRACT NO. 76311				

SURVEIL PLOTTED
 NOTE BOOK NO. _____
 AREAS CHECKED _____
 NO. _____

SURVEIL PLOTTED
 NOTE BOOK NO. _____
 AREAS CHECKED _____
 NO. _____



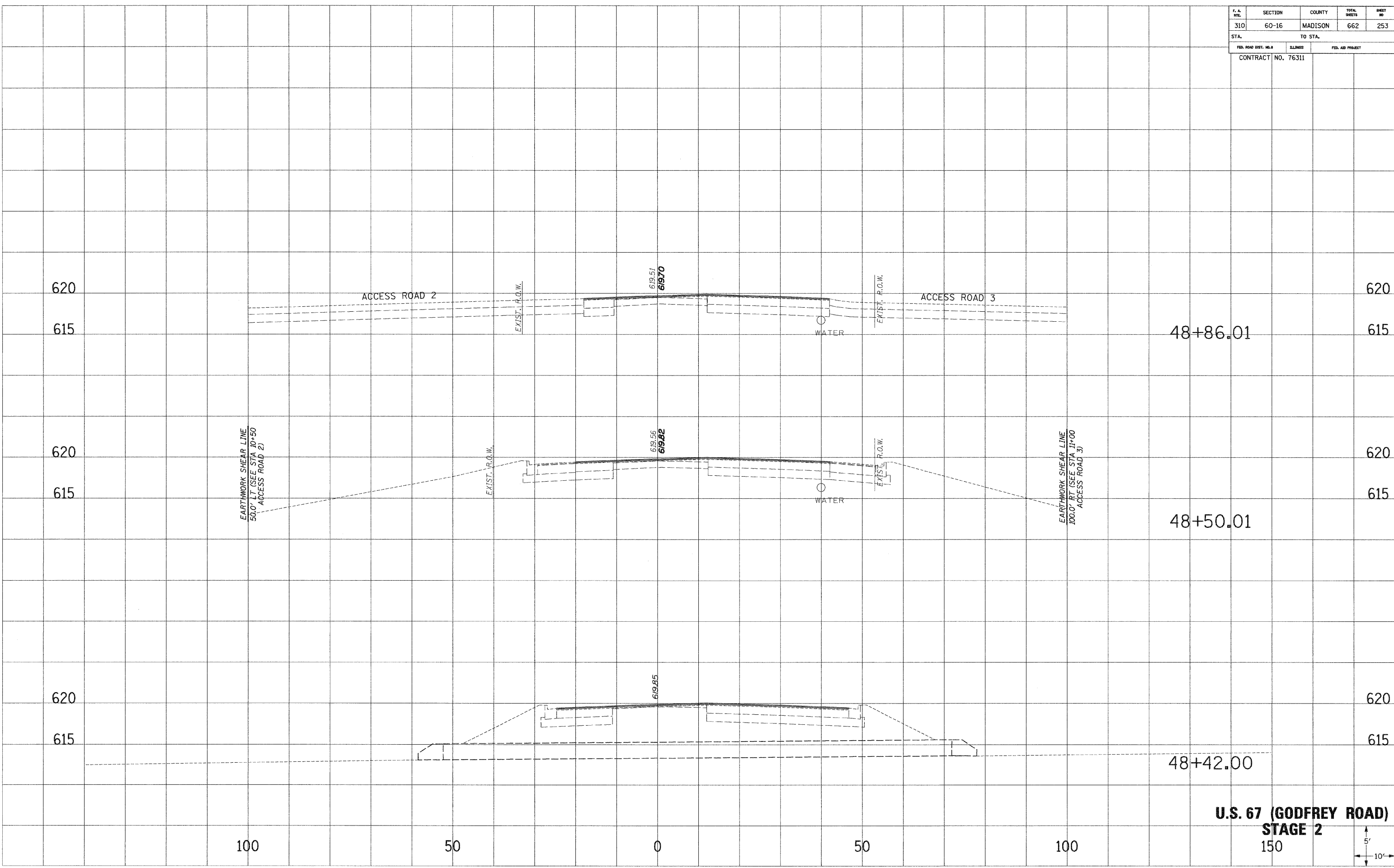
U.S. 67 (GODFREY ROAD)
STAGE 2
 150



F. A. NO.	SECTION	COUNTY	TOTAL SHEETS	SHEET NO.
310	60-16	MADISON	662	253
STA.		TO STA.		
FED. ROAD DIST. NO. 3		ILLINOIS	FED. AID PROJECT	
CONTRACT NO. 76311				

SURVEY PLOTTED
 NOTE BOOK NO. _____
 DATE _____
 AREAS CHECKED _____

SURVEY PLOTTED
 NOTE BOOK NO. _____
 DATE _____
 AREAS CHECKED _____



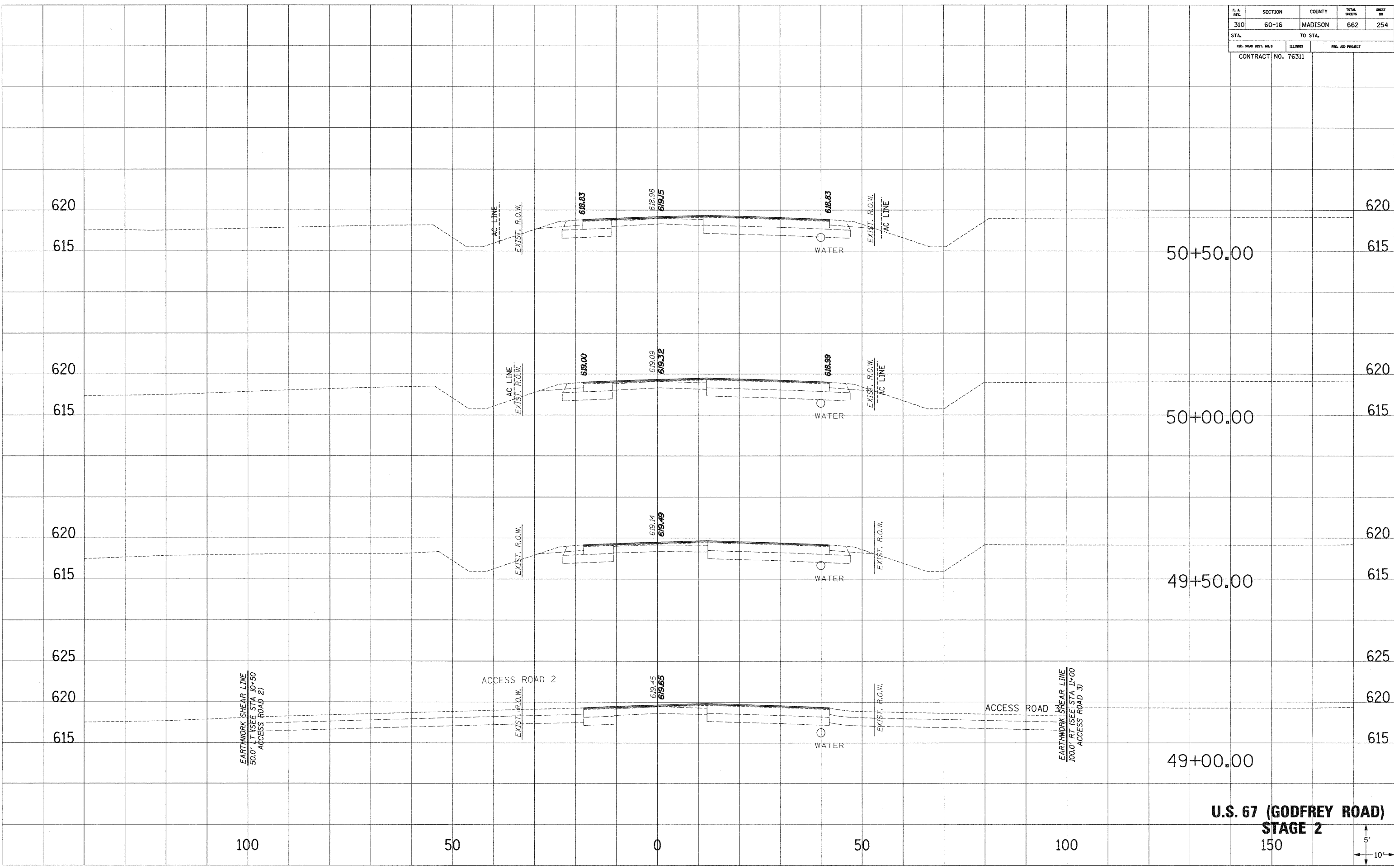
**U.S. 67 (GODFREY ROAD)
STAGE 2**



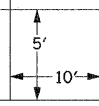
F. A. RITE	SECTION	COUNTY	TOTAL SHEETS	SHEET NO
310	60-16	MADISON	662	254
STA.		TO STA.		
FED. ROAD DIST. NO. 3		ILLINOIS	FED. AID PROJECT	
CONTRACT NO. 76311				

SHEET 1 PLOTTED
 NOTE BOOK NO. 1
 AREAS CHECKED

SHEET 1 PLOTTED
 NOTE BOOK NO. 1
 AREAS CHECKED



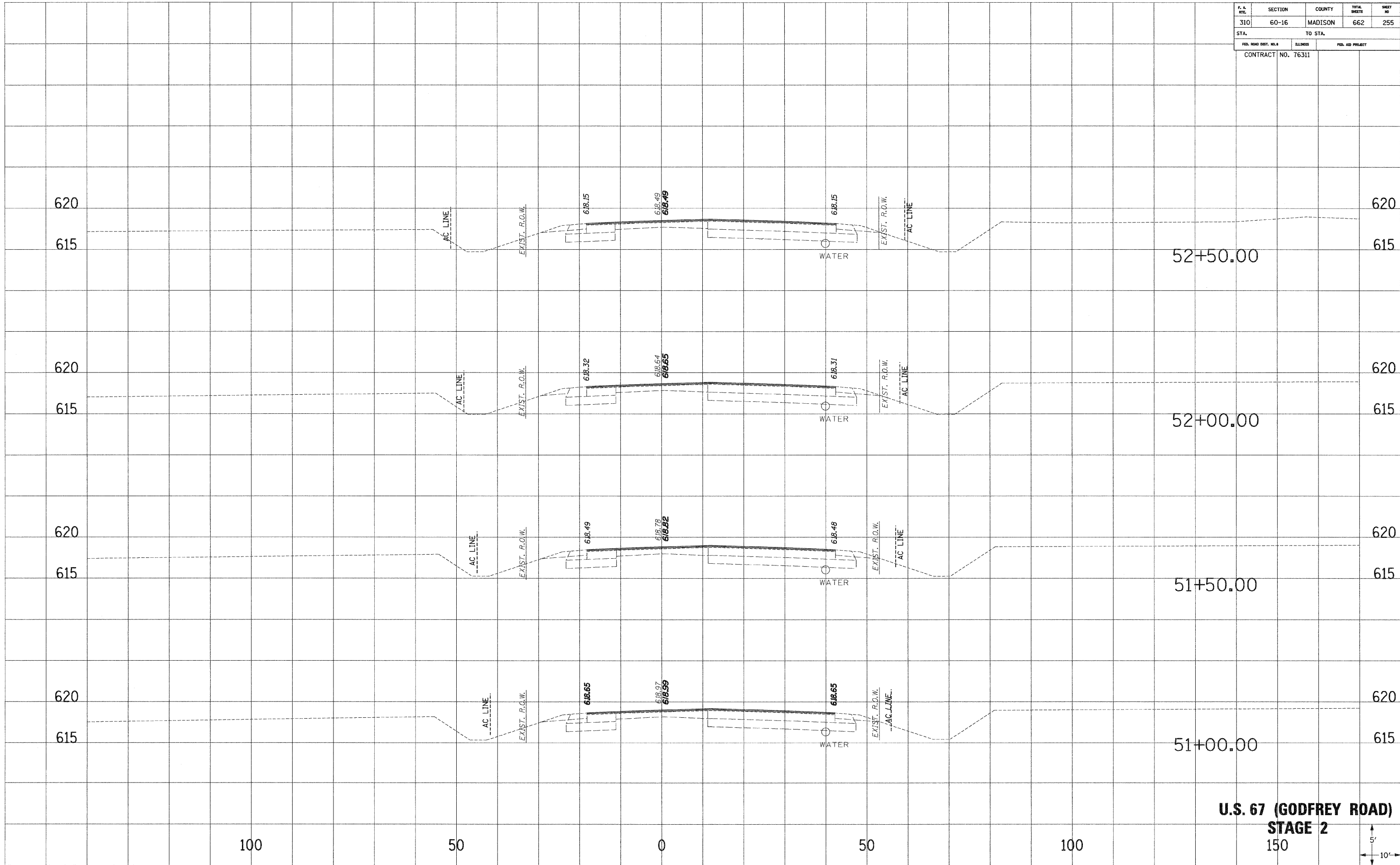
**U.S. 67 (GODFREY ROAD)
 STAGE 2**



F. & R. NO.	SECTION	COUNTY	TOTAL SHEETS	SHEET NO.
310	60-16	MADISON	662	255
STA.		TO STA.		
FED. ROAD DIST. NO. 1		ILLINOIS	FED. AID PROJECT	
CONTRACT NO. 76311				

SURVEY PLOTTED
 NOTE BOOK NO. _____
 AREAS CHECKED _____

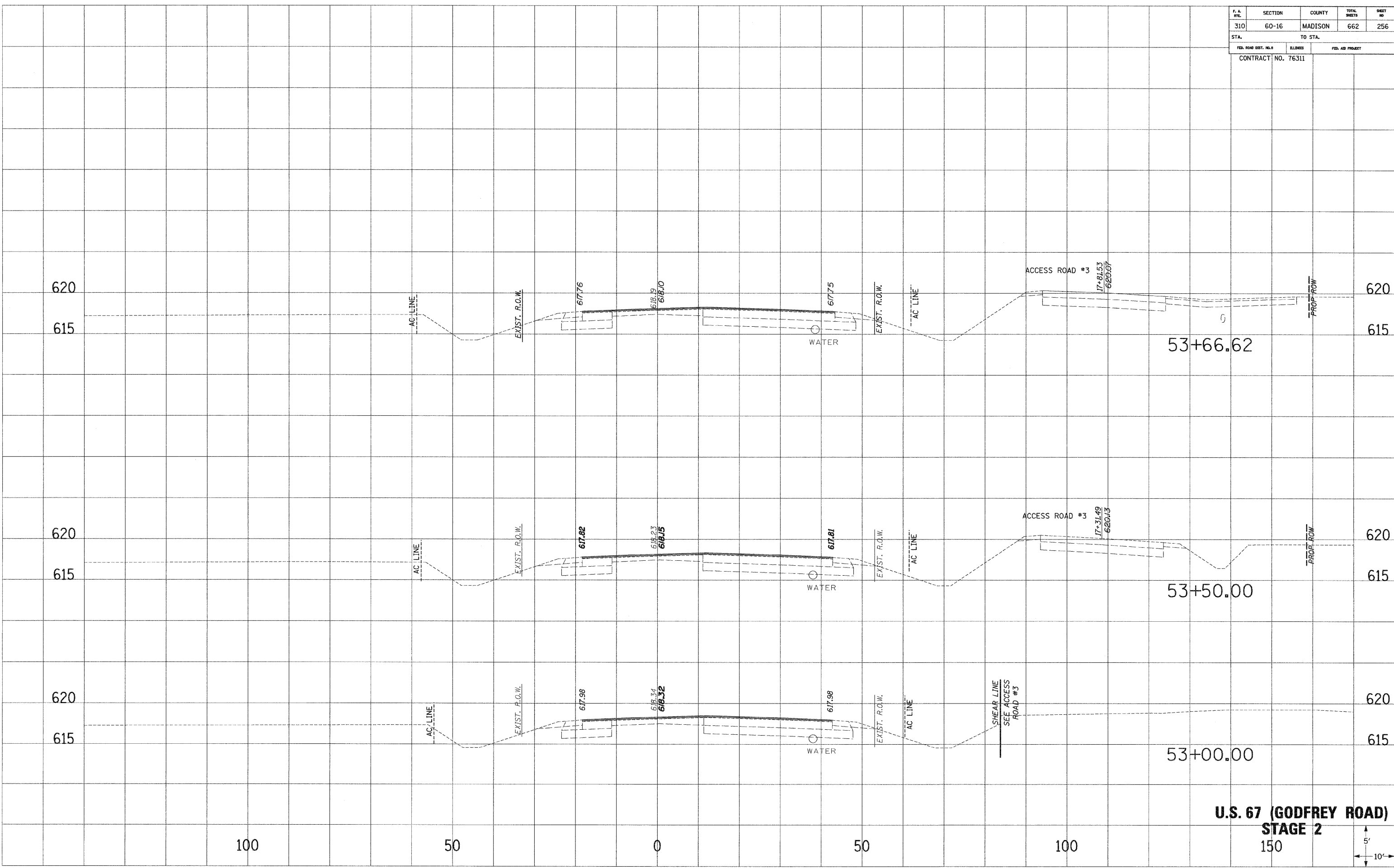
SURVEY PLOTTED
 NOTE BOOK NO. _____
 AREAS CHECKED _____



F. A. RTE.	SECTION	COUNTY	TOTAL SHEETS	SHEET NO.
310	60-16	MADISON	662	256
STA.		TO STA.		
FED. ROAD DIST. NO. 3		ELLINGS	FED. AID PROJECT	
CONTRACT NO. 76311				

SURVEY PLOTTED
 NOTE BOOK NO. _____
 REVISIONS AREAS CHECKED _____
 NO. _____

SURVEY PLOTTED
 NOTE BOOK NO. _____
 REVISIONS AREAS CHECKED _____
 NO. _____



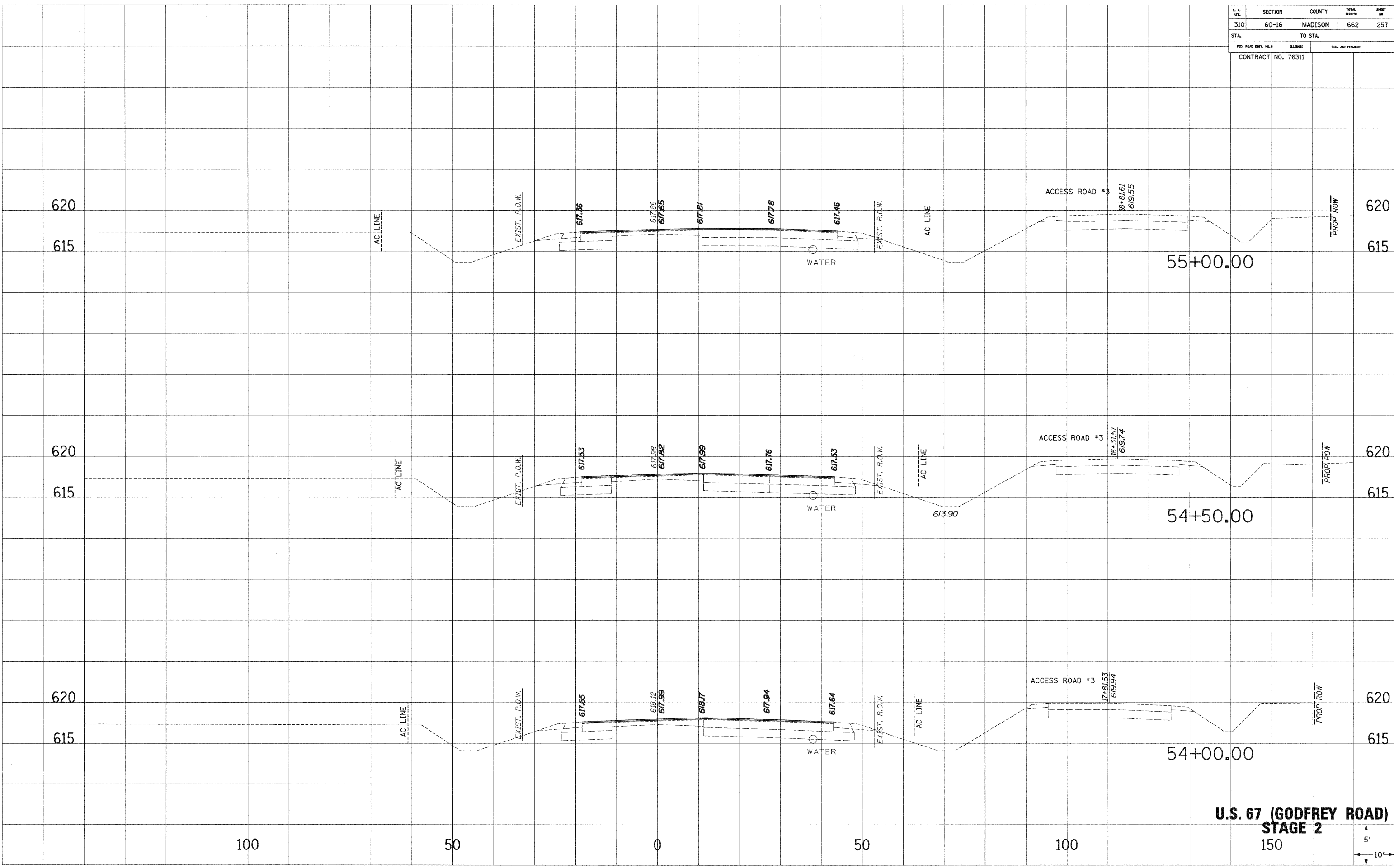
**U.S. 67 (GODFREY ROAD)
STAGE 2**



F. A. RT.	SECTION	COUNTY	TOTAL SHEETS	SHEET NO.
310	60-16	MADISON	662	257
STA.		TO STA.		
FED. ROAD DIST. NO. 3		ELLIMES	FED. AID PROJECT	
CONTRACT NO. 76311				

SURVEY PLOTTED
 NOTE BOOK NO. _____
 AREAS CHECKED _____
 NO. _____

SURVEY PLOTTED
 NOTE BOOK NO. _____
 AREAS CHECKED _____
 NO. _____

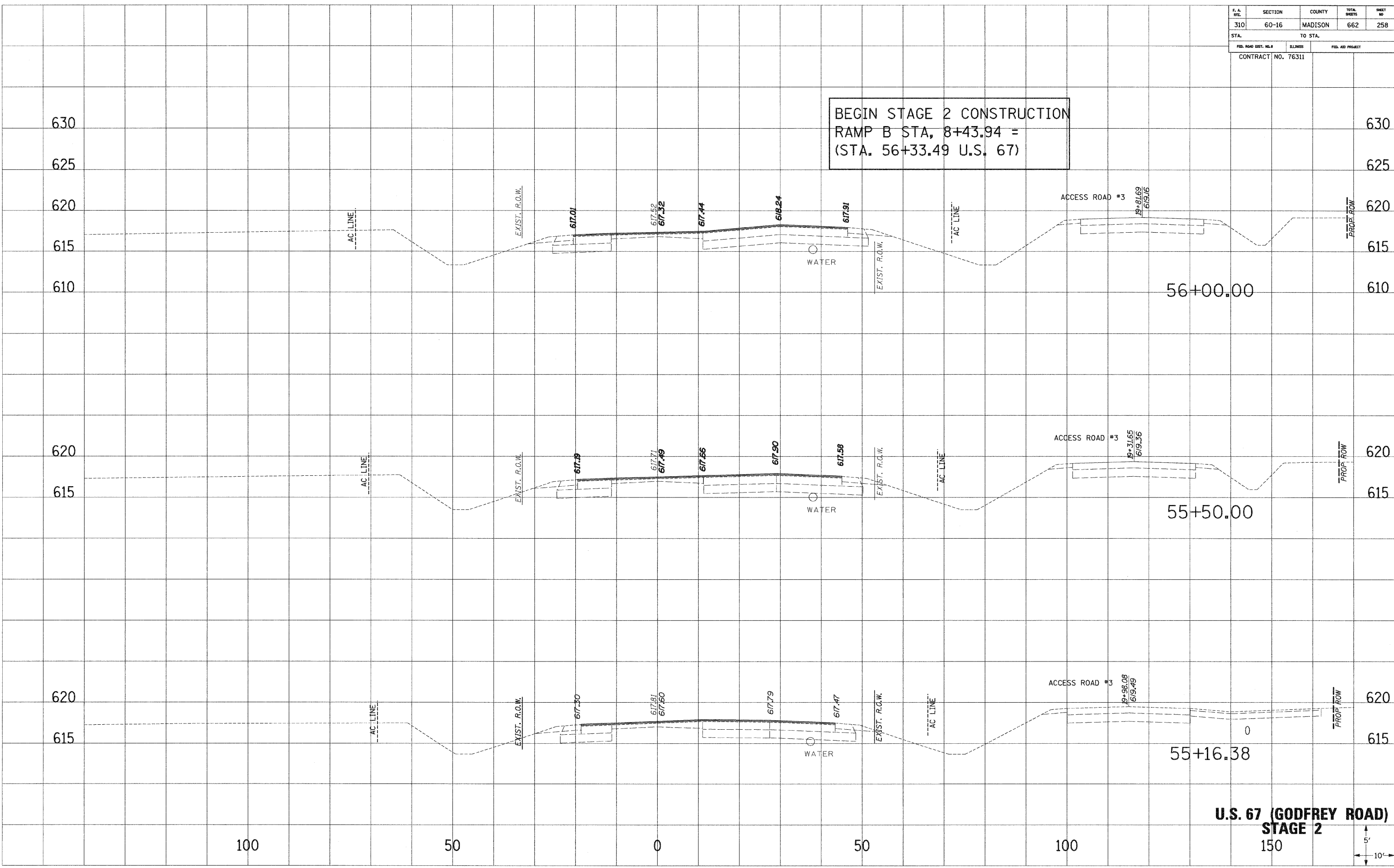


**U.S. 67 (GODFREY ROAD)
STAGE 2**



F. A. RT.	SECTION	COUNTY	TOTAL SHEETS	SHEET NO.
310	60-16	MADISON	662	258
STA.		TO STA.		
FED. ROAD DIST. NO. 8		ELLINGS	FED. AID PROJECT	
CONTRACT NO. 76311				

BEGIN STAGE 2 CONSTRUCTION
 RAMP B STA, 8+43.94 =
 (STA. 56+33.49 U.S. 67)



U.S. 67 (GODFREY ROAD)
STAGE 2



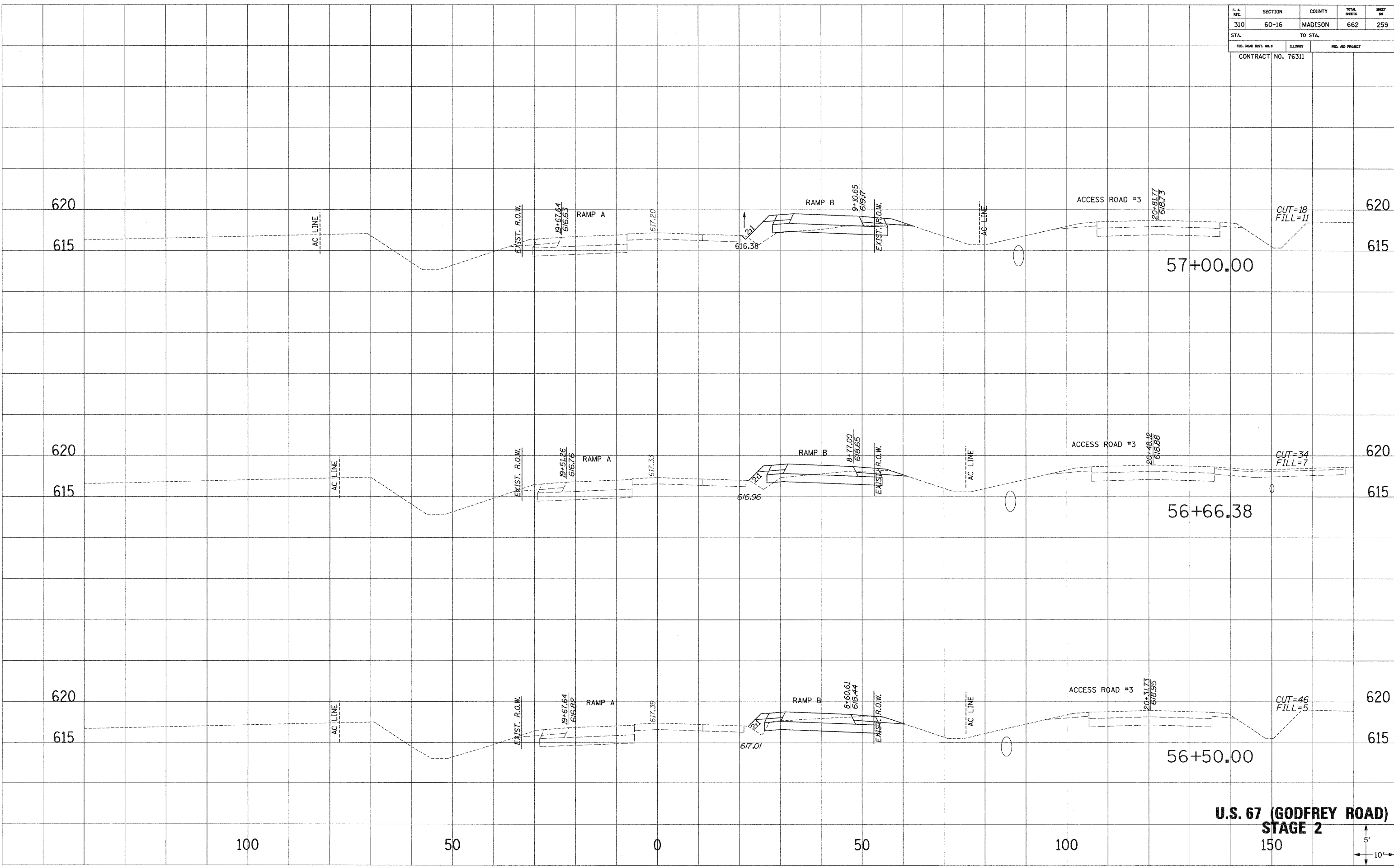
DATE PLOTTED: _____
 SHEET NO.: _____
 NOTE BOOK NO.: _____
 AREAS CHECKED: _____

DATE PLOTTED: _____
 SHEET NO.: _____
 NOTE BOOK NO.: _____
 AREAS CHECKED: _____

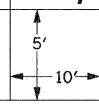
F. & A. RITE	SECTION	COUNTY	TOTAL SHEETS	SHEET NO.
310	60-16	MADISON	662	259
STA.		TO STA.		
FED. ROAD DIST. NO. 9		ELLINGS	FED. AID PROJECT	
CONTRACT NO. 76311				

SURVEIL PLOTTED
 NOTE BOOK NO. 11
 AREAS CHECKED

SURVEIL PLOTTED
 NOTE BOOK NO. 11
 AREAS CHECKED



**U.S. 67 (GODFREY ROAD)
STAGE 2**

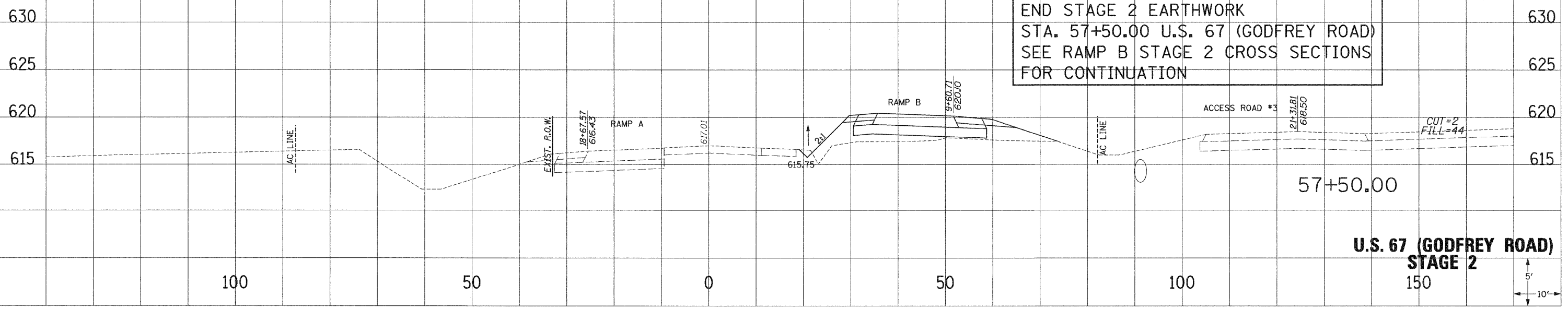


...:\work\76311\stage2\stage2.dgn 9/2/2005 10:46:39 AM

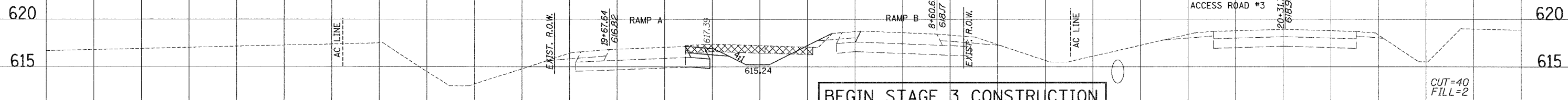
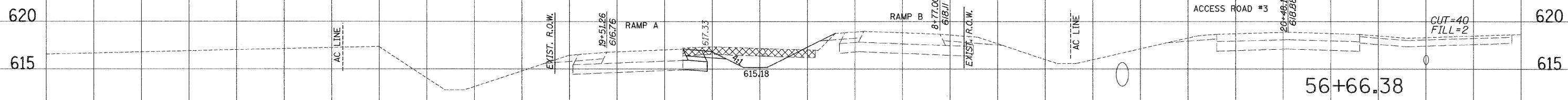
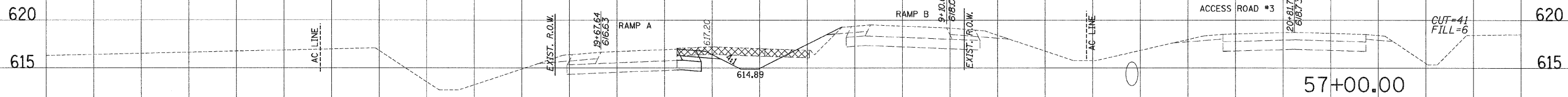
F. & R.	SECTION	COUNTY	TOTAL SHEETS	SHEET NO.
310	60-16	MADISON	662	260
STA.		TO STA.		
FED. ROAD DIST. NO. 9		ILLINOIS	FED. AID PROJECT	
CONTRACT NO. 76311				

SURVEY PLOTTED
 NOTE BOOK NO. _____
 AREAS CHECKED _____

SURVEY PLOTTED
 NOTE BOOK NO. _____
 AREAS CHECKED _____



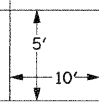
F. A. DIST.	SECTION	COUNTY	TOTAL SHEETS	SHEET NO.
310	60-16	MADISON	662	261
STA.		TO STA.		
FED. ROAD DIST. NO. 3		ILLINOIS	FED. AID PROJECT	
CONTRACT NO. 76311				



BEGIN STAGE 3 CONSTRUCTION
RAMP B STA. 8+43.94
(STA. 56+33.49 U.S. 67)

56+50.00
U.S. 67 (GODFREY ROAD)
STAGE 3

100 50 0 50 100 150



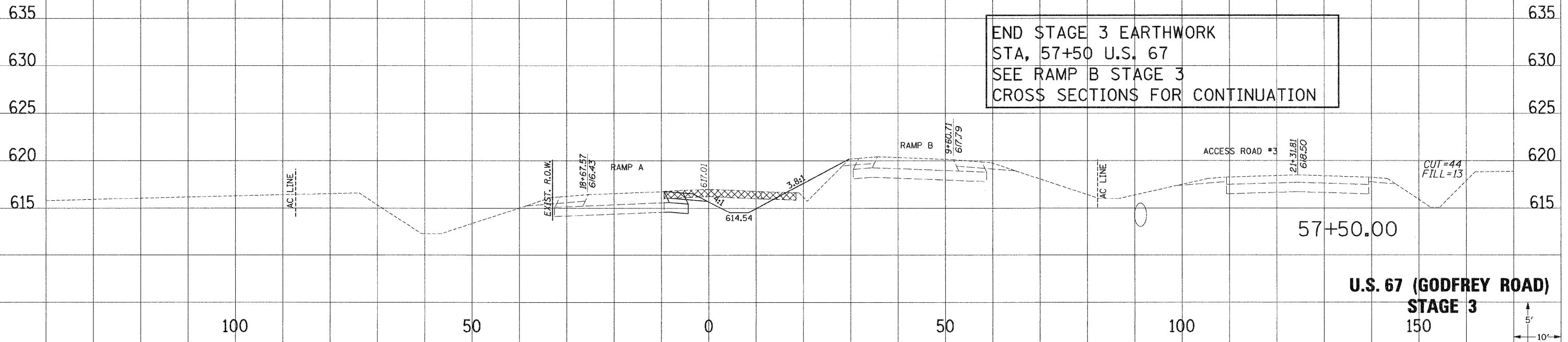
DATE: _____
 SURVEIL: _____
 PLOTTED: _____
 NOTE BOOK: _____
 NO. _____
 AREAS CHECKED: _____

DATE: _____
 SURVEIL: _____
 PLOTTED: _____
 NOTE BOOK: _____
 NO. _____
 AREAS CHECKED: _____

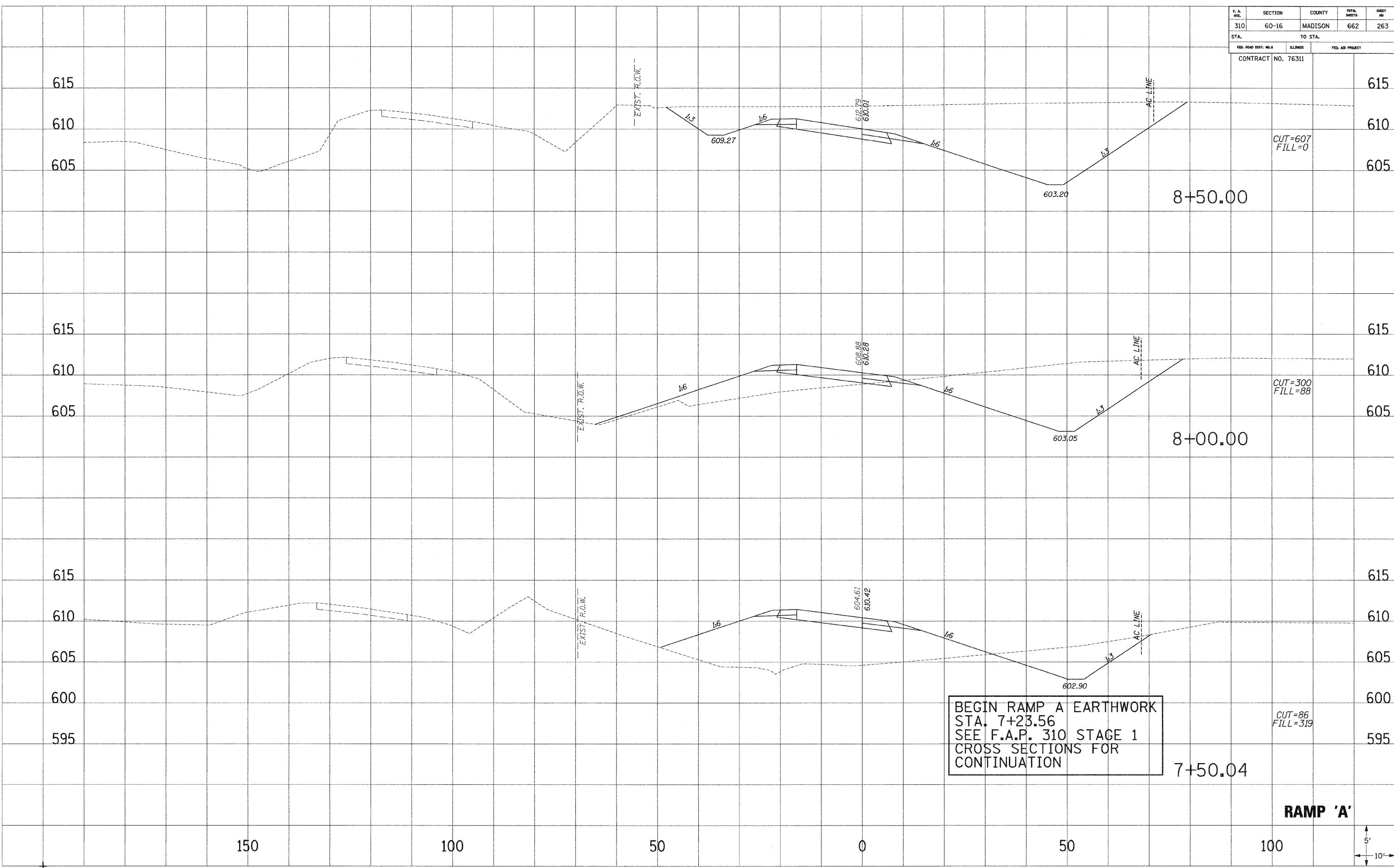
F. A. DIST.	SECTION	COUNTY	TOTAL SHEETS	SHEET NO.
310	60-16	MADISON	662	262
STA.		TO STA.		
FED. ROAD DIST. NO. 9		ILLINOIS	FED. AID PROJECT	
CONTRACT NO. 76311				

SURVEY PLOTTED
 NOTE BOOK NO. _____
 AREAS CHECKED _____
 NO. _____

SURVEY PLOTTED
 NOTE BOOK NO. _____
 AREAS CHECKED _____
 NO. _____



F. A. NO.	SECTION	COUNTY	TOTAL SHEETS	SHEET NO.
310	60-16	MADISON	662	263
STA.		TO STA.		
FED. ROAD DIST. NO. 3		ILLINOIS	FED. AID PROJECT	
CONTRACT NO. 76311				



CUT=607
FILL=0

CUT=300
FILL=88

CUT=86
FILL=319

BEGIN RAMP A EARTHWORK
STA. 7+23.56
SEE F.A.P. 310 STAGE 1
CROSS SECTIONS FOR
CONTINUATION

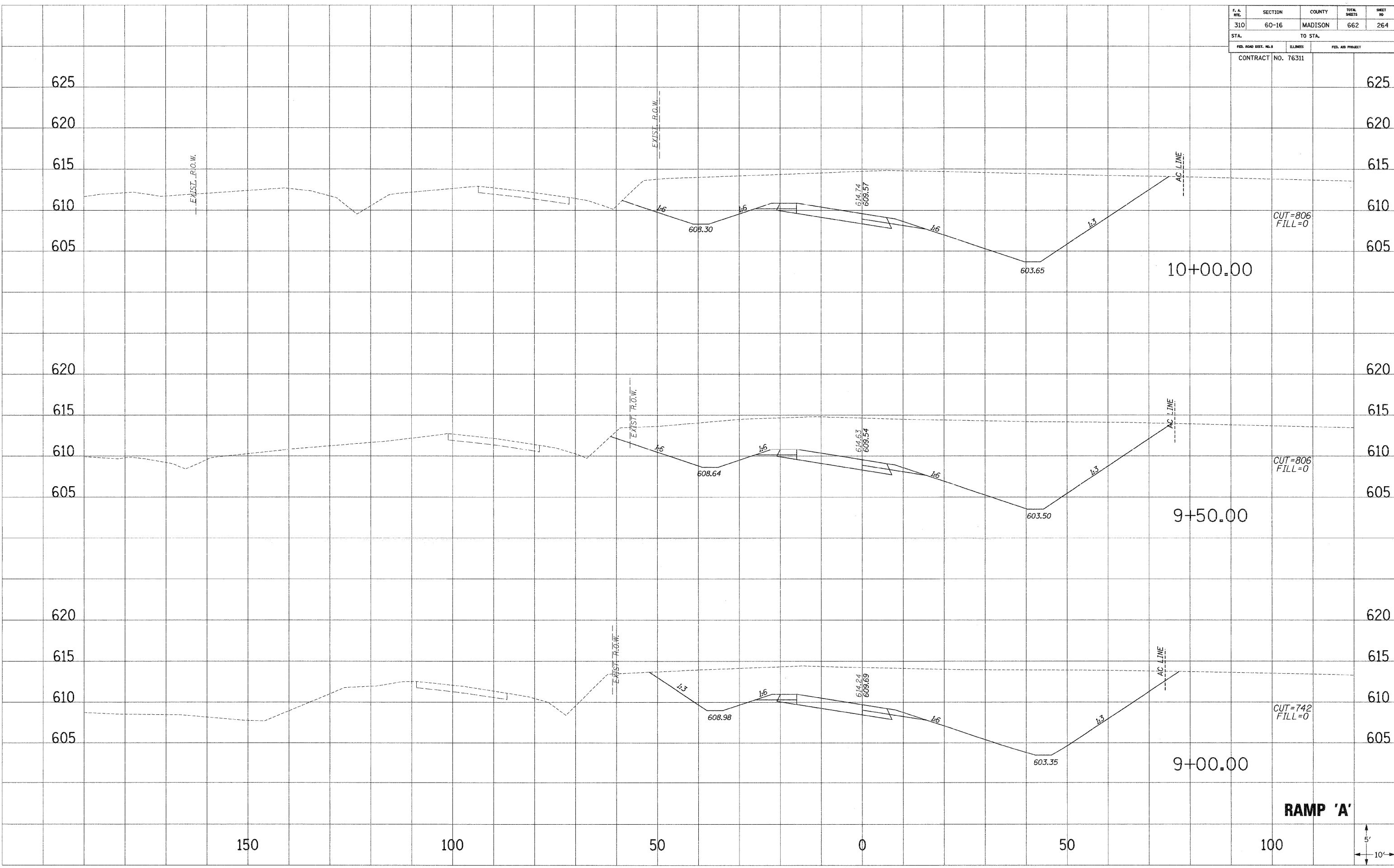
RAMP 'A'



SWEEPL PLOTTED
NOTE BOOK
AREAS CHECKED

SWEEPL PLOTTED
NOTE BOOK
AREAS CHECKED

F. A. RTE.	SECTION	COUNTY	TOTAL SHEETS	SHEET NO.
310	60-16	MADISON	662	264
STA.		TO STA.		
FED. ROAD DIST. NO. 8		ELLIPSES	FED. AID PROJECT	
CONTRACT NO. 76311				



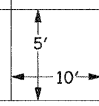
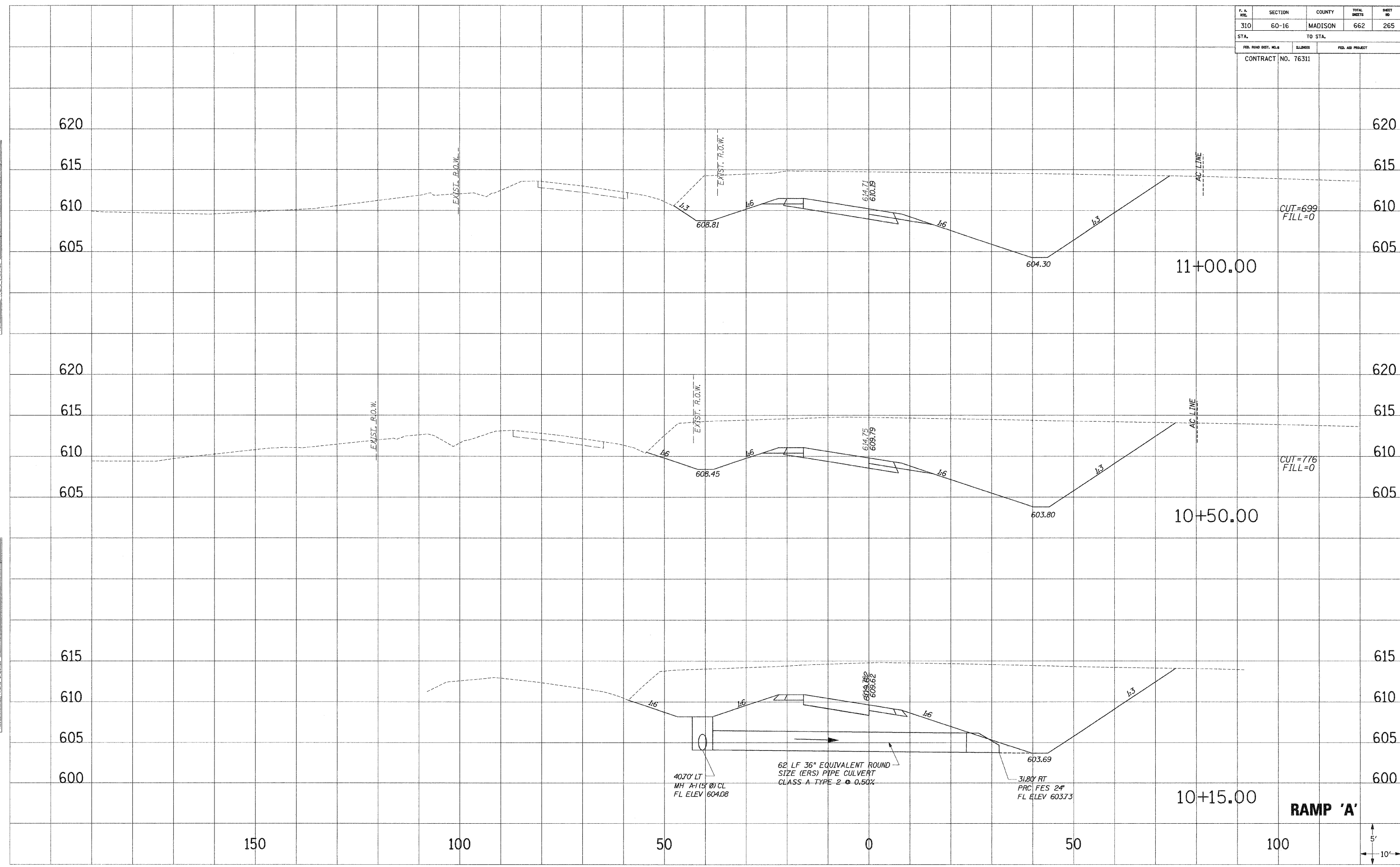
PLOTTED
DATE
NOTE BOOK
AREAS
CHECKED

PLOTTED
DATE
NOTE BOOK
AREAS
CHECKED

F. A. RTE.	SECTION	COUNTY	TOTAL SHEETS	SHEET NO.
310	60-16	MADISON	662	265
STA.		TO STA.		
FED. ROAD DIST. NO. 8		ILLINOIS	FED. AID PROJECT	
CONTRACT NO. 76311				

SURVEY PLOTTED
 NOTE BOOK NO. _____
 AREAS CHECKED _____

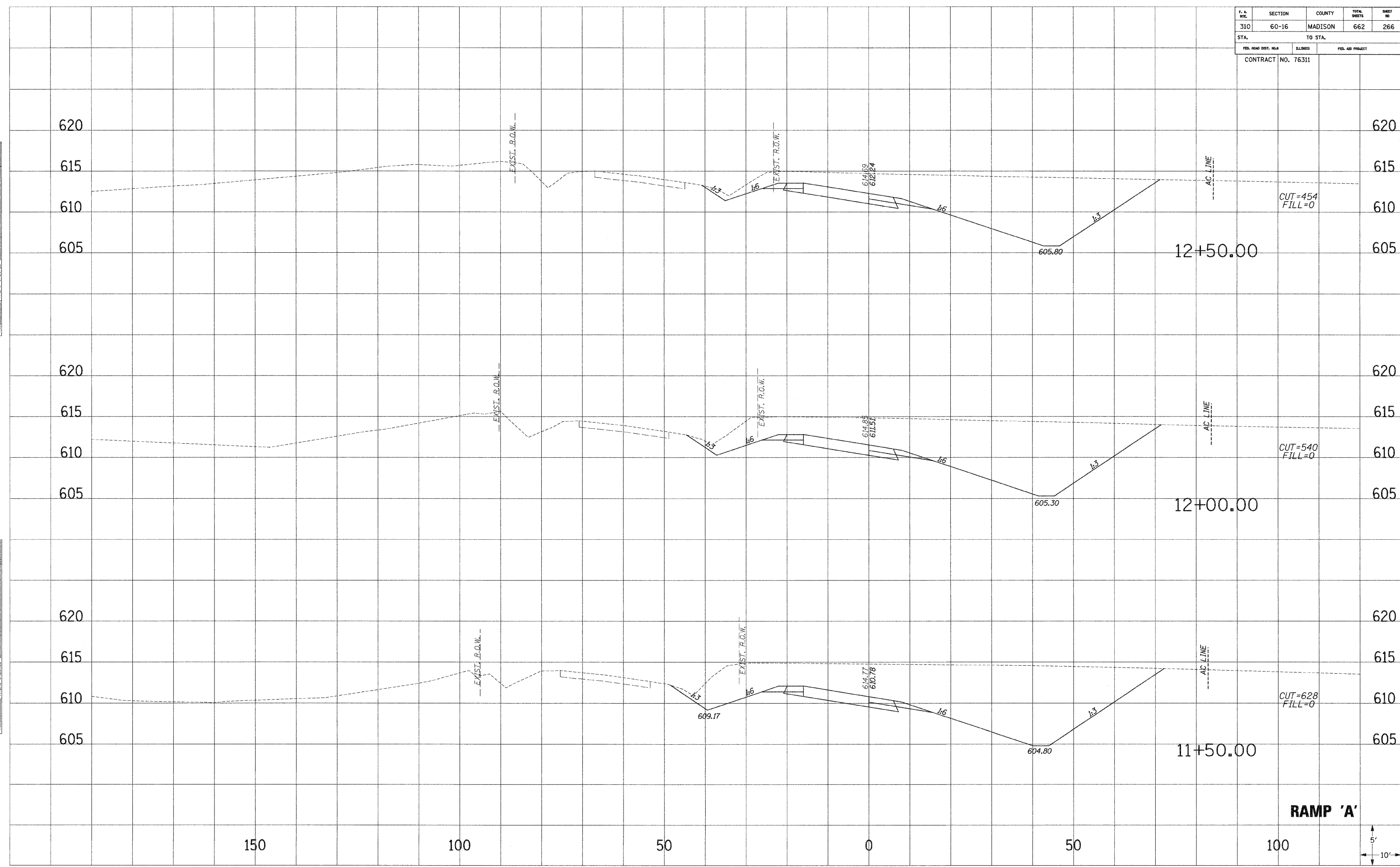
SURVEY PLOTTED
 NOTE BOOK NO. _____
 AREAS CHECKED _____



F. & R.C.	SECTION	COUNTY	TOTAL SHEETS	SHEET NO.
310	60-16	MADISON	662	266
STA.		TO STA.		
FED. ROAD DIST. NO.		ILLINOIS	FED. AID PROJECT	
CONTRACT NO. 76311				

SURVEIL PLOTTED
 NOTE BOOK
 AREAS
 AREAS CHECKED
 NO.

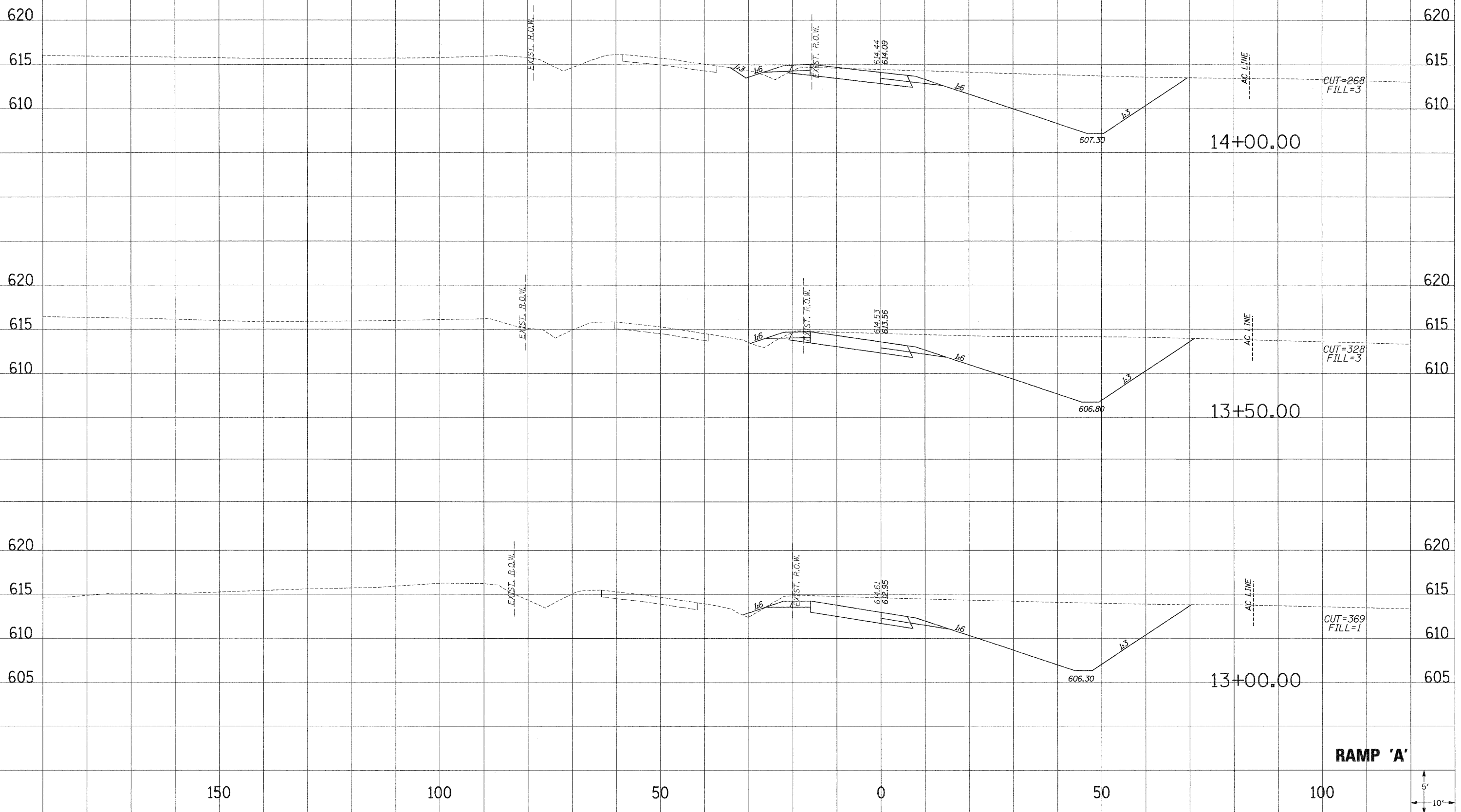
SURVEIL PLOTTED
 NOTE BOOK
 AREAS
 AREAS CHECKED
 NO.



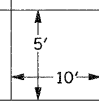
RAMP 'A'



F. A. RTE.	SECTION	COUNTY	TOTAL SHEETS	SHEET NO.
310	60-16	MADISON	662	267
STA.		TO STA.		
FED. ROAD DIST. NO. 3		ELLIPSES	FED. AID PROJECT	
CONTRACT NO. 76311				



RAMP 'A'



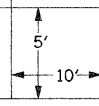
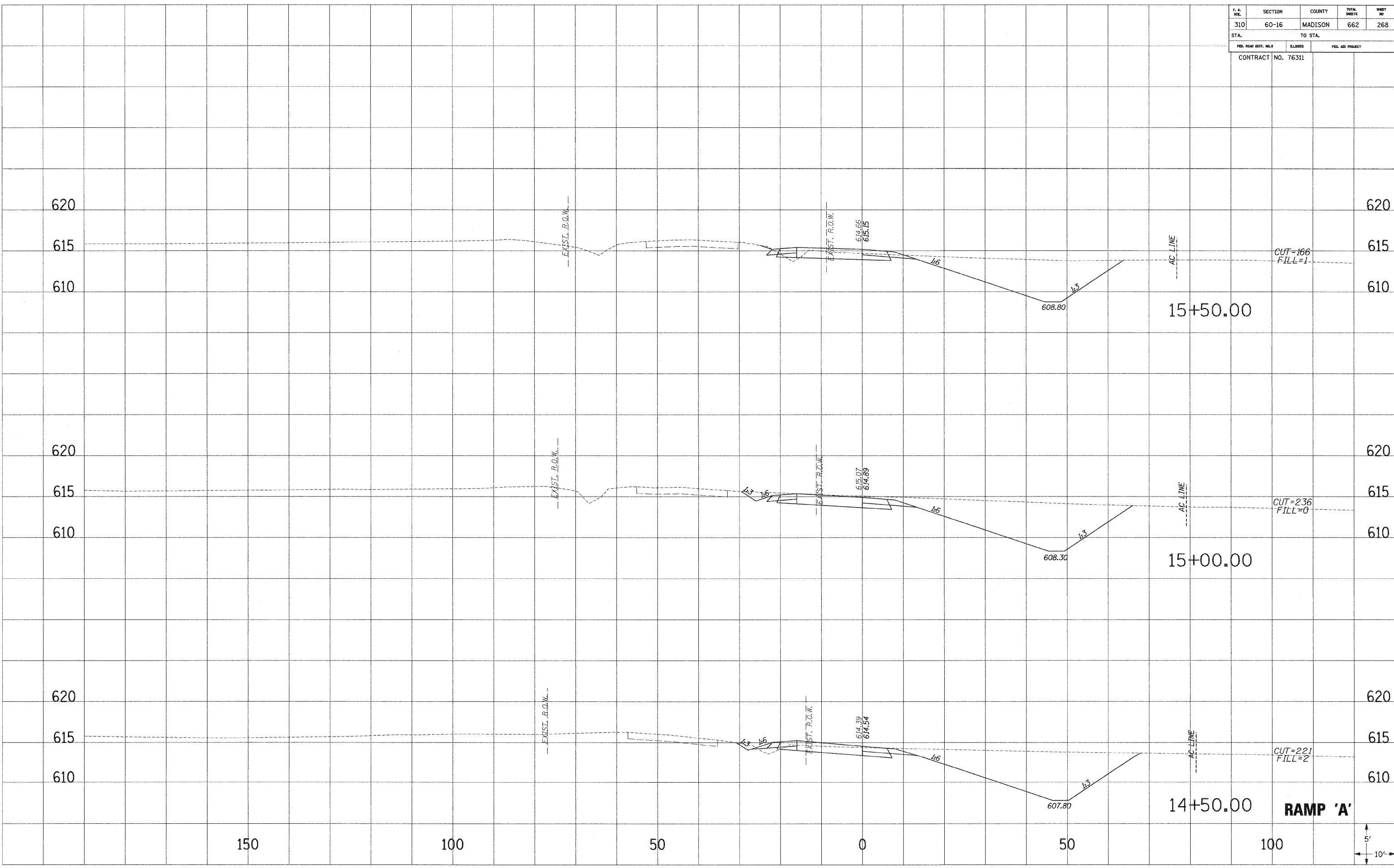
DATE: _____ PLOTTED: _____
 NOTE BOOK NO. _____ DATE: _____
 AREAS CHECKED: _____

DATE: _____ PLOTTED: _____
 NOTE BOOK NO. _____ DATE: _____
 AREAS CHECKED: _____

F. A. NO.	SECTION	COUNTY	TOTAL SHEETS	SHEET NO.
310	60-16	MADISON	662	268
STA.		TO STA.		
FED. ROAD DIST. NO. 3		ILLINOIS	FED. AID PROJECT	
CONTRACT NO. 76311				

SURVEY PLOTTED
 NOTE BOOK NO. 101
 DATE 10/1/05
 AREAS CHECKED

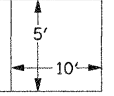
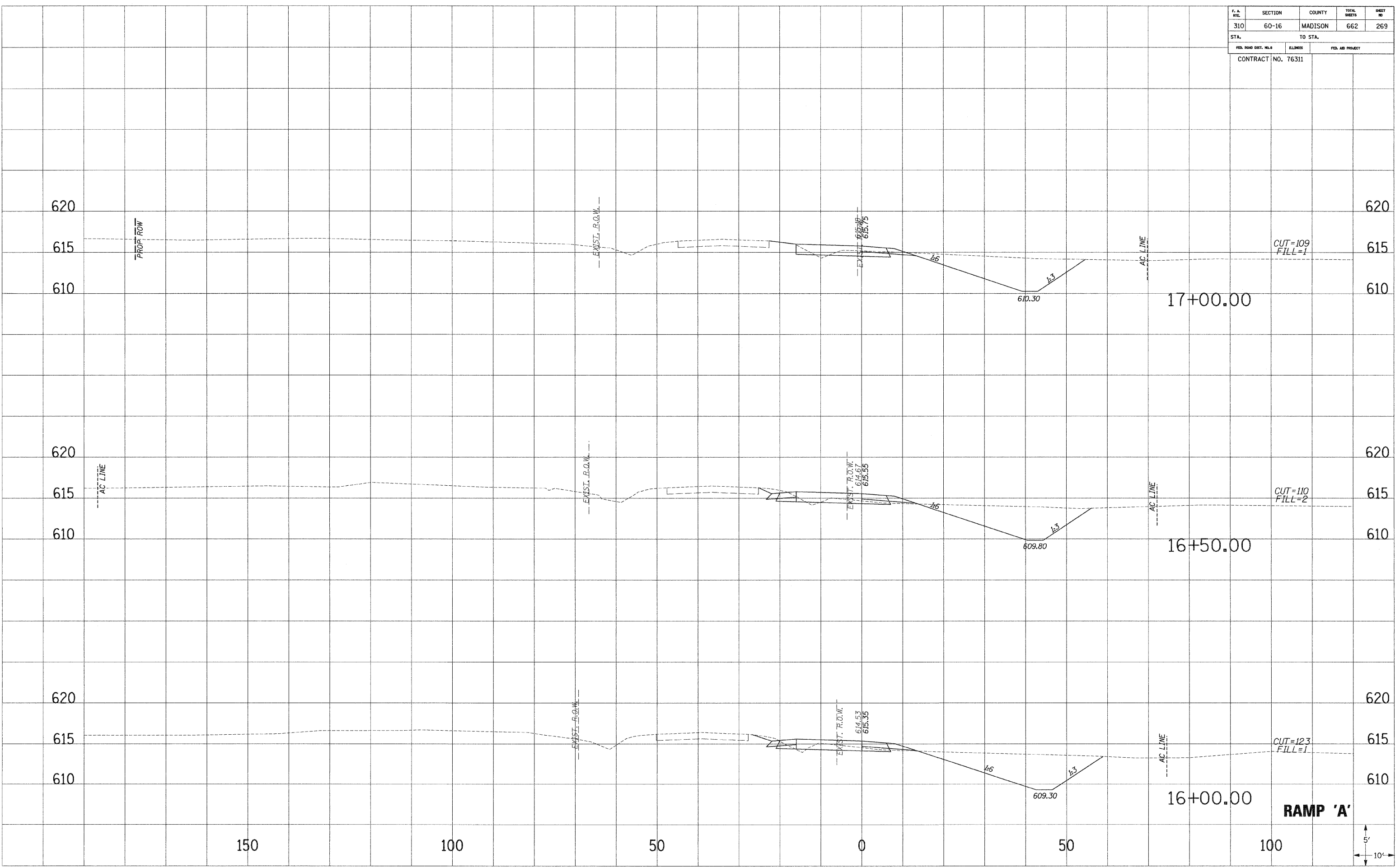
SURVEY PLOTTED
 NOTE BOOK NO. 101
 DATE 10/1/05
 AREAS CHECKED



F. A. RTE.	SECTION	COUNTY	TOTAL SHEETS	SHEET NO.
310	60-16	MADISON	662	269
STA.		TO STA.		
FED. ROAD DIST. NO. 8		ELLIPSES	FED. AID PROJECT	
CONTRACT NO. 76311				

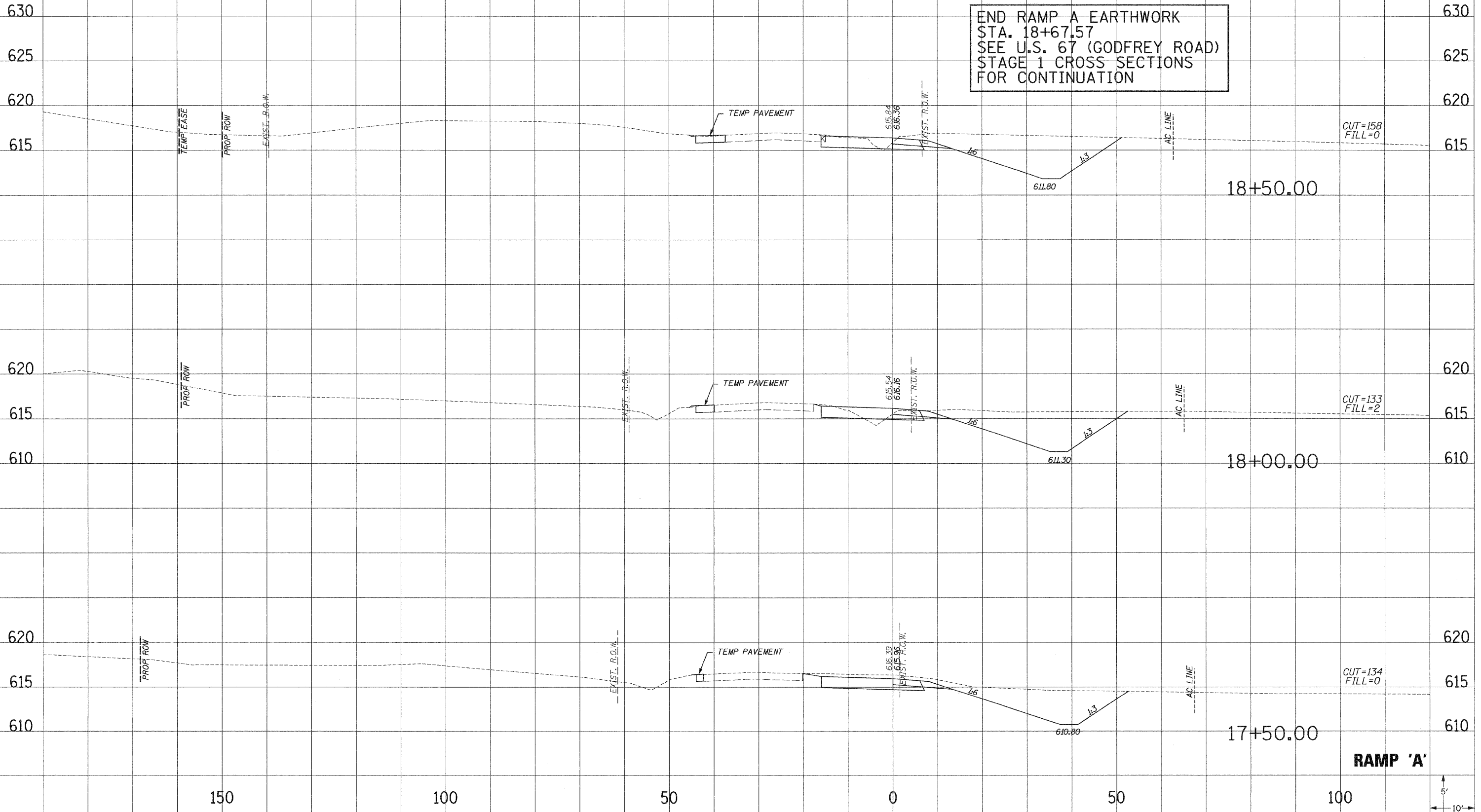
SHEET 1 PLOTTED
 NOTE BOOK NO. _____
 AREAS CHECKED _____

SHEET 1 PLOTTED
 NOTE BOOK NO. _____
 AREAS CHECKED _____



F. A. RFL.	SECTION	COUNTY	TOTAL SHEETS	SHEET NO.
310	60-16	MADISON	662	270
STA.		TO STA.		
FED. ROAD DIST. NO. 3	ILLINOIS	FED. AID PROJECT		
CONTRACT NO. 76311				

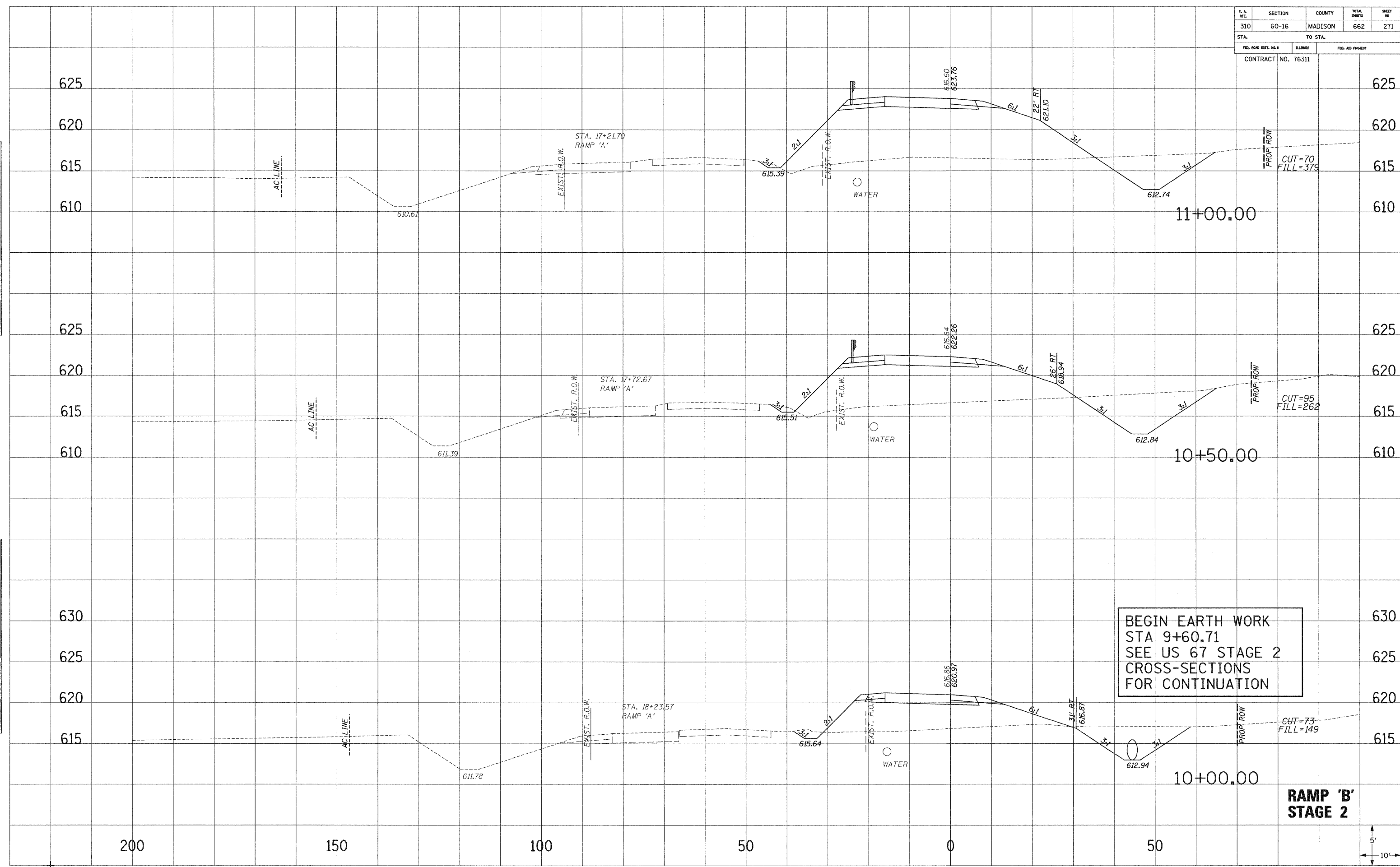
END RAMP A EARTHWORK
 STA. 18+67.57
 SEE U.S. 67 (GODFREY ROAD)
 STAGE 1 CROSS SECTIONS
 FOR CONTINUATION



NO. 1
 DATE PLOTTED
 NO. 2
 DATE CHECKED
 NO. 3
 DATE CHECKED

NO. 4
 DATE PLOTTED
 NO. 5
 DATE CHECKED
 NO. 6
 DATE CHECKED

F. A. NO.	SECTION	COUNTY	TOTAL SHEETS	SHEET NO.
310	60-16	MADISON	662	271
STA.	TO STA.			
FED. ROAD DIST. NO. 1	ILLINOIS	FED. AID PROJECT		
CONTRACT NO. 76311				



BEGIN EARTH WORK
 STA 9+60.71
 SEE US 67 STAGE 2
 CROSS-SECTIONS
 FOR CONTINUATION

**RAMP 'B'
 STAGE 2**

NOTES:
 PLOTTED
 NOTE BOOK
 DATE
 AREAS CHECKED

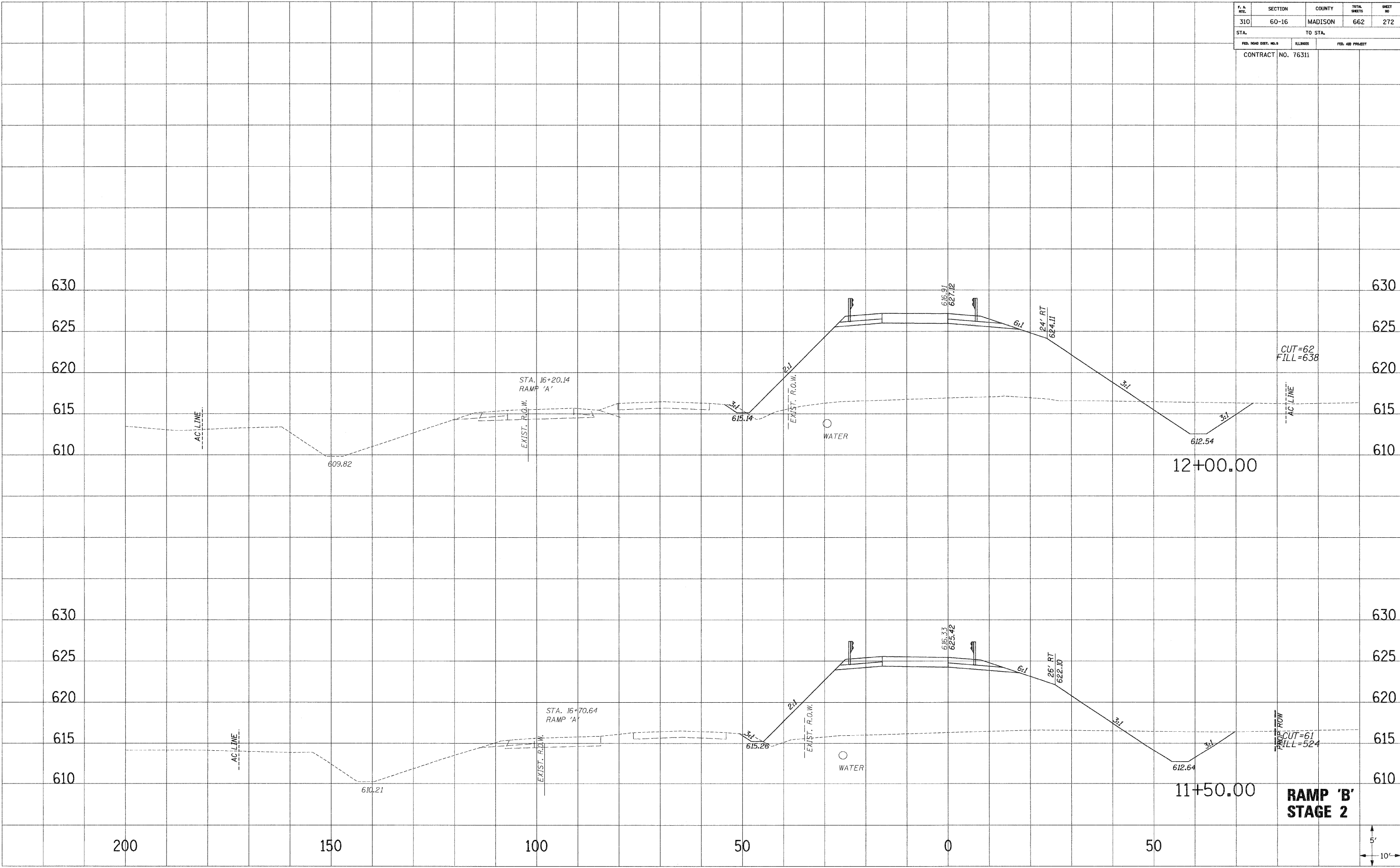
NOTES:
 PLOTTED
 NOTE BOOK
 DATE
 AREAS CHECKED



F. & R. NO.	SECTION	COUNTY	TOTAL SHEETS	SHEET NO.
310	60-16	MADISON	662	272
STA.		TO STA.		
FED. ROAD DIST. NO. 3		ILLINOIS	FED. AID PROJECT	
CONTRACT NO. 76311				

DATE: _____
 PLOTTED: _____
 NOTE BOOK: _____
 AREAS CHECKED: _____

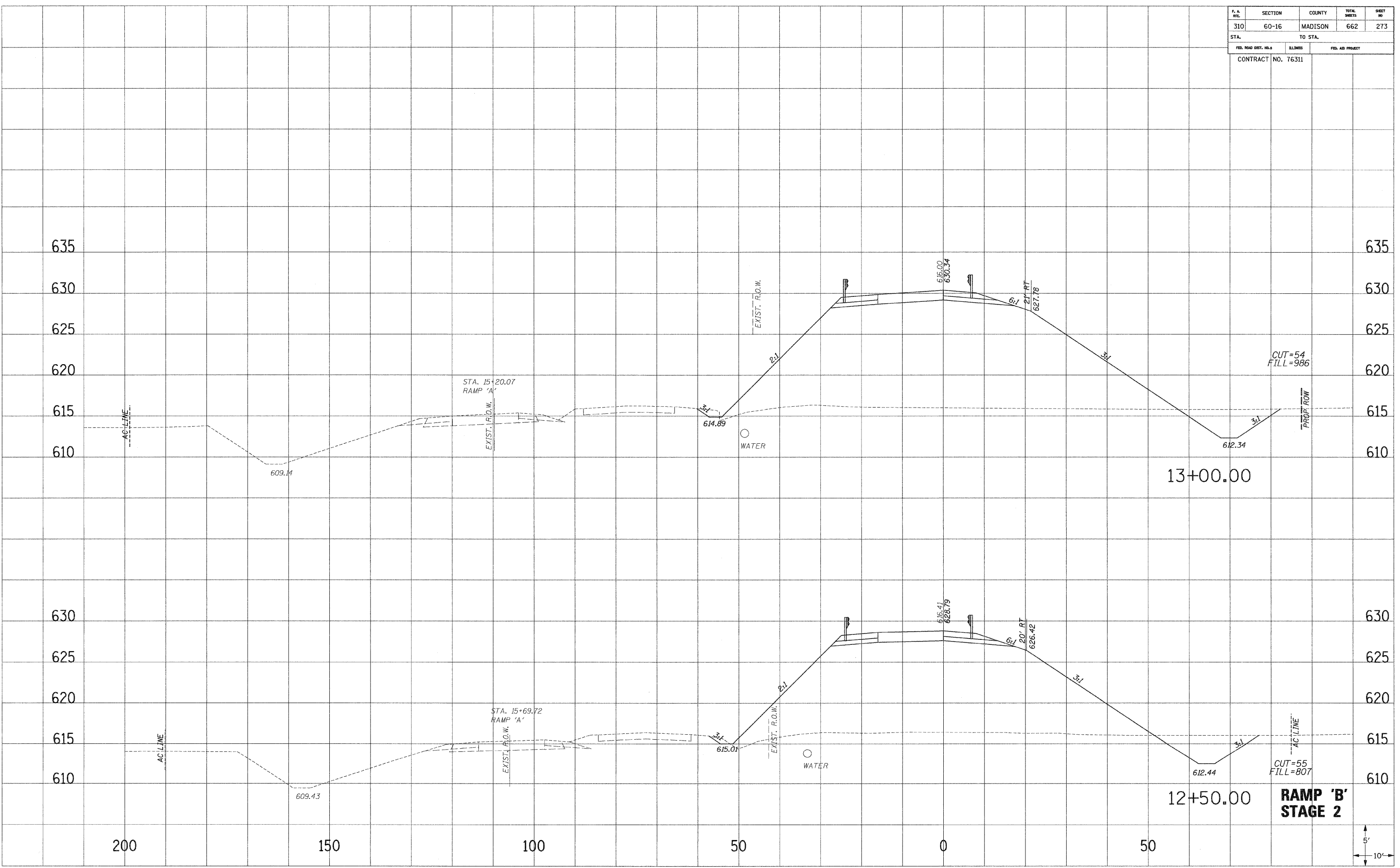
DATE: _____
 PLOTTED: _____
 NOTE BOOK: _____
 AREAS CHECKED: _____



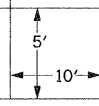
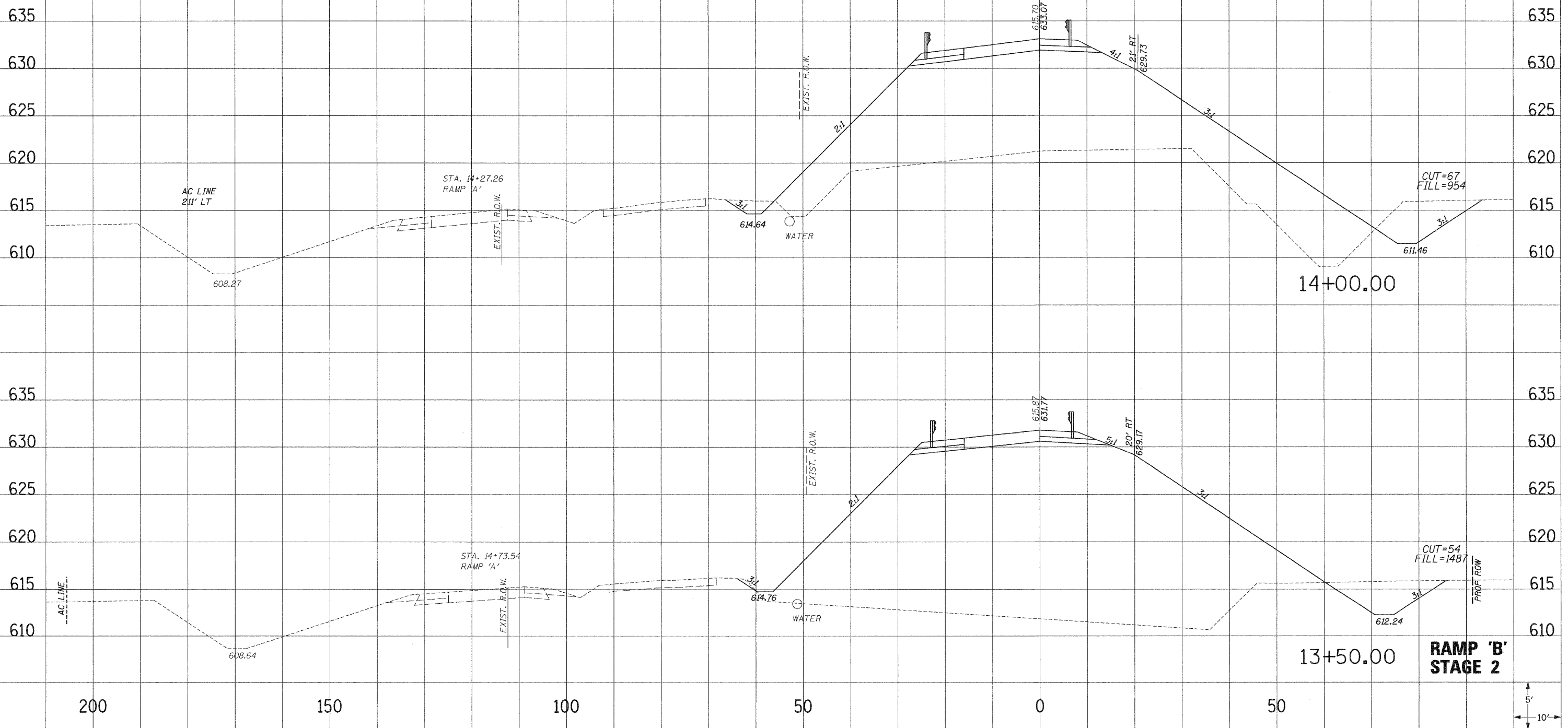
F. A. RTE.	SECTION	COUNTY	TOTAL SHEETS	SHEET NO.
310	60-16	MADISON	662	273
STA.		TO STA.		
FED. ROAD DIST. NO. 3		ILLINOIS	FED. AID PROJECT	
CONTRACT NO. 76311				

SURVEY PLOTTED
 NOTE BOOK
 AREAS CHECKED

SURVEY PLOTTED
 NOTE BOOK
 AREAS CHECKED



F. A. RTE.	SECTION	COUNTY	TOTAL SHEETS	SHEET NO.
310	60-16	MADISON	662	274
STA.		TO STA.		
FED. ROAD DIST. NO.		ILLINOIS	FED. AID PROJECT	
CONTRACT NO. 76311				



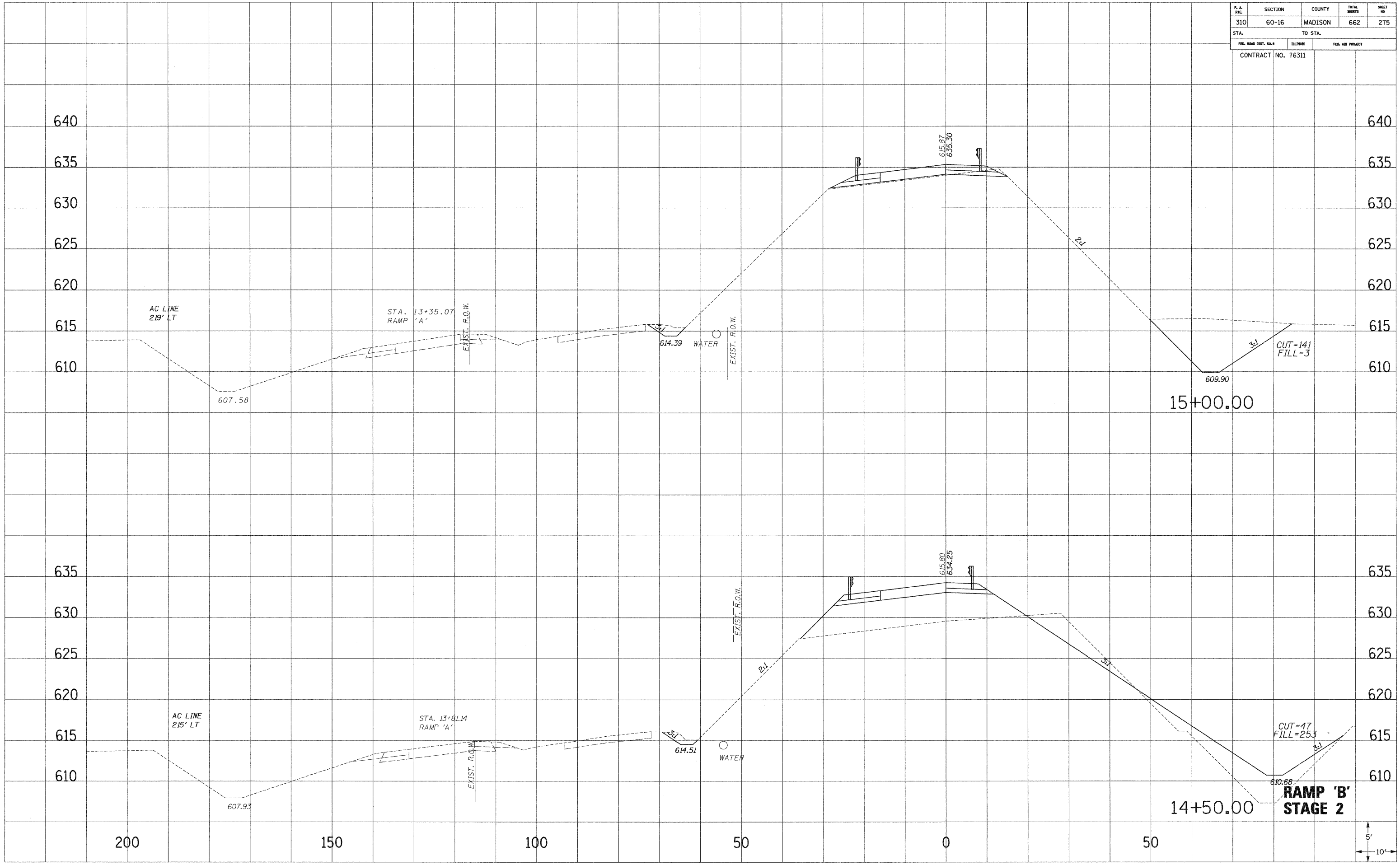
DATE: _____ PLOTTED: _____
 NOTE BOOK: _____
 NO.: _____ AREAS CHECKED: _____

DATE: _____ PLOTTED: _____
 NOTE BOOK: _____
 NO.: _____ AREAS CHECKED: _____

F. A. RITE	SECTION	COUNTY	TOTAL SHEETS	SHEET NO
310	60-16	MADISON	662	275
STA.		TO STA.		
FED. ROAD DIST. NO. 8		ILLINOIS	FED. AID PROJECT	
CONTRACT NO. 76311				

DATE: _____
 PLOTTED: _____
 NOTE BOOK: _____
 AREAS CHECKED: _____

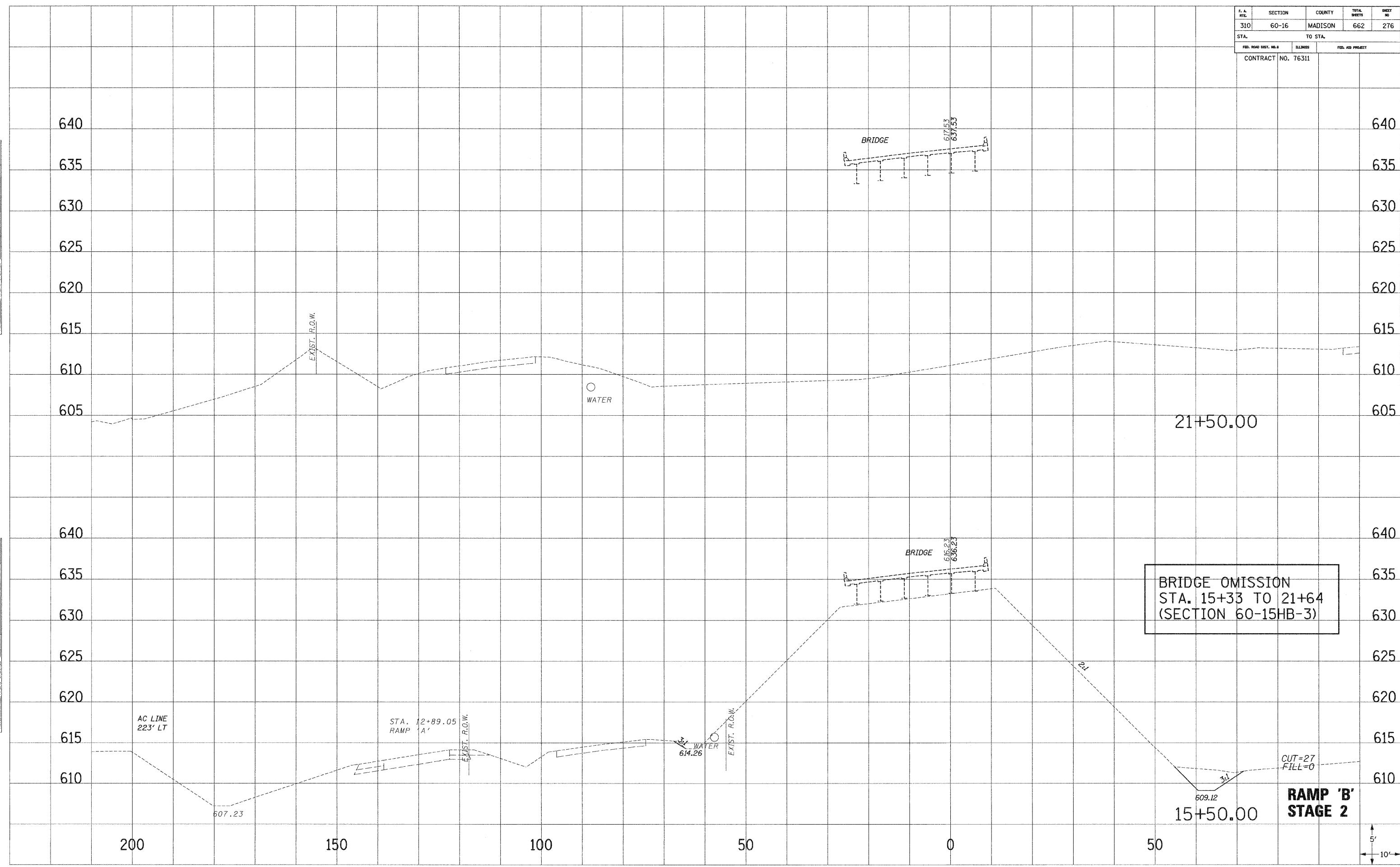
DATE: _____
 PLOTTED: _____
 NOTE BOOK: _____
 AREAS CHECKED: _____



F. A. DIST.	SECTION	COUNTY	TOTAL SHEETS	SHEET NO.
310	60-16	MADISON	662	276
STA.		TO STA.		
FED. ROAD DIST. NO. 3		ILLINOIS	FED. AID PROJECT	
CONTRACT NO. 76311				

SURVEY PLOTTED
 NOTE BOOK NO. _____
 AREAS CHECKED _____

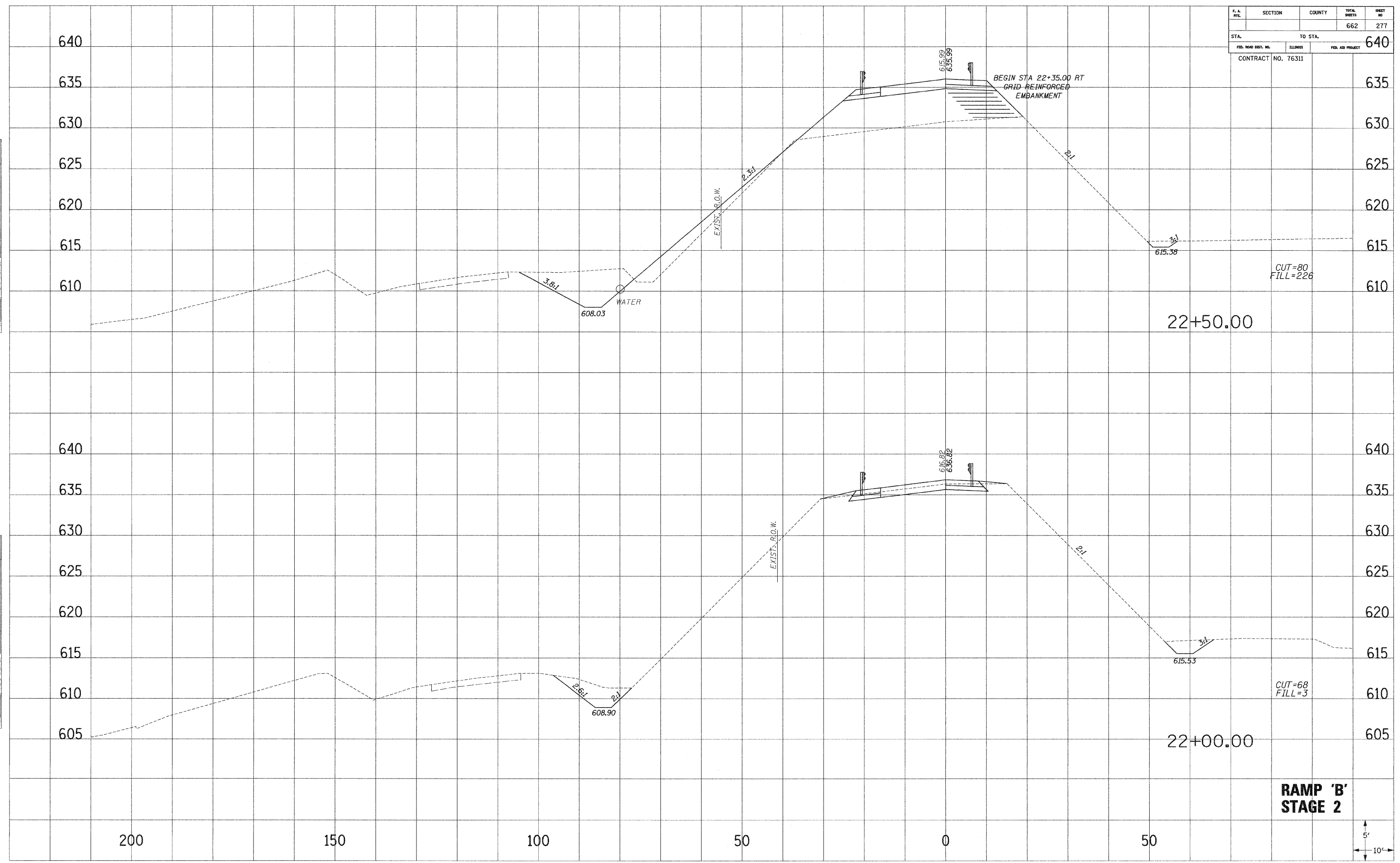
SURVEY PLOTTED
 NOTE BOOK NO. _____
 AREAS CHECKED _____



F. A. REL.	SECTION	COUNTY	TOTAL SHEETS	SHEET NO.
			662	277
STA.		TO STA.		640
FED. ROAD DIST. NO.	ILLINOIS	FED. AID PROJECT		
CONTRACT NO. 76311				

SURV. PLOTTED DATE
 NOTE BOOK NO. AREAS CHECKED

SURV. PLOTTED DATE
 NOTE BOOK NO. AREAS CHECKED



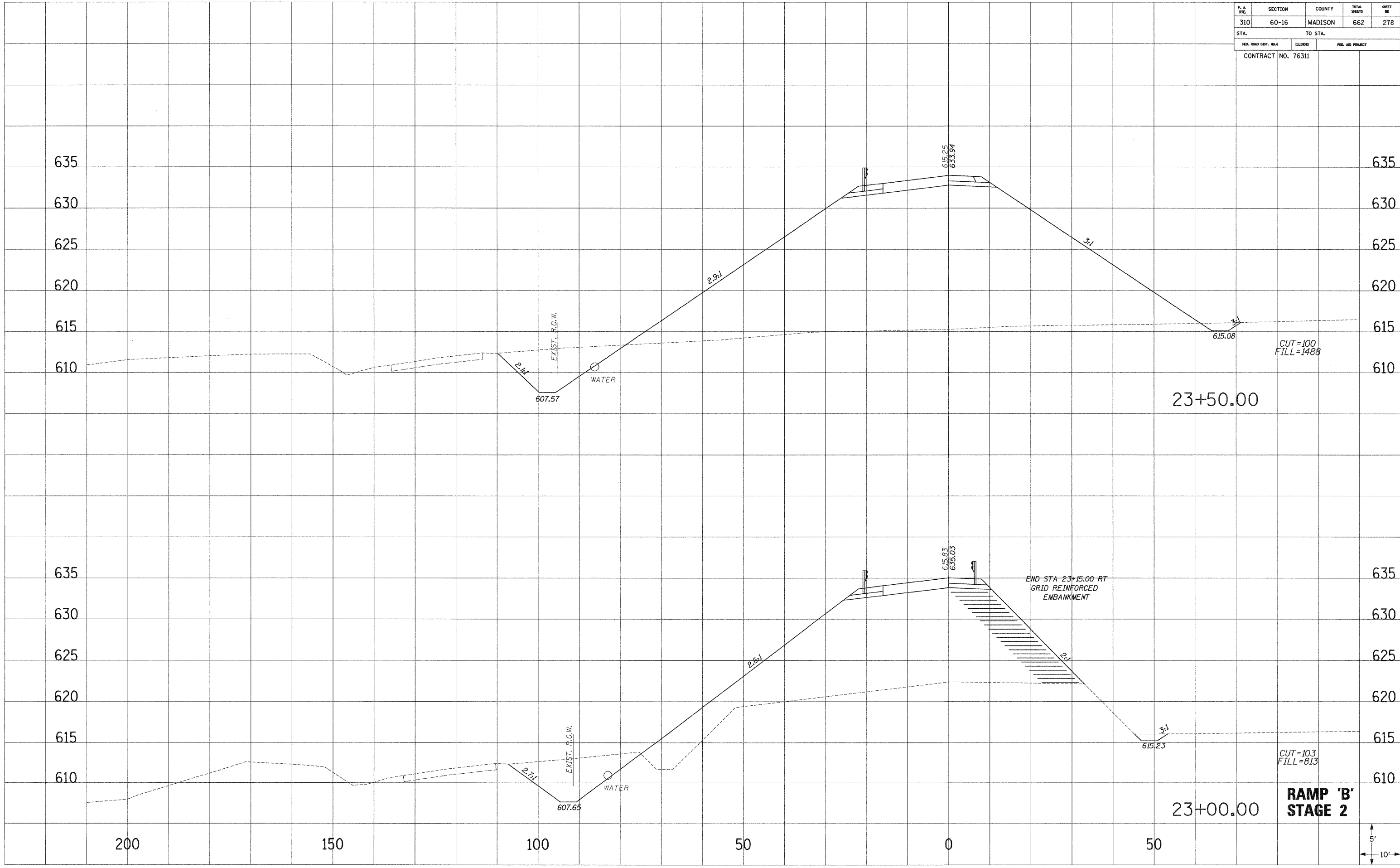
**RAMP 'B'
STAGE 2**



F. A. RITE	SECTION	COUNTY	TOTAL SHEETS	SHEET NO
310	60-16	MADISON	662	278
STA.		TO STA.		
FED. ROAD DIST. NO. 8		ILLINOIS	FED. AID PROJECT	
CONTRACT NO. 76311				

SURVEY PLOTTED DATE
 NOTE BOOK NO. AREAS CHECKED

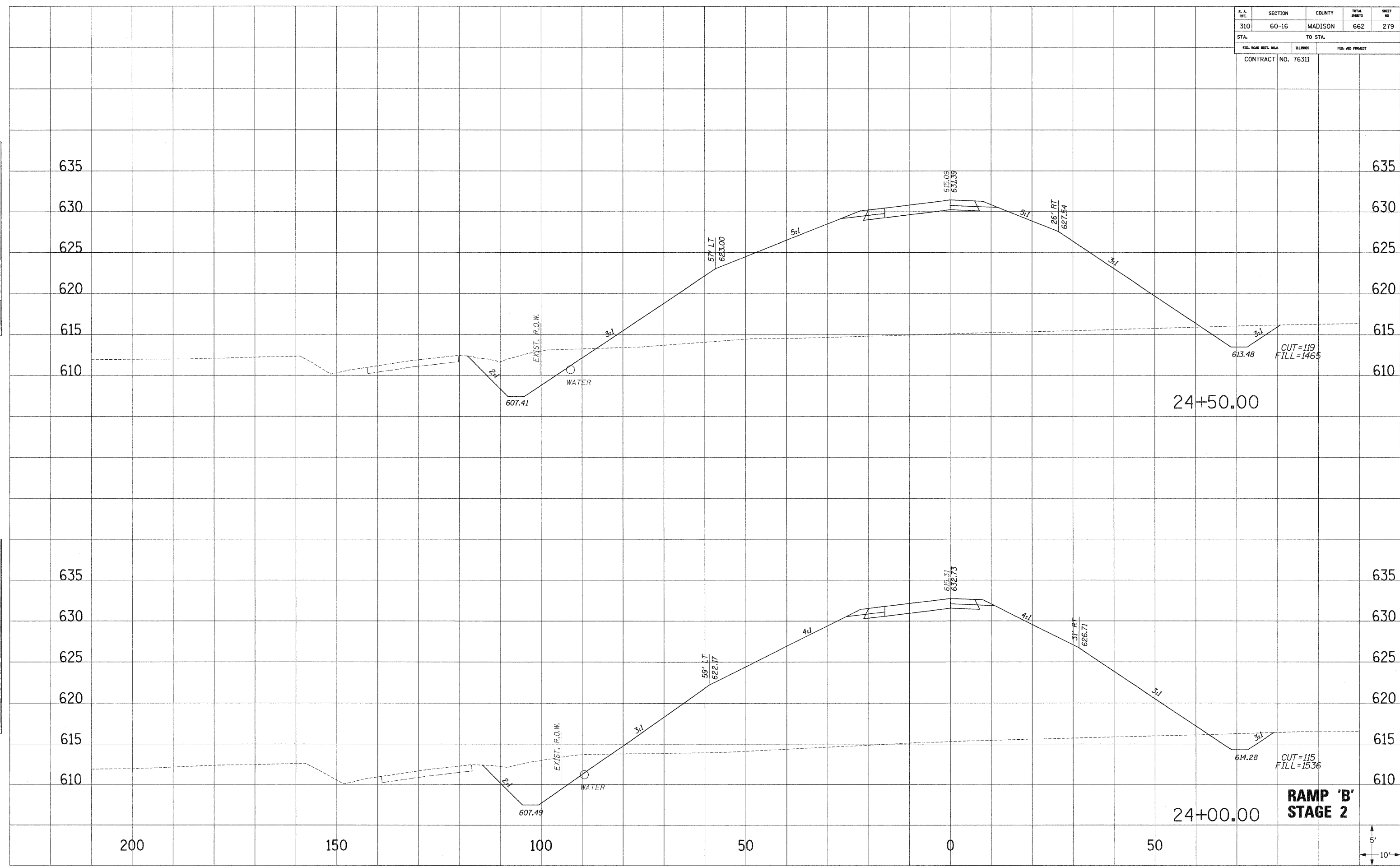
SURVEY PLOTTED DATE
 NOTE BOOK NO. AREAS CHECKED



F. & R.T.	SECTION	COUNTY	TOTAL SHEETS	SHEET NO.
310	60-16	MADISON	662	279
STA.		TO STA.		
FED. ROAD DIST. NO.		ILLINOIS	FED. AID PROJECT	
CONTRACT NO. 76311				

SURVEY PLOTTED
 NOTE BOOK
 DATE
 AREAS CHECKED

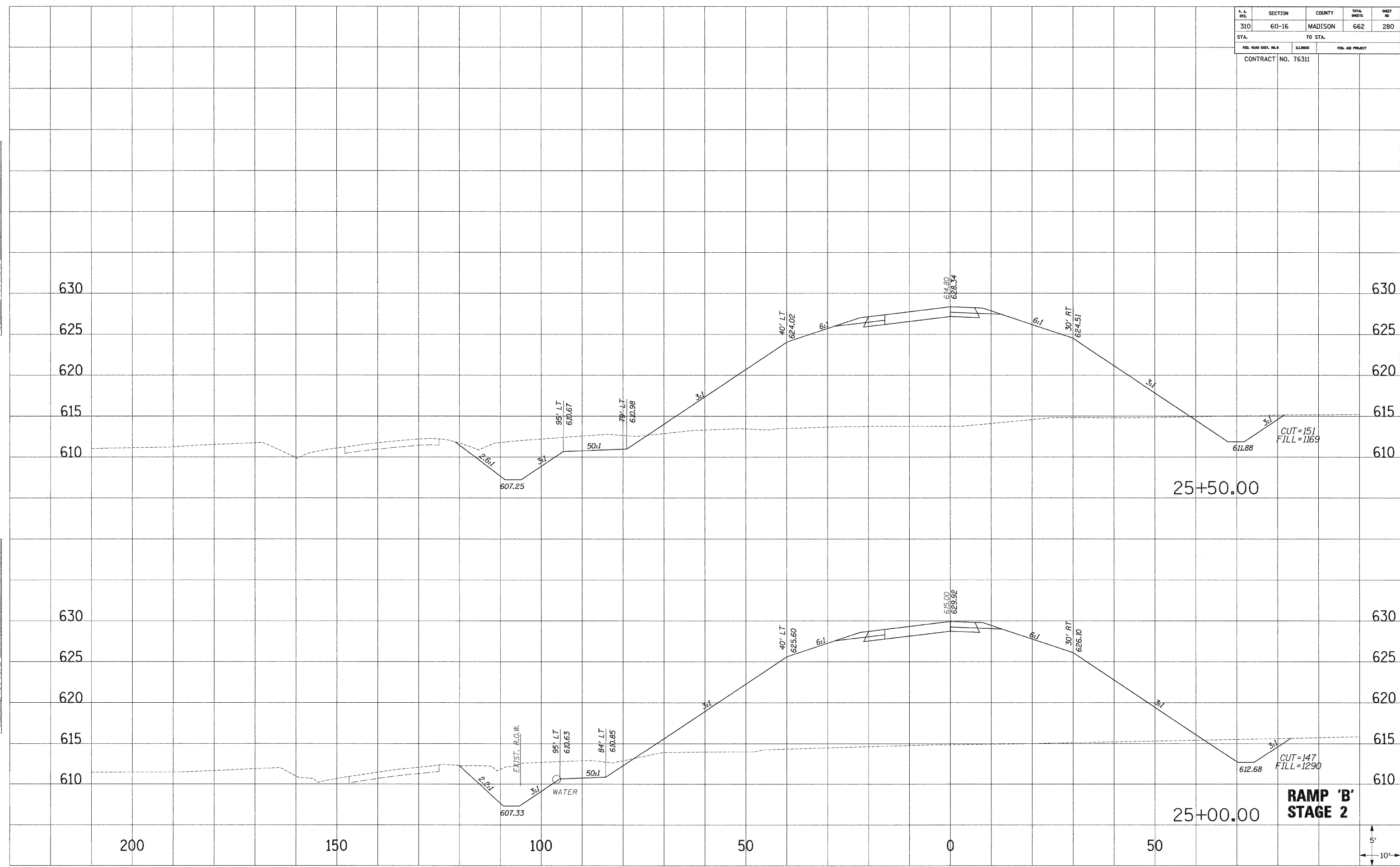
SURVEY PLOTTED
 NOTE BOOK
 DATE
 AREAS CHECKED



F. A. RTE.	SECTION	COUNTY	TOTAL SHEETS	SHEET NO.
310	60-16	MADISON	662	280
STA.		TO STA.		
FED. ROAD DIST. NO. 4		ILLINOIS	FED. AID PROJECT	
CONTRACT NO. 76311				

SURVEY: PLOTTED
 NOTE BOOK NO. _____
 AREAS CHECKED: _____

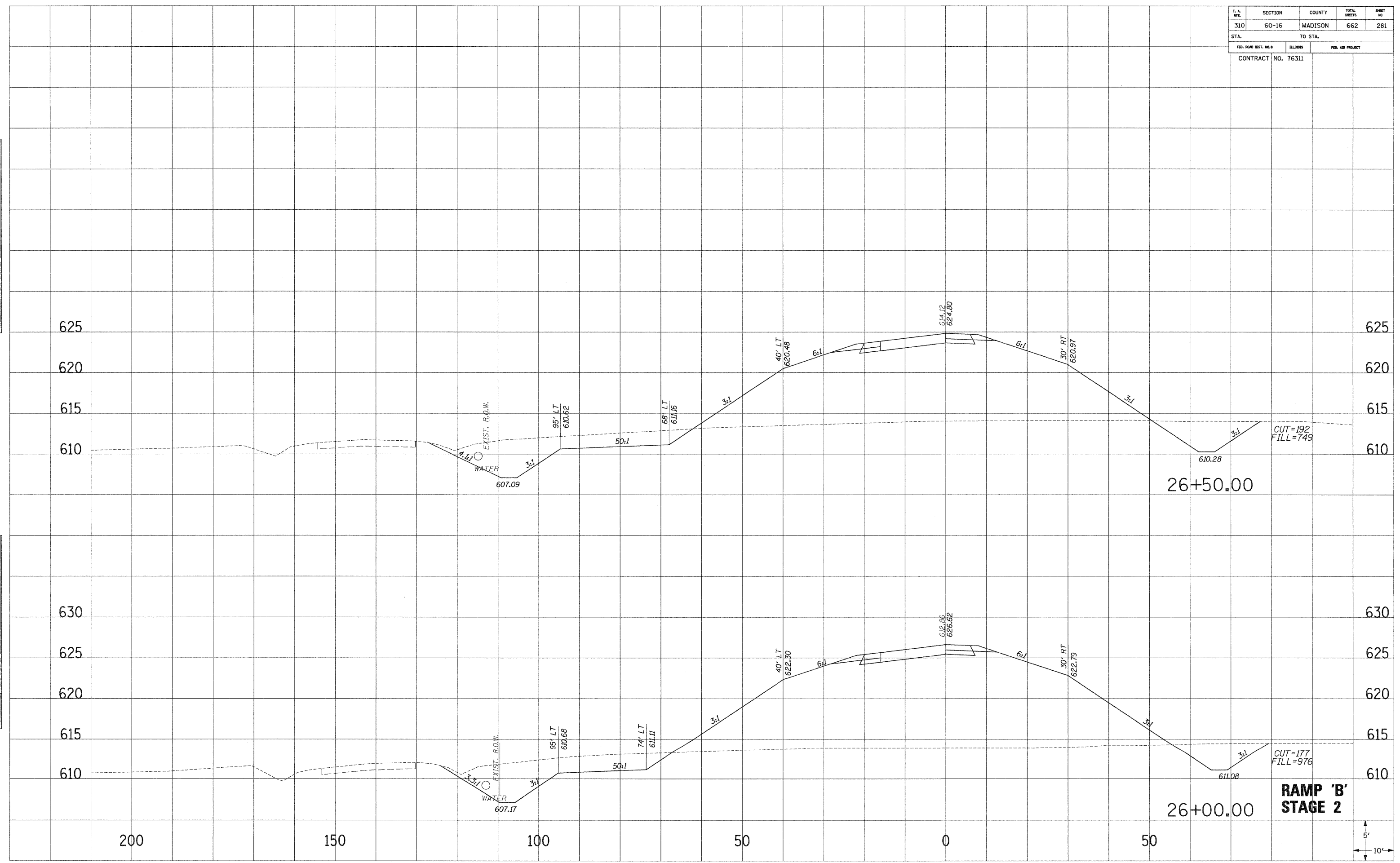
SURVEY: PLOTTED
 NOTE BOOK NO. _____
 AREAS CHECKED: _____



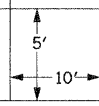
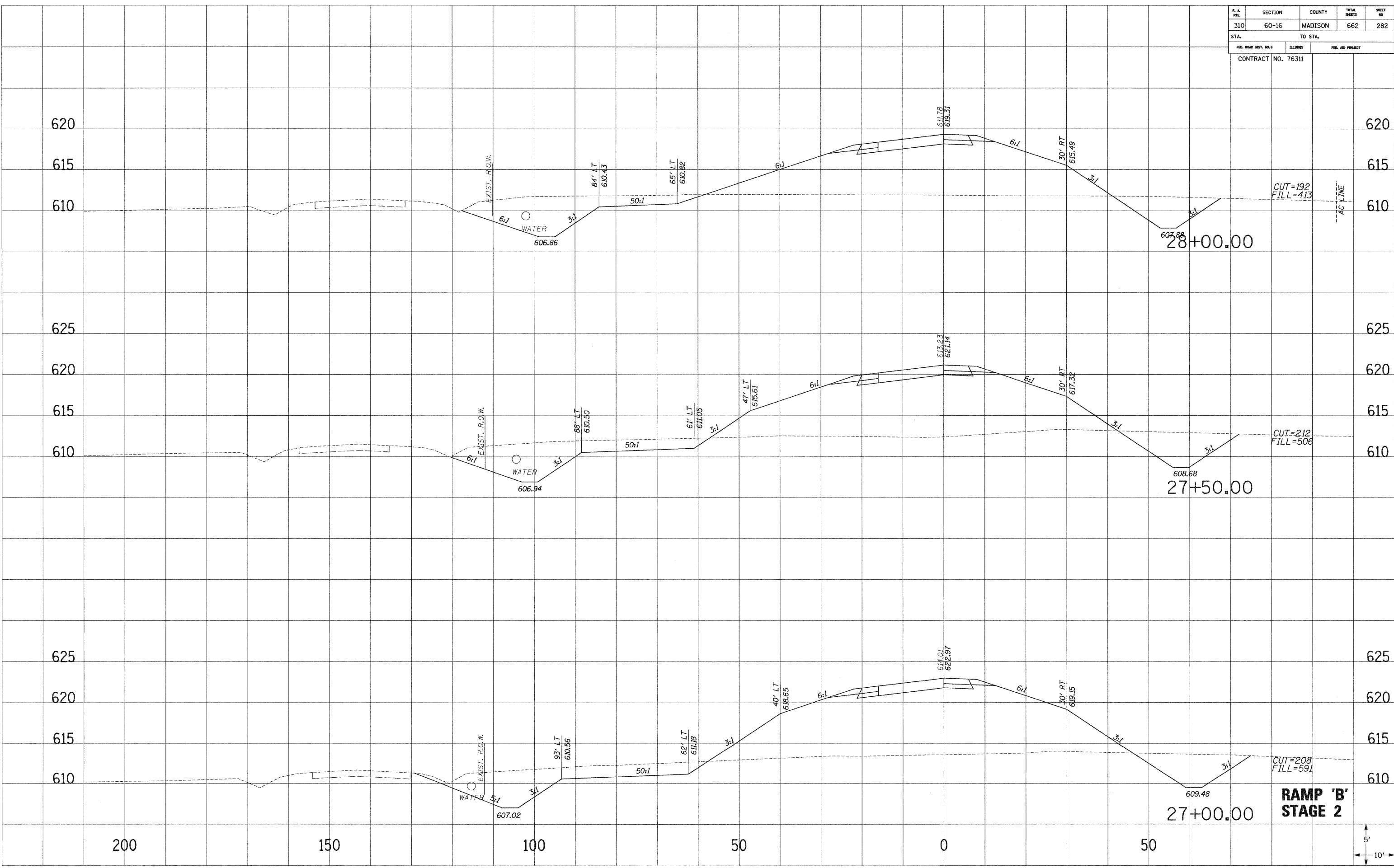
F. A. DIST.	SECTION	COUNTY	TOTAL SHEETS	SHEET NO.
310	60-16	MADISON	662	281
STA.		TO STA.		
FED. ROAD DIST. NO. 8		ILLINOIS	FED. AID PROJECT	
CONTRACT NO. 76311				

DATE: _____
 PLOTTED: _____
 NOTE BOOK: _____
 AREAS: _____
 CHECKED: _____

DATE: _____
 PLOTTED: _____
 NOTE BOOK: _____
 AREAS: _____
 CHECKED: _____



F. & R.	SECTION	COUNTY	TOTAL SHEETS	SHEET NO.
310	60-16	MADISON	662	282
STA.		TO STA.		
FED. ROAD DIST. NO. 3		ILLINOIS	FED. AID PROJECT	
CONTRACT NO. 76311				



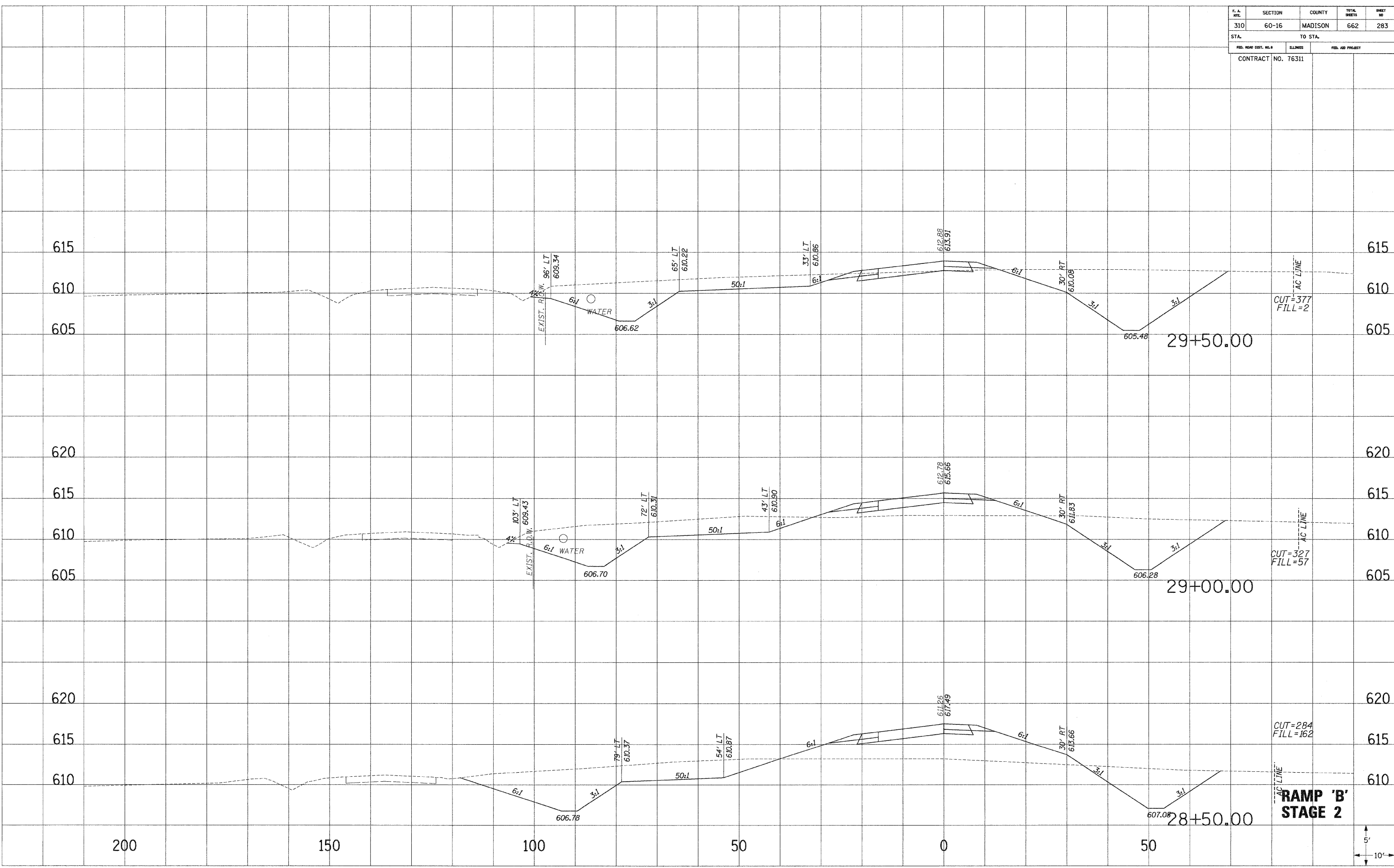
PLOTTED
 DATE
 AREAS CHECKED

PLOTTED
 DATE
 AREAS CHECKED

F. A. NO.	SECTION	COUNTY	TOTAL SHEETS	SHEET NO.
310	60-16	MADISON	662	283
STA.		TO STA.		
FED. ROAD DIST. NO. 1		ELLIMES	FED. AID PROJECT	
CONTRACT NO. 76311				

SURVEY PLOTTED
 NOTE BOOK NO. _____
 AREAS CHECKED _____
 NO. _____

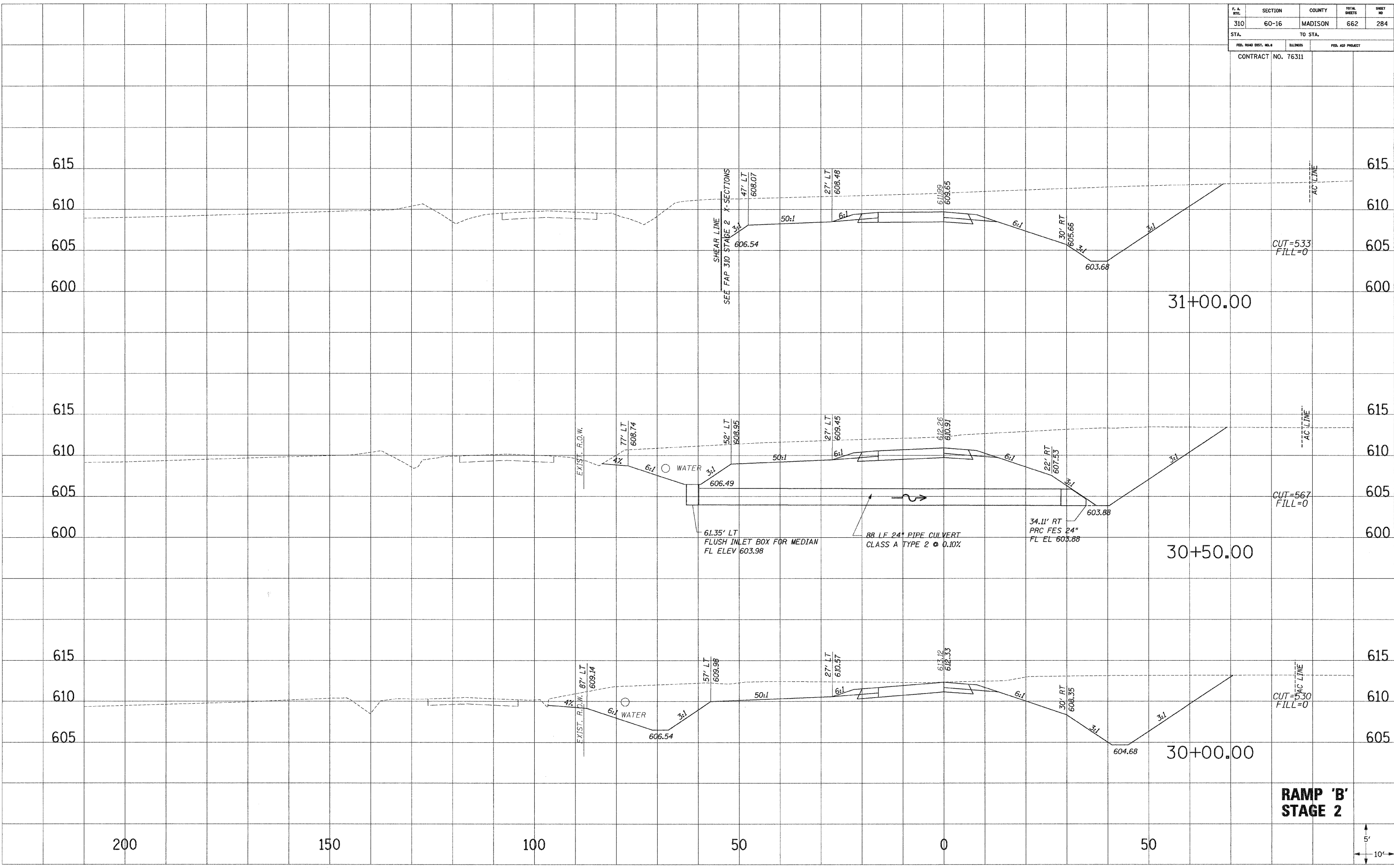
SURVEY PLOTTED
 NOTE BOOK NO. _____
 AREAS CHECKED _____
 NO. _____



F. A. RITE	SECTION	COUNTY	TOTAL SHEETS	SHEET NO.
310	60-16	MADISON	662	284
STA.		TO STA.		
FED. ROAD DIST. NO. 4		BLDG. NO.	FED. AID PROJECT	
CONTRACT NO. 76311				

SURVEIL PLOTTED
 NOTE BOOK NO. _____
 PLATE _____
 AREAS CHECKED _____
 NO. _____

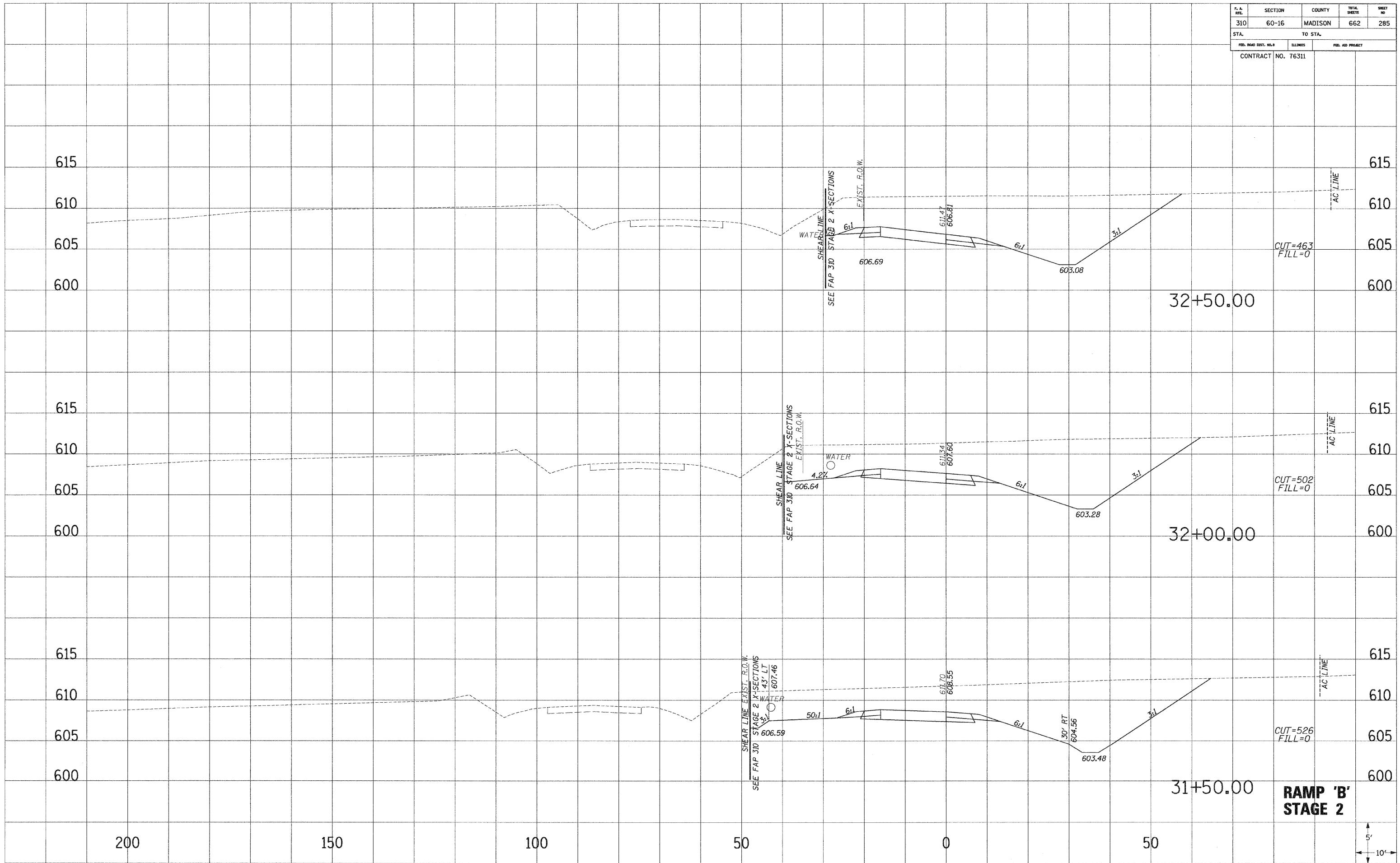
SURVEIL PLOTTED
 NOTE BOOK NO. _____
 PLATE _____
 AREAS CHECKED _____
 NO. _____



F. A. NO.	SECTION	COUNTY	TOTAL SHEETS	SHEET NO.
310	60-16	MADISON	662	285
STA.		TO STA.		
FED. ROAD DIST. NO. 3		ILLINOIS	FED. AID PROJECT	
CONTRACT NO. 76311				

SURVEIL PLOTTED
 NOTE BOOK NO. 1
 DATE 11/11/05
 AREAS CHECKED

SURVEIL PLOTTED
 NOTE BOOK NO. 1
 DATE 11/11/05
 AREAS CHECKED



F. A. NO.	SECTION	COUNTY	TOTAL SHEETS	SHEET NO.
310	60-16	MADISON	662	286
STA.		TO STA.		
FED. ROAD DIST. NO. 9		ILLINOIS	FED. AID PROJECT	
CONTRACT NO. 76311				

SURVEY PLOTTED _____
 NOTE BOOK _____
 NO. _____
 AREAS CHECKED _____

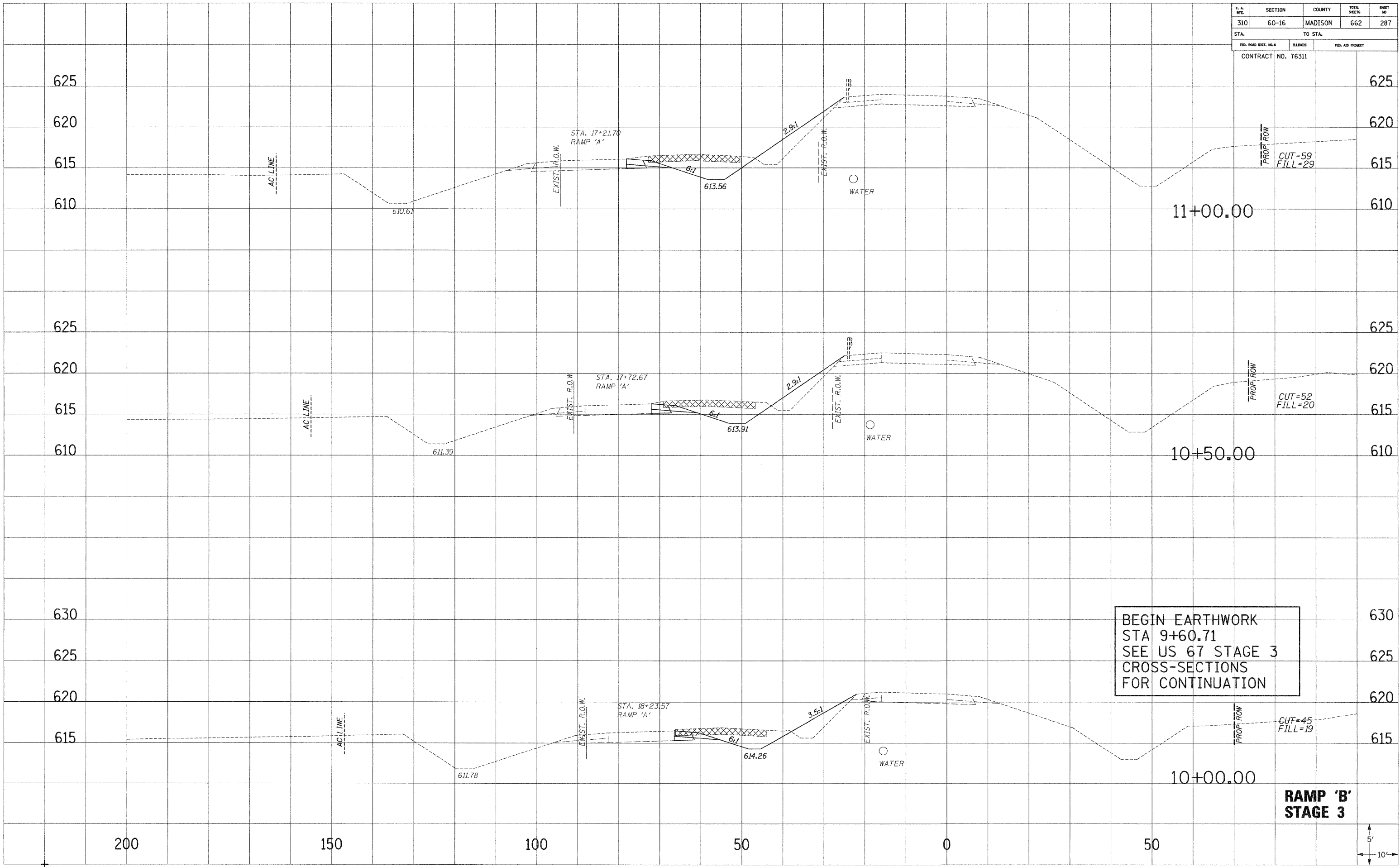
SURVEY PLOTTED _____
 NOTE BOOK _____
 NO. _____
 AREAS CHECKED _____



F. A. RTE.	SECTION	COUNTY	TOTAL SHEETS	SHEET NO.
310	60-16	MADISON	662	287
STA.		TO STA.		
FED. ROAD DIST. NO. 6		ILLINOIS	FED. AID PROJECT	
CONTRACT NO. 76311				

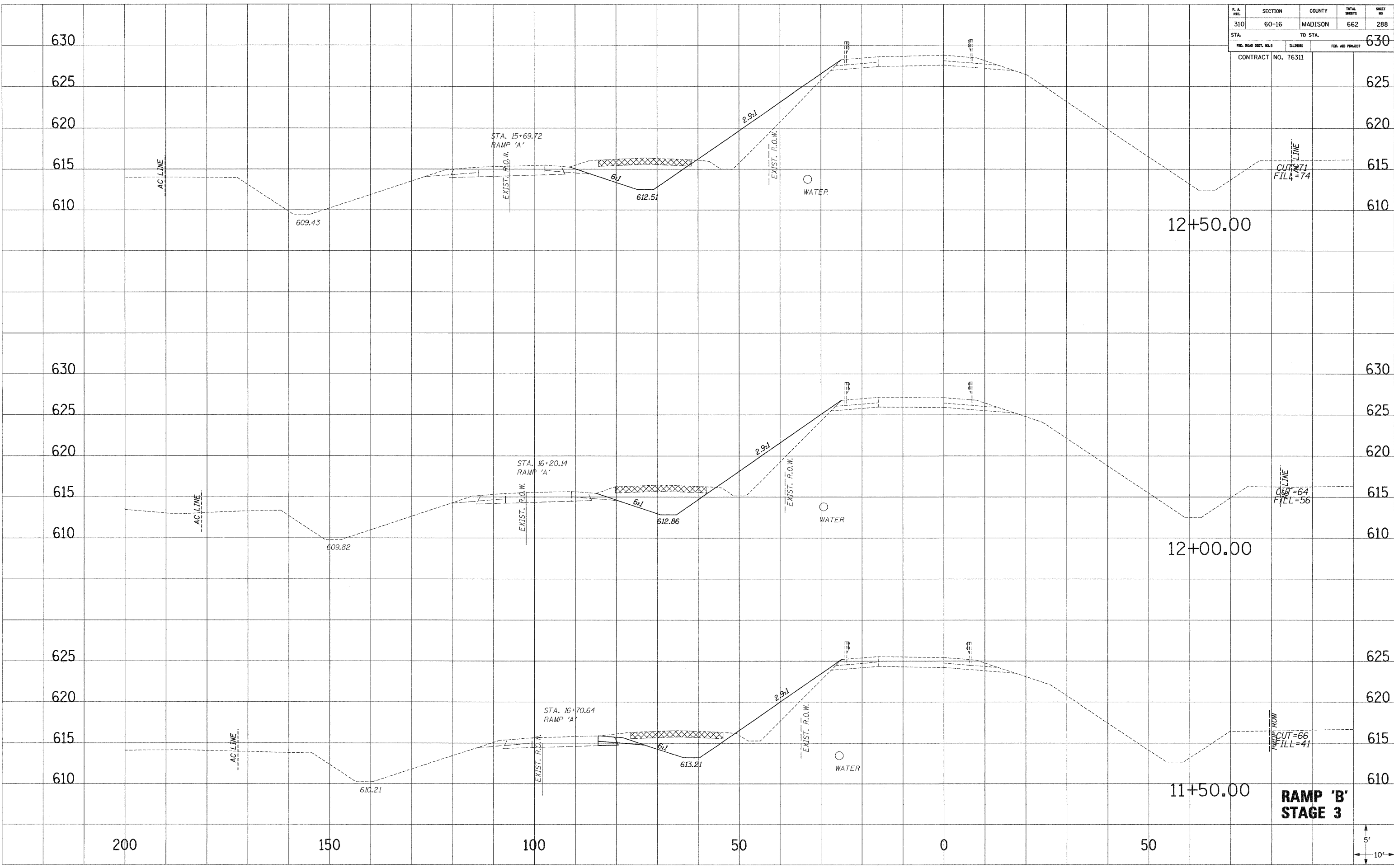
DATE: _____
 PLOTTED: _____
 NOTE BOOK: _____
 TEMPLATE: _____
 NO. AREAS CHECKED: _____

DATE: _____
 PLOTTED: _____
 NOTE BOOK: _____
 TEMPLATE: _____
 NO. AREAS CHECKED: _____



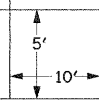
**RAMP 'B'
 STAGE 3**

F. & RITE.	SECTION	COUNTY	TOTAL SHEETS	SHEET NO.
310	60-16	MADISON	662	288
STA. 630		TO STA. 630		630
FED. ROAD DIST. NO. 9		ILLINOIS	FED. AID PROJECT	
CONTRACT NO. 76311				



SURVEY PLOTTED
 NOTE BOOK
 NO. AREAS CHECKED

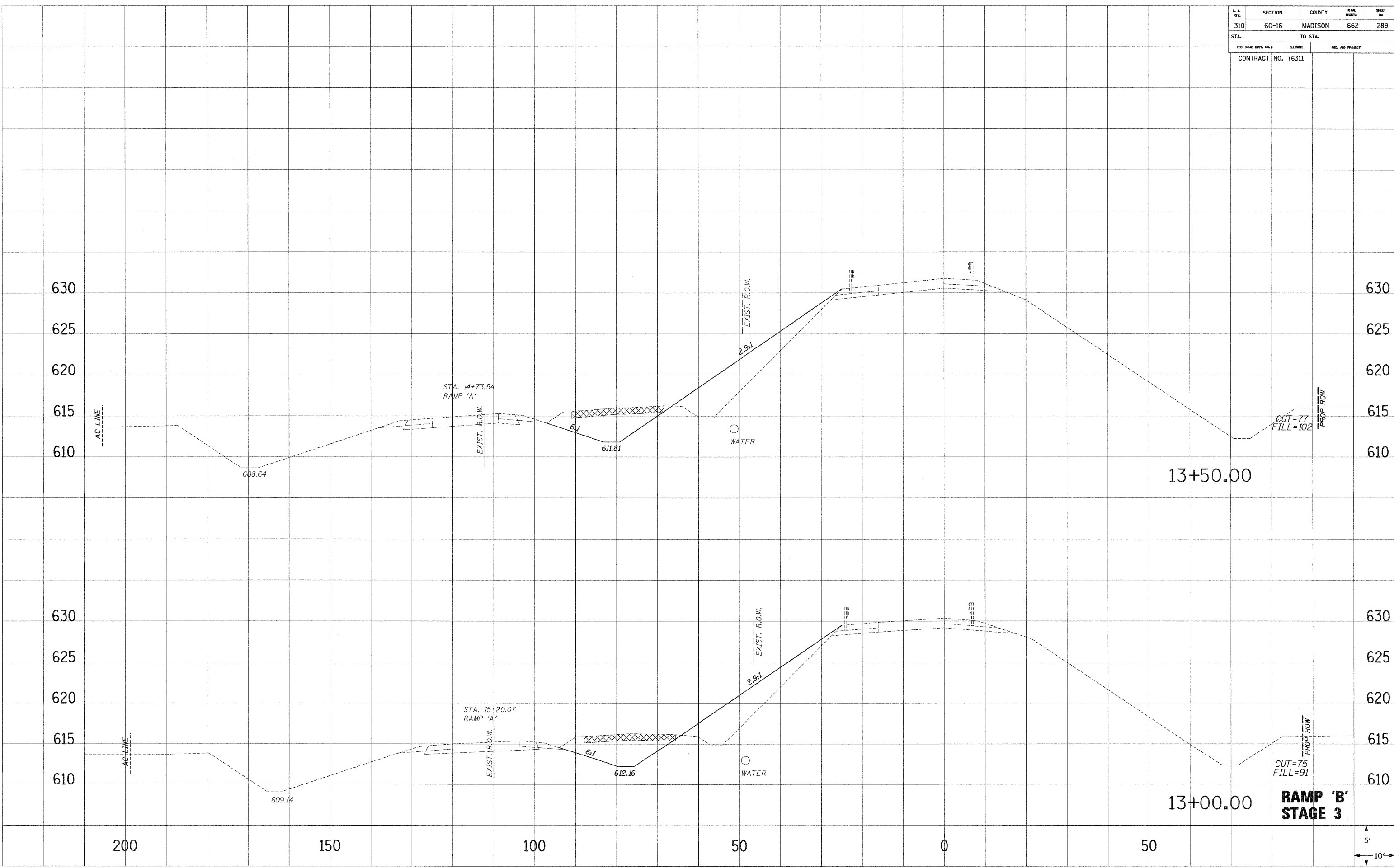
SURVEY PLOTTED
 NOTE BOOK
 NO. AREAS CHECKED



F. A. NO.	SECTION	COUNTY	TOTAL SHEETS	SHEET NO.
310	60-16	MADISON	662	289
STA.		TO STA.		
FED. ROAD DIST. NO. 8		ILLINOIS	FED. AID PROJECT	
CONTRACT NO. 76311				

SURVEY PLOTTED
 NOTE BOOK NO. _____
 REVISIONS _____
 AREAS CHECKED _____

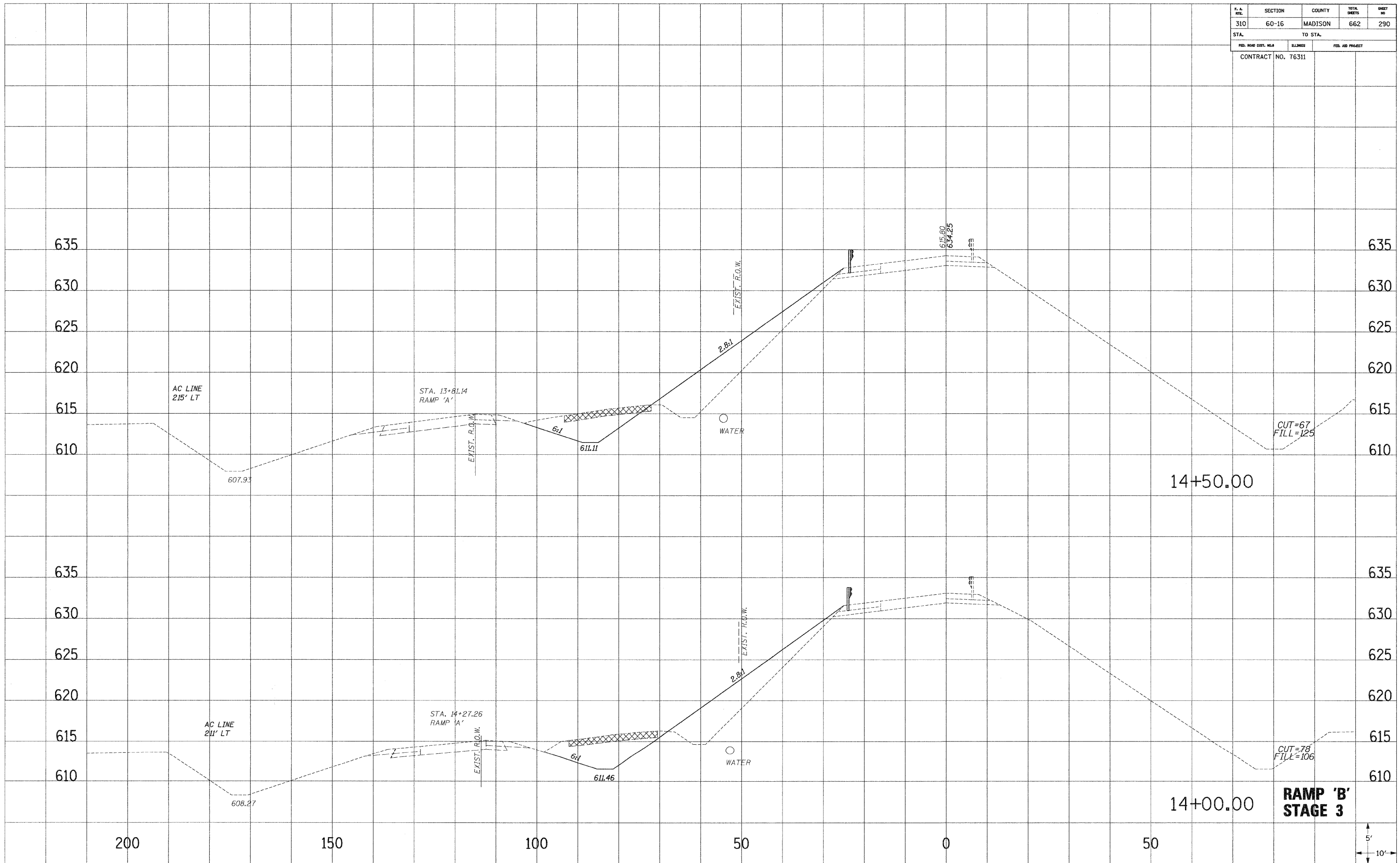
SURVEY PLOTTED
 NOTE BOOK NO. _____
 REVISIONS _____
 AREAS CHECKED _____



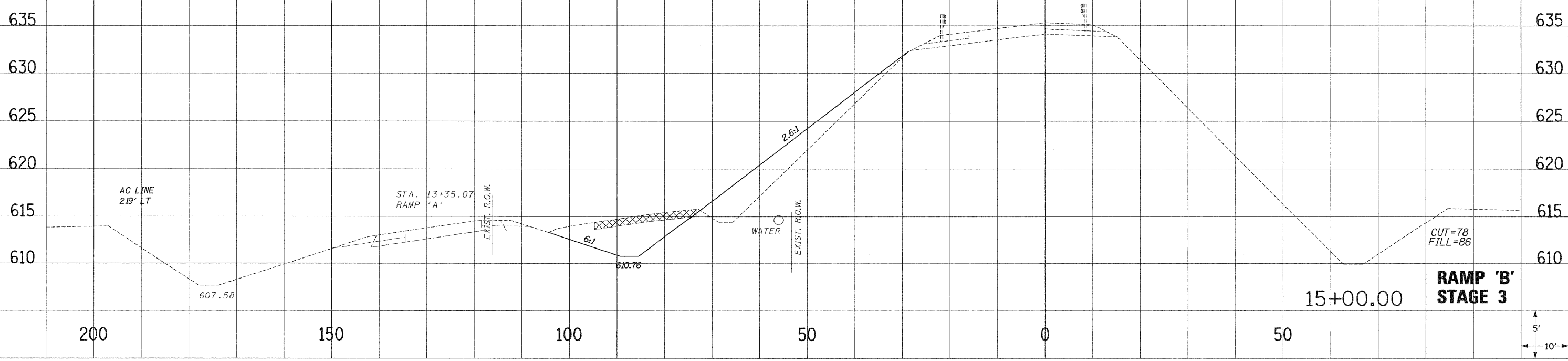
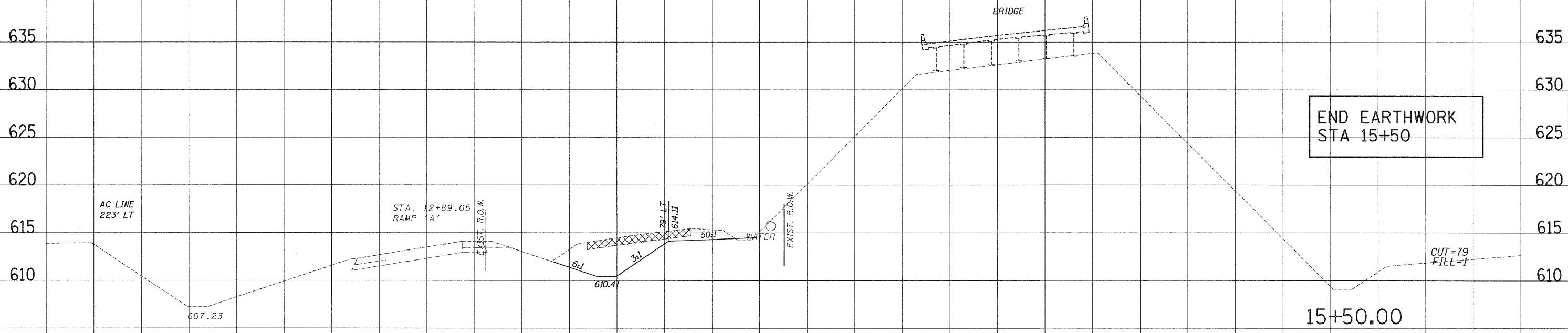
F. & A. NO.	SECTION	COUNTY	TOTAL SHEETS	SHEET NO.
310	60-16	MADISON	662	290
STA.		TO STA.		
FED. ROAD DIST. NO.		STATE	FED. AID PROJECT	
CONTRACT NO. 76311				

SURVEIL PLOTTED
 NOTE BOOK NO. _____
 DATE _____
 AREAS CHECKED _____
 NO. _____

SURVEIL PLOTTED
 NOTE BOOK NO. _____
 DATE _____
 AREAS CHECKED _____
 NO. _____



F. A. DIST.	SECTION	COUNTY	TOTAL SHEETS	SHEET NO.
310	60-16	MADISON	662	291
STA.		TO STA.		
FED. ROAD DIST. NO. 9		ILLINOIS	FED. AID PROJECT	
CONTRACT NO. 76311				

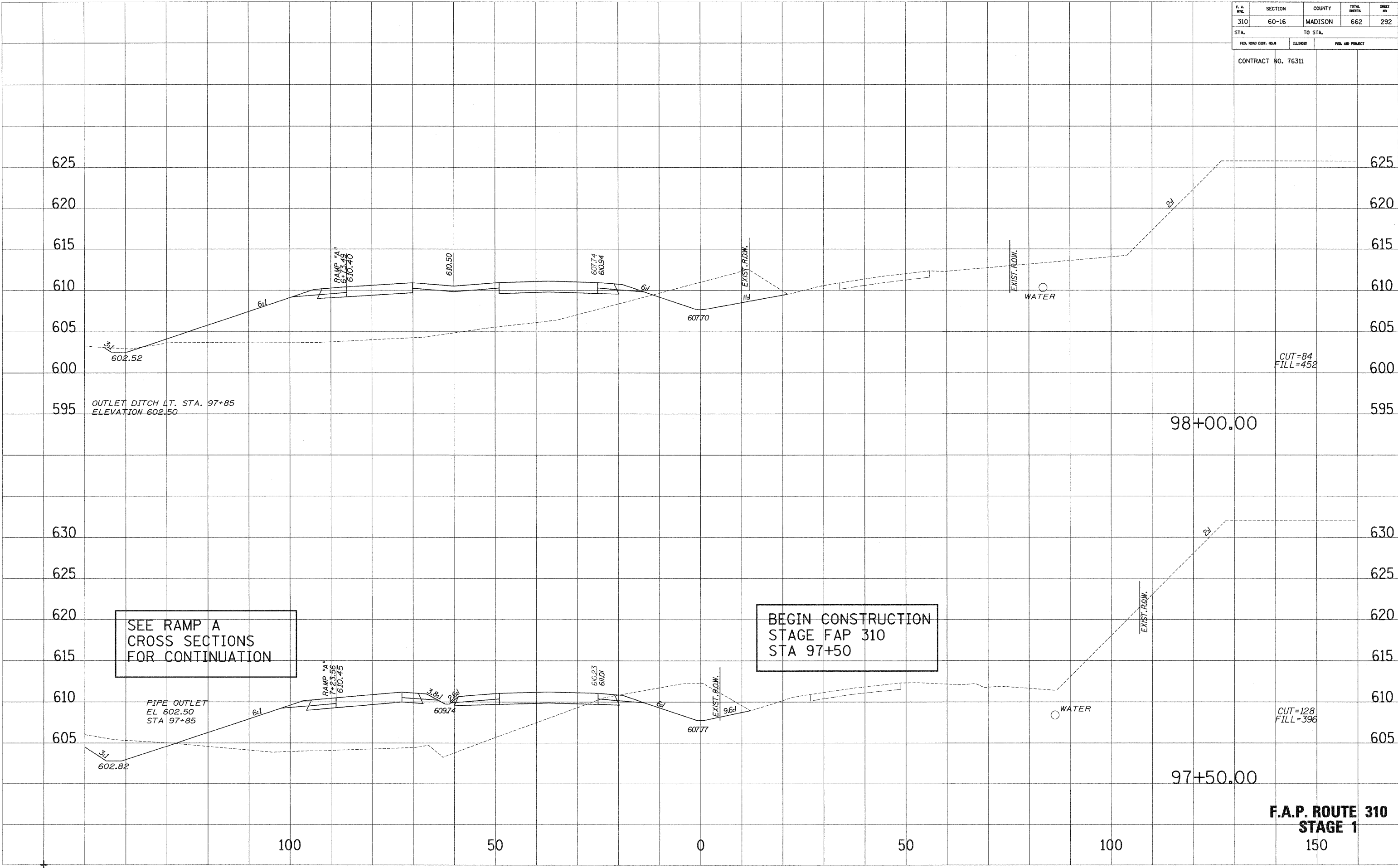


SURVEY PLOTTED
NOTE BOOK NO. _____
DATE _____
AREAS CHECKED _____

SURVEY PLOTTED
NOTE BOOK NO. _____
DATE _____
AREAS CHECKED _____

F. A. NO.	SECTION	COUNTY	TOTAL SHEETS	SHEET NO.
310	60-16	MADISON	662	292
STA.		TO STA.		
FED. ROAD DIST. NO. 8		MILES		FED. AID PROJECT

CONTRACT NO. 76311

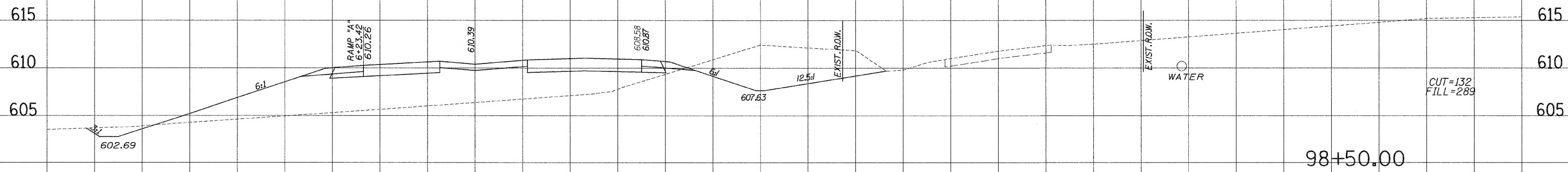
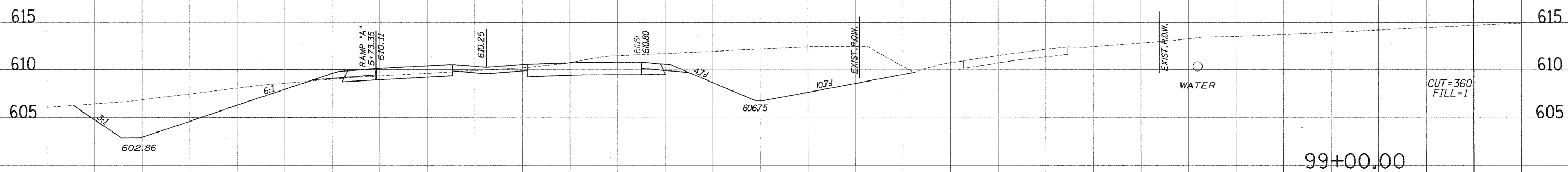
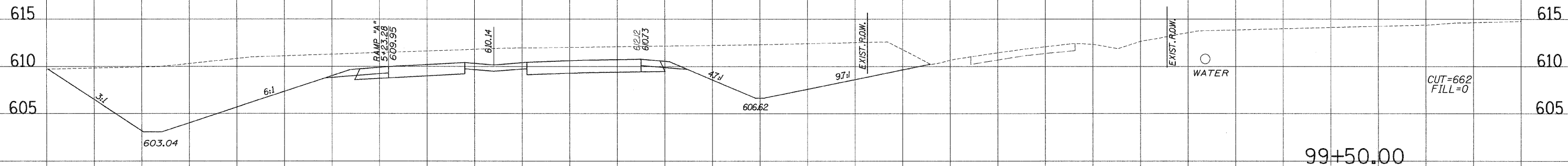


**F.A.P. ROUTE 310
STAGE 1**
150

SURVEY PLOTTED REVISIONS AREAS CHECKED

SURVEY PLOTTED REVISIONS AREAS CHECKED

F. A. RTG.	SECTION	COUNTY	TOTAL SHEETS	SHEET NO.
310	60-16	MADISON	662	293
STA.		TO STA.		
FED. ROAD DIST. NO. 4		ELLIPSIS	FED. AID PROJECT	
CONTRACT NO. 76311				

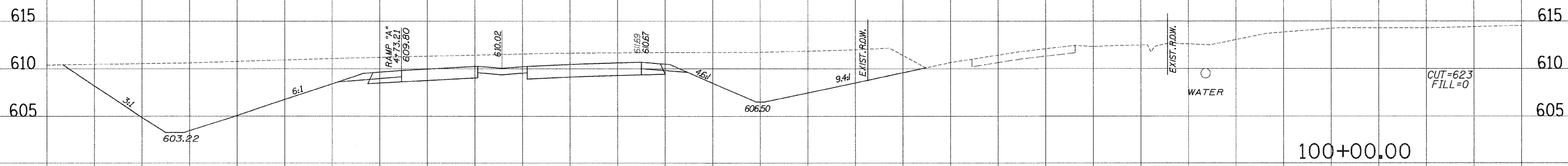
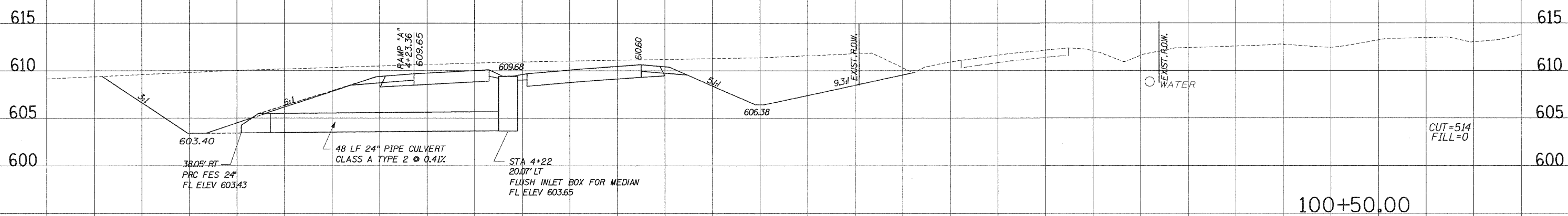
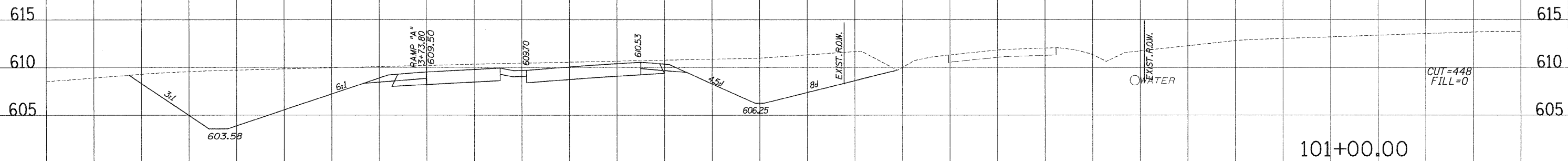


**F.A.P. ROUTE 310
STAGE 1**

NO. _____
AREAS CHECKED _____
AREAS RECHECKED _____
NO. _____
AREAS CHECKED _____
NO. _____
AREAS CHECKED _____

NO. _____
AREAS CHECKED _____
AREAS RECHECKED _____
NO. _____
AREAS CHECKED _____
NO. _____
AREAS CHECKED _____

F. A. RTE.	SECTION	COUNTY	TOTAL SHEETS	SHEET NO.
310	60-16	MADISON	662	294
STA.		TO STA.		
FED. ROAD DIST. NO. 8		ILLINOIS	FED. AID PROJECT	
CONTRACT NO. 76311				

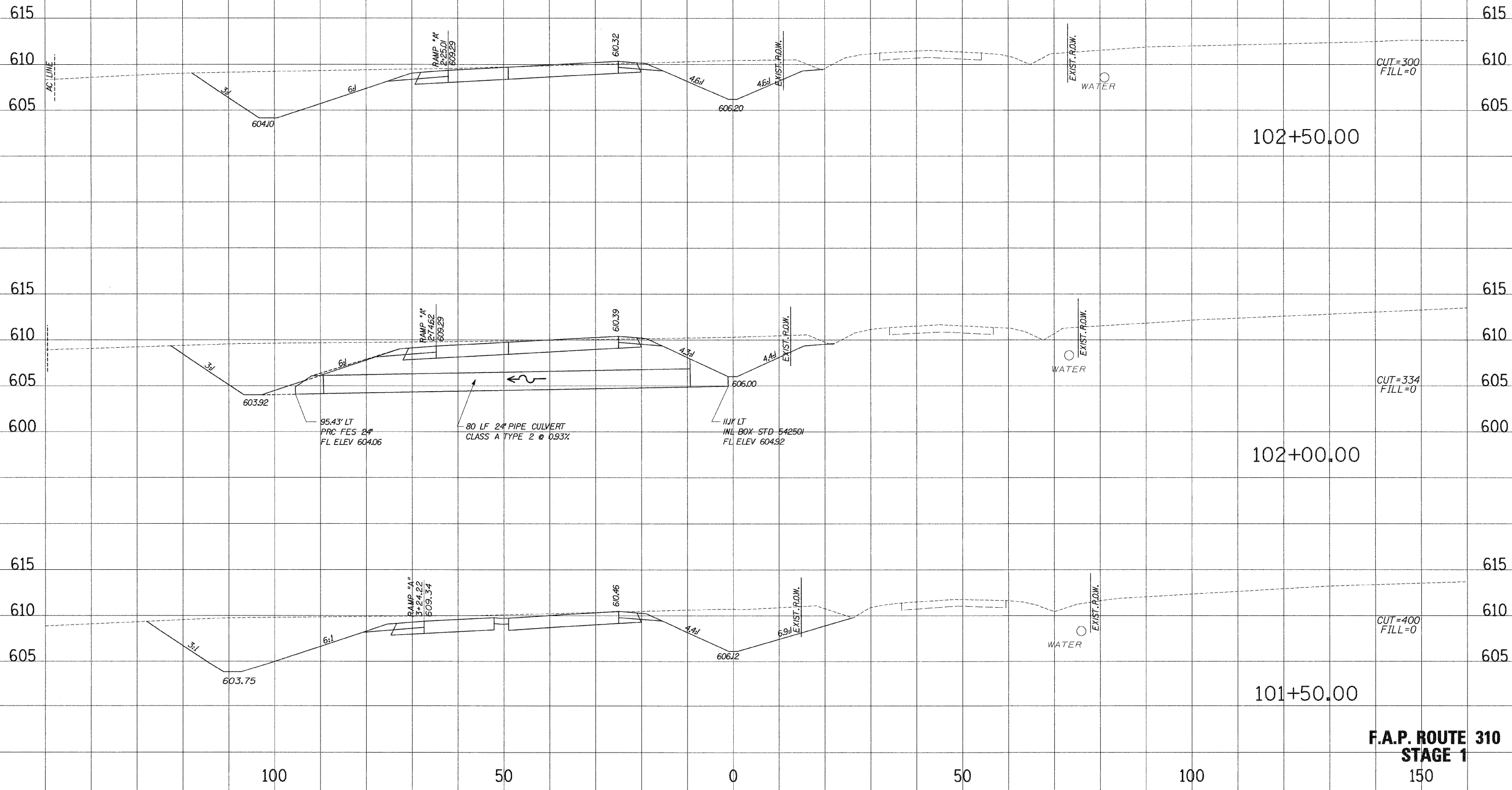


**F.A.P. ROUTE 310
STAGE 1
150**

SURVEY PLOTTED
 NOTE BOOK
 REVISIONS
 AREAS CHECKED
 NO.

SURVEY PLOTTED
 NOTE BOOK
 REVISIONS
 AREAS CHECKED
 NO.

F. A. Rtg.	SECTION	COUNTY	TOTAL SHEETS	SHEET NO.
310	60-16	MADISON	662	295
STA.		TO STA.		
FED. ROAD DIST. NO. 8		ILLINOIS	FED. AID PROJECT	
CONTRACT NO. 76311				

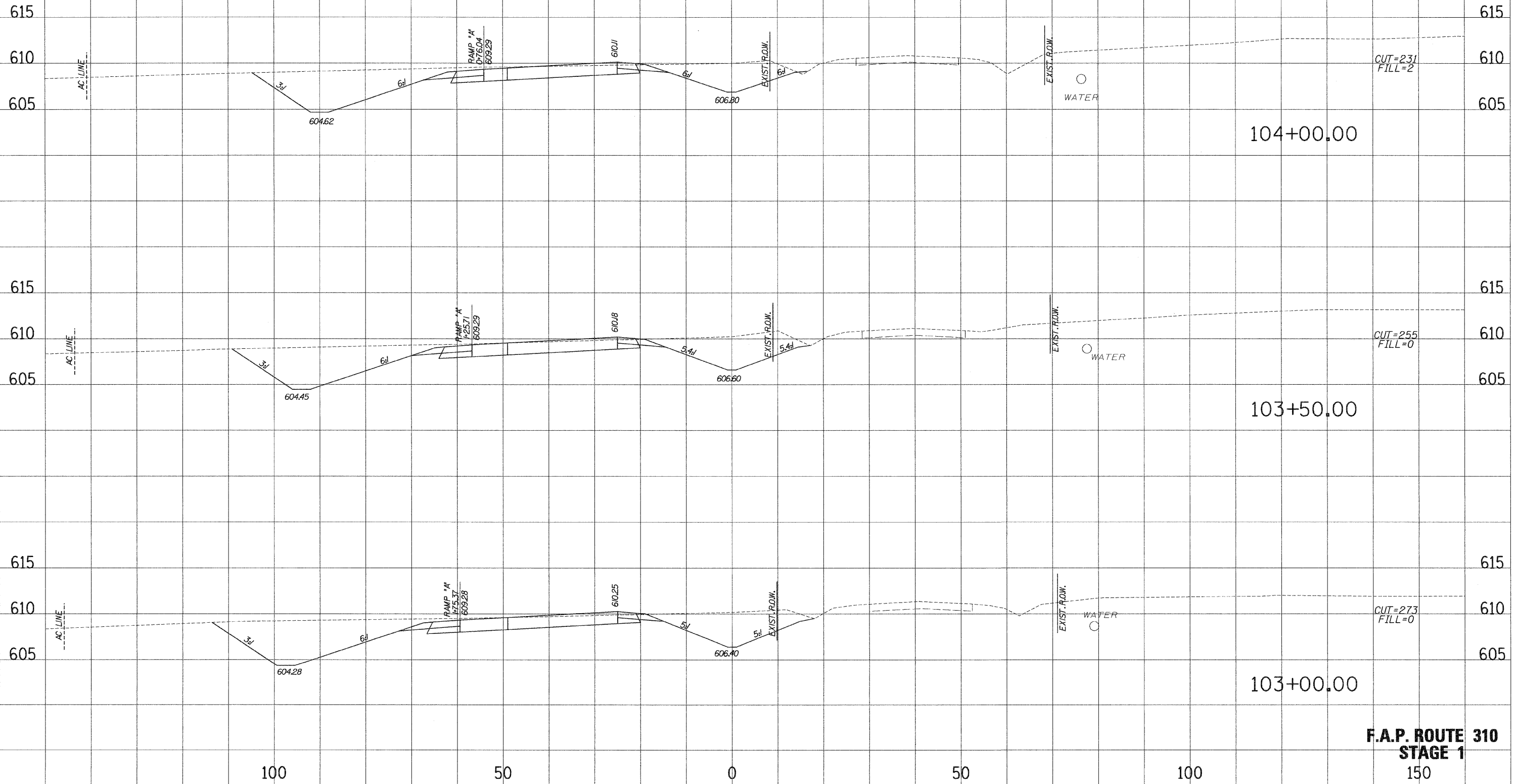


**F.A.P. ROUTE 310
STAGE 1**

SURVEY PLOTTED
 NOTE BOOK TEMPLATE
 NO. AREAS CHECKED

SURVEY PLOTTED
 NOTE BOOK TEMPLATE
 NO. AREAS CHECKED

F. A. MILE	SECTION	COUNTY	TOTAL SHEETS	SHEET NO.
310	60-16	MADISON	662	296
STA.		TO STA.		
FED. ROAD DIST. NO. 8		ILLINOIS	FED. AID PROJECT	
CONTRACT NO. 76311				



**F.A.P. ROUTE 310
STAGE 1**
150

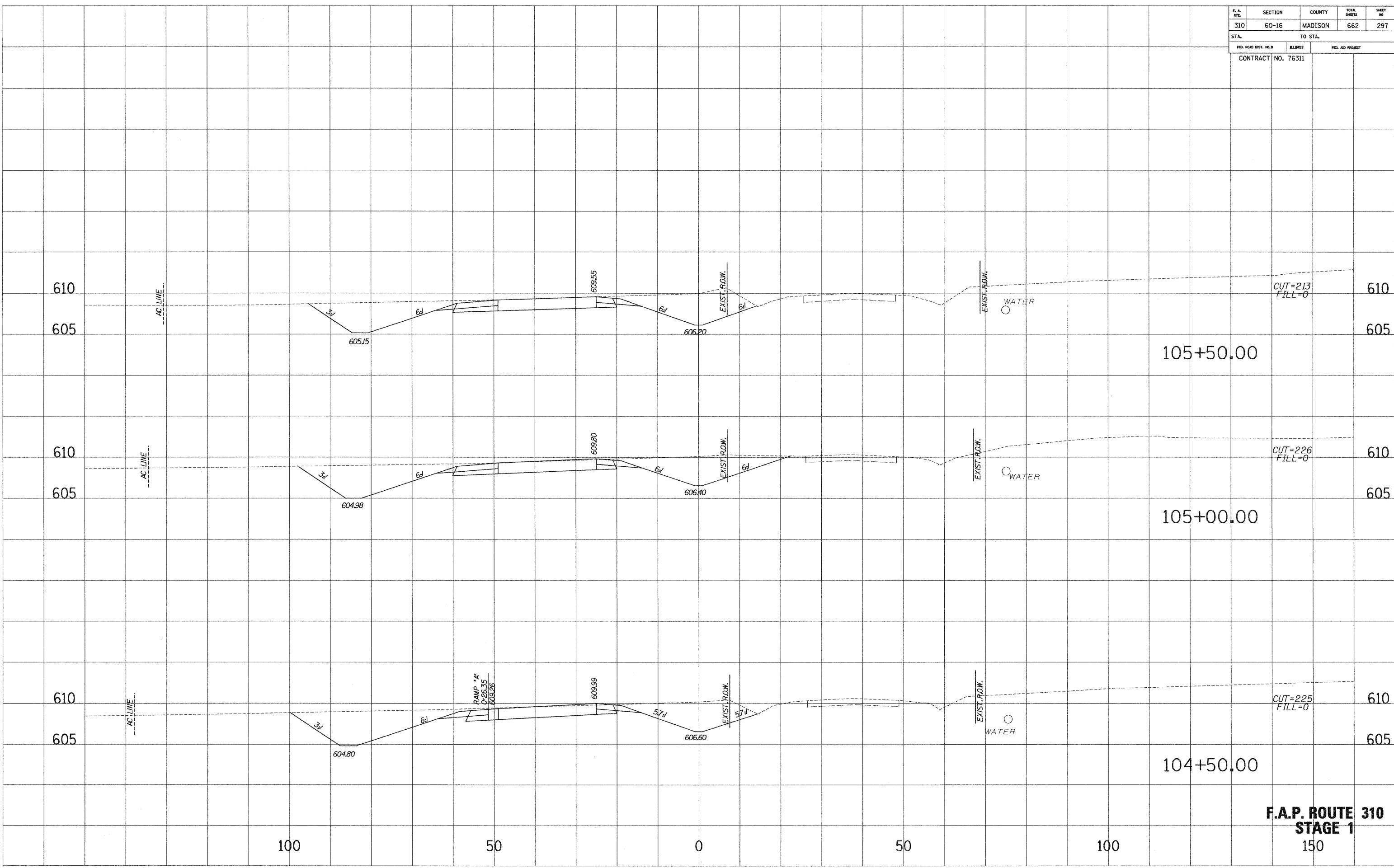
PLOTTED
NOTE BOOK
NO. 101

PLOTTED
NOTE BOOK
NO. 101

F. A. RTE.	SECTION	COUNTY	TOTAL SHEETS	SHEET NO.
310	60-16	MADISON	662	297
STA.		TO STA.		
FED. ROAD DIST. NO. 8		ILLINOIS	FED. AID PROJECT	
CONTRACT NO. 76311				

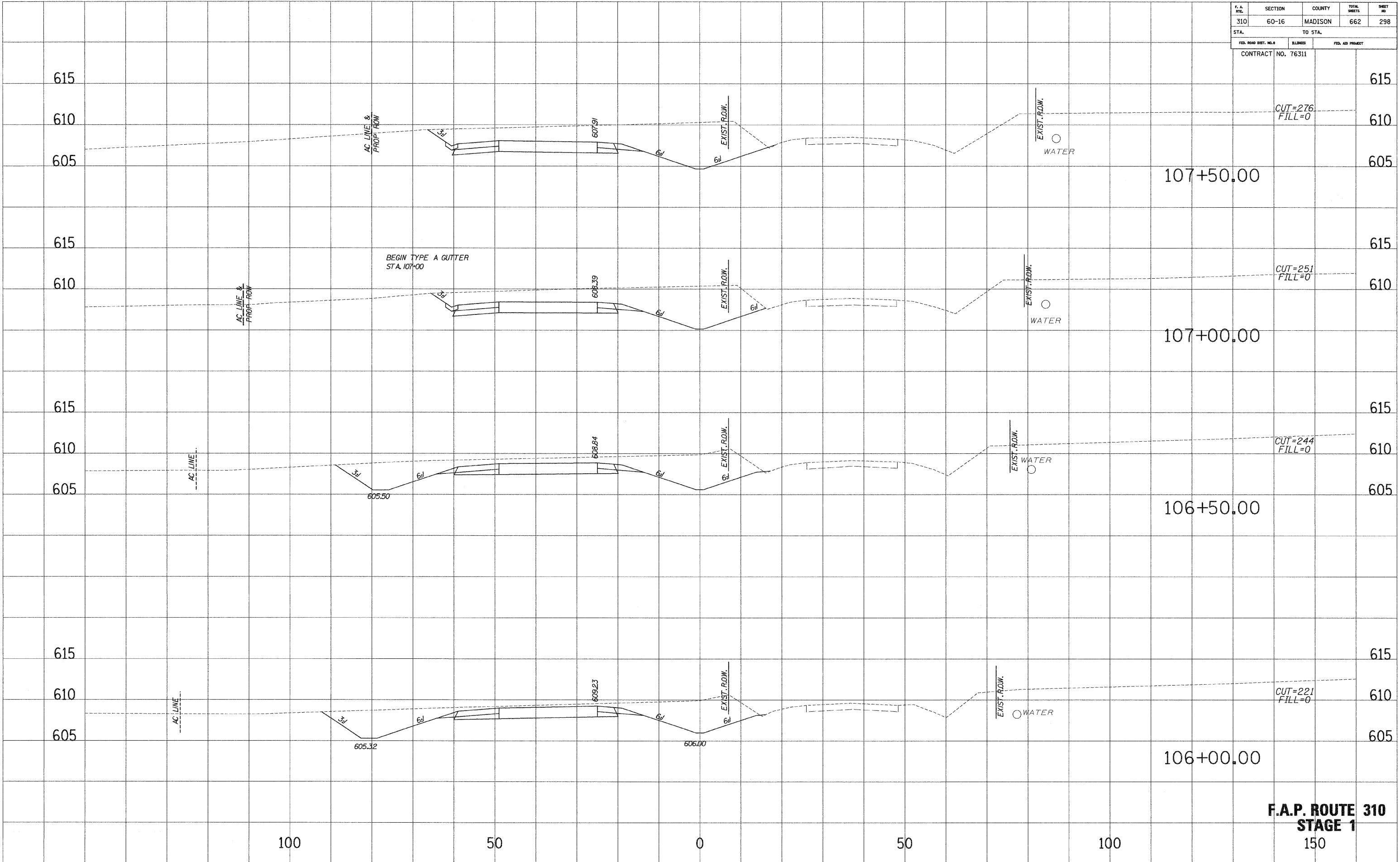
SURVEY PLOTTED
 NOTE BOOK TEMPLATE
 NO. AREAS CHECKED

SURVEY PLOTTED
 NOTE BOOK TEMPLATE
 NO. AREAS CHECKED



F.A.P. ROUTE 310
STAGE 1
 150

F. A. RTE.	SECTION	COUNTY	TOTAL SHEETS	SHEET NO.
310	60-16	MADISON	662	298
STA.		TO STA.		
FED. ROAD DIST. NO. 8		BILLINGS	FED. AID PROJECT	
CONTRACT NO. 76311				



**F.A.P. ROUTE 310
STAGE 1**

100

50

0

50

100

106+00.00

106+50.00

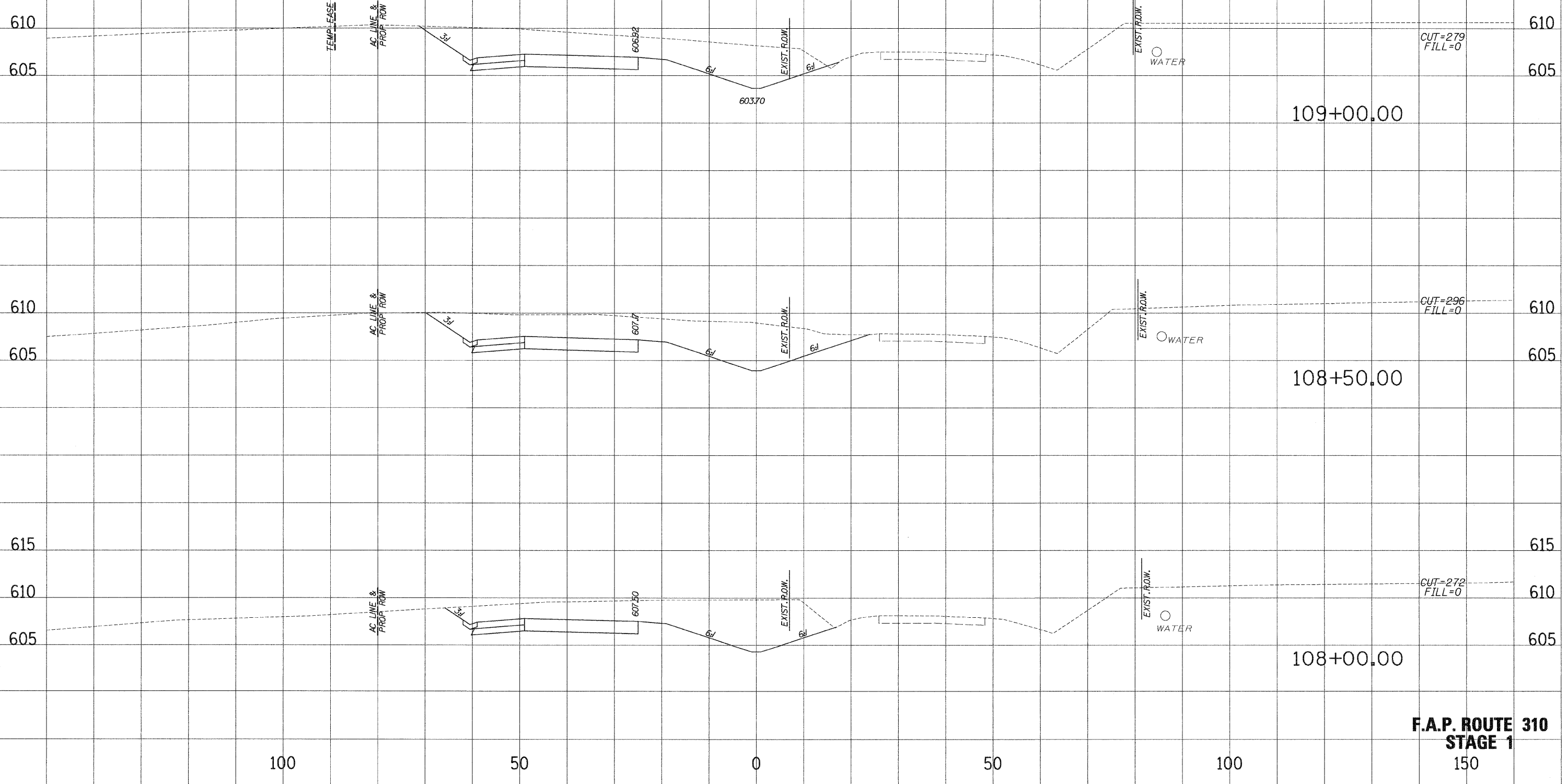
107+00.00

107+50.00

DATE PLOTTED: _____
 NOTE BOOK: _____
 TEMPLATE: _____
 AREAS CHECKED: _____

DATE PLOTTED: _____
 NOTE BOOK: _____
 TEMPLATE: _____
 AREAS CHECKED: _____

F. A. RTE.	SECTION	COUNTY	TOTAL SHEETS	SHEET NO.
310	60-16	MADISON	662	299
STA.		TO STA.		
FED. ROAD DIST. NO. 8		MILES		FED. AID PROJECT
CONTRACT NO. 76311				

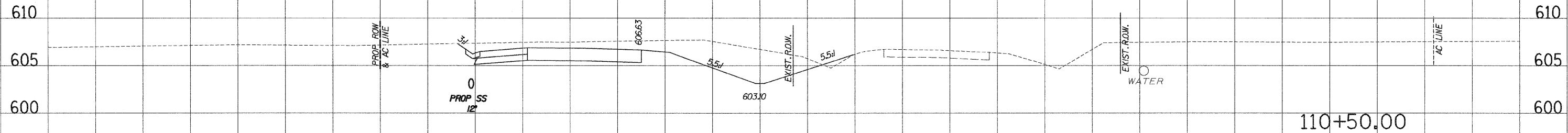


**F.A.P. ROUTE 310
STAGE 1**
150

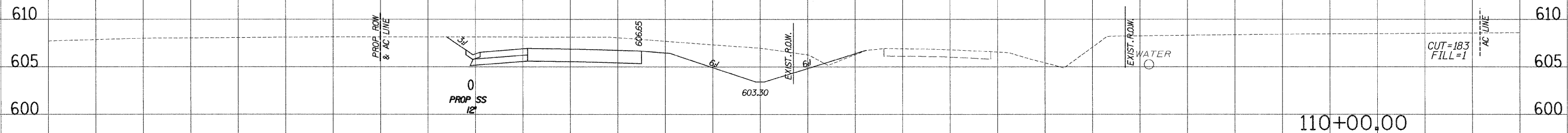
NO. _____
AREAS CHECKED _____
TEMP. PLATE _____
AREAS CHECKED _____
NOTE BOOK _____
NO. _____

NO. _____
AREAS CHECKED _____
TEMP. PLATE _____
AREAS CHECKED _____
NOTE BOOK _____
NO. _____

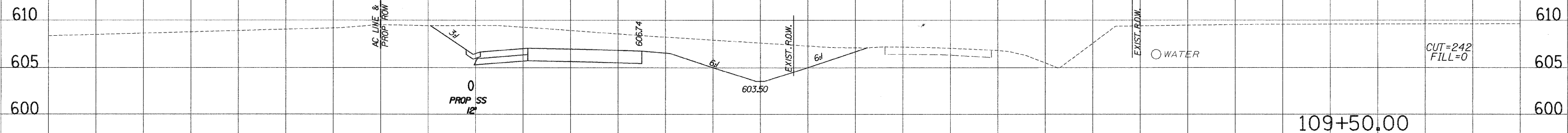
F. A. RTE.	SECTION	COUNTY	TOTAL SHEETS	SHEET NO.
310	60-16	MADISON	662	300
STA.		TO STA.		
FED. ROAD DIST. NO. 8		ILLINOIS	FED. AID PROJECT	
CONTRACT NO. 76311				



CUT=161
FILL=2



CUT=183
FILL=1



CUT=242
FILL=0

F.A.P. ROUTE 310
STAGE 1

DATE: _____
DRAWN BY: _____
CHECKED BY: _____
NO. _____

DATE: _____
DRAWN BY: _____
CHECKED BY: _____
NO. _____