




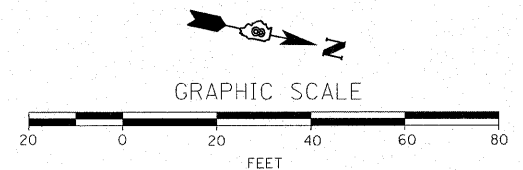


TEMP. DITCH CHECK SPACING		
SLOPE (%)	HEIGHT AT CENTER OF DITCH CHECK (OVERFLOW PT) (INCHES)	SPACING OF DITCH CHECK (FEET)
8.0	12"	10
	18"	20
	24"	25
7.0	12"	15
	18"	20
	24"	30
6.0	12"	15
	18"	25
	24"	35
5.0	12"	20
	18"	30
	24"	40
4.0	12"	25
	18"	35
	24"	50
3.0	12"	35
	18"	50
	24"	65
2.0	12"	50
	18"	75
	24"	100
1.0 & UNDER	12"	100
	18"	150
	24"	195

- EROSION CONTROL KEY**
-  INLET AND PIPE PROTECTION
  -  PERIMETER EROSION BARRIER
  -  TEMPORARY DITCH CHECK
  -  EROSION CONTROL BLANKET
  -  RIP-RAP (CLASS INDICATED IN SCHEDULE)



FILE NAME = 0876830-sht-eros-svppp.dgn	USER NAME = cha	DESIGNED -	REVISED -	<b>STATE OF ILLINOIS DEPARTMENT OF TRANSPORTATION</b>	<b>EROSION CONTROL PLAN</b>	F.A. RTE. 600	SECTION 60-(30,31,128)-1	COUNTY	TOTAL SHEETS 399	SHEET NO. 145
PLOT SCALE = 1:20	PLOT DATE = 8/24/2009	DRAWN -	REVISD -	SCALE: 1:20	SHEET NO. OF SHEETS	STA. 140+00.00 TO STA. 145+50.00		CONTRACT NO. 76830		
		CHECKED -	REVISED -			FED. ROAD DIST. NO. ILLINOIS FED. AID PROJECT				
		DATE -	REVISED -							