

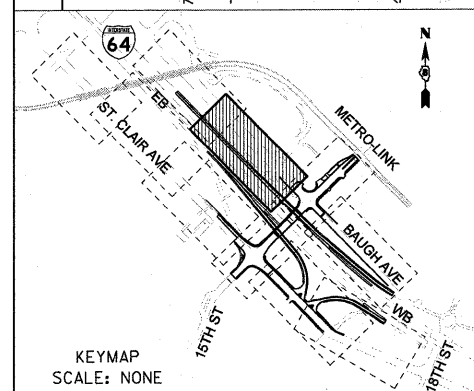


MATCH LINE
SEE SHEET 7 OF 9



MATCH LINE STA 7+50
SEE SHEET 2 OF 9

MATCH LINE STA 508+60
SEE SHEET 5 OF 9



- LEGEND:**
- PAVEMENT REMOVAL
 - SIDEWALK REMOVAL
 - MEDIAN REMOVAL
 - SHOULDER REMOVAL
 - DRIVEWAY/ ENTRANCE REMOVAL
 - PATCHING
 - PAVEMENT REMOVAL (BRIDGE APPROACH)
 - LINEAR REMOVAL
 - TREE REMOVAL (UNITS)



FILE NAME =	USER NAME = pmsarno	DESIGNED OP	REVISED -	STATE OF ILLINOIS DEPARTMENT OF TRANSPORTATION	ROADWAY PLAN - RAMP E			F.A.I. RTE. 64	SECTION 82-1-2HB	COUNTY ST. CLAIR	TOTAL SHEETS 345	SHEET NO. 49
#FILE#	PLOT SCALE = 20,000 / IN.	DRAWN PP	REVISED -		SCALE: 1" = 20'	SHEET NO. 4 OF 9 SHEETS	STA. 7+50	TO STA. 508+60	ILLINOIS FED. AID PROJECT		CONTRACT NO. 76C49	
	PLOT DATE = 3/19/2010	CHECKED DBM	REVISED -									
		DATE 03/19/10	REVISED -									