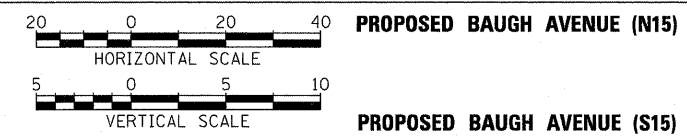
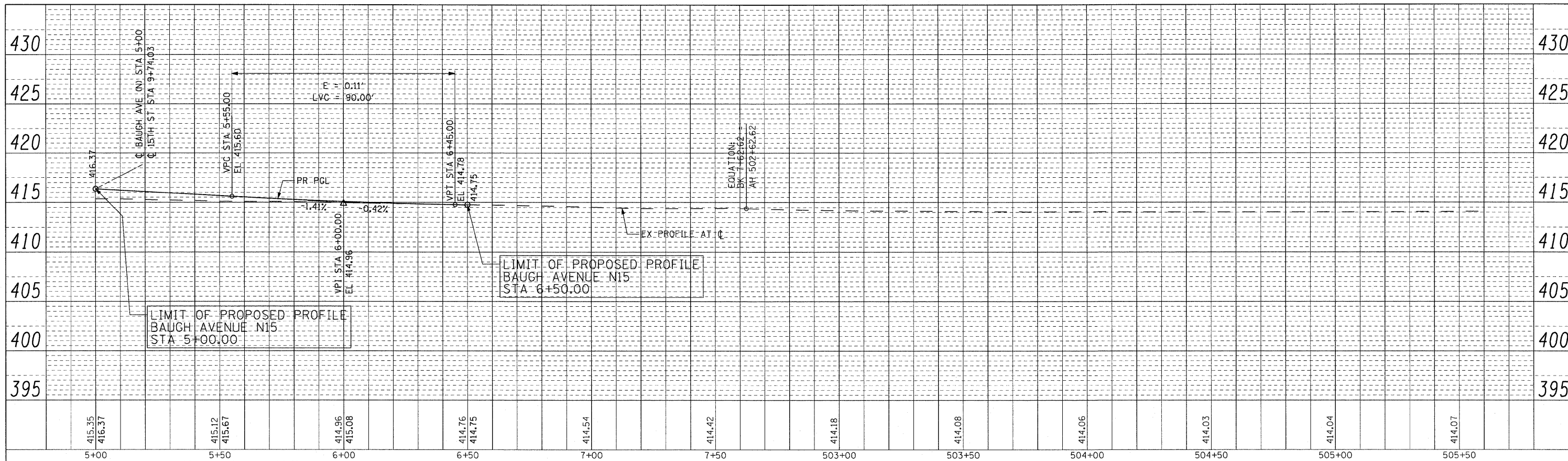
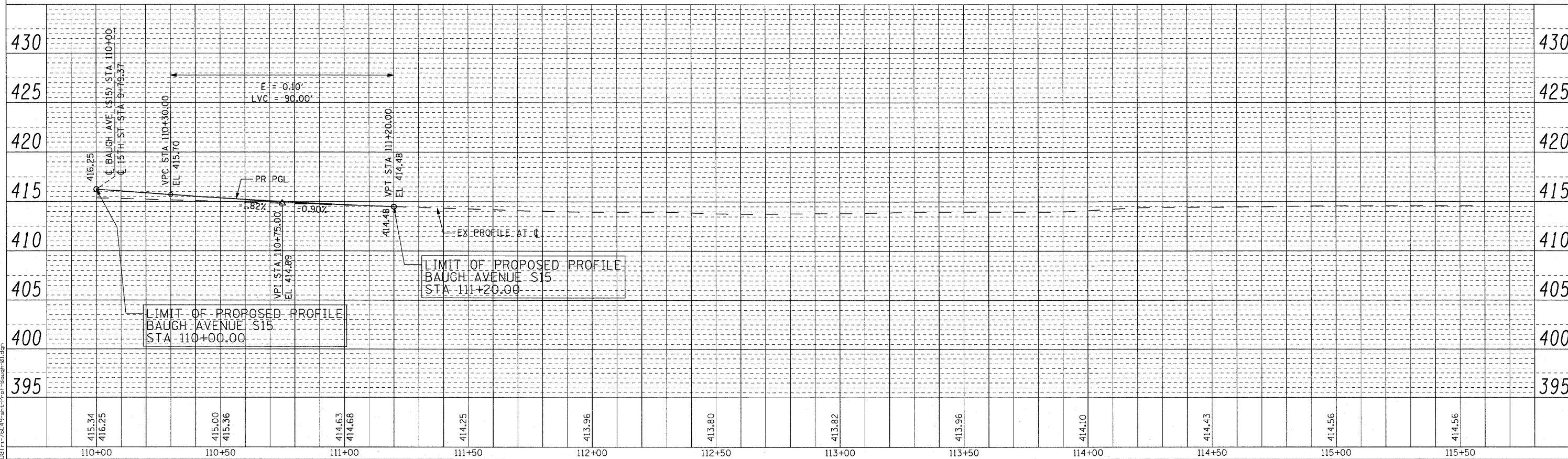


PLAN	REVISED	DATE
NO.	NO.	
BY	BY	BY
DATE	DATE	DATE
NO.	NO.	NO.
NO.	NO.	NO.



PROFILE	REVISED	DATE
NO.	NO.	
BY	BY	BY
DATE	DATE	DATE
NO.	NO.	NO.
NO.	NO.	NO.



FILE NAME = DBT11-76c49-pnt-F-of-Baugh-21.dgn
 #FILEA#

USER NAME = pmsarno	DESIGNED OP	REVISED -
PLOT SCALE = 40.0000' / IN.	DRAWN OP	REVISED -
PLOT DATE = 3/18/2010	CHECKED DBM	REVISED -
	DATE 03/19/10	REVISED -

**STATE OF ILLINOIS
DEPARTMENT OF TRANSPORTATION**

**PROPOSED ROADWAY PROFILE
BAUGH AVENUE (N AND S15)**

SCALE: H: 20 V: 5 SHEET NO. 1 OF 1 SHEETS STA. 5+00/110+00 TO STA. 6+50/112+20

F.A.I. RTE. 64	SECTION 82-1-2HB	COUNTY ST. CLAIR	TOTAL SHEETS 345	SHEET NO. 58
CONTRACT NO. 76C49			FED. ROAD DIST. NO. ILLINOIS FED. AID PROJECT	