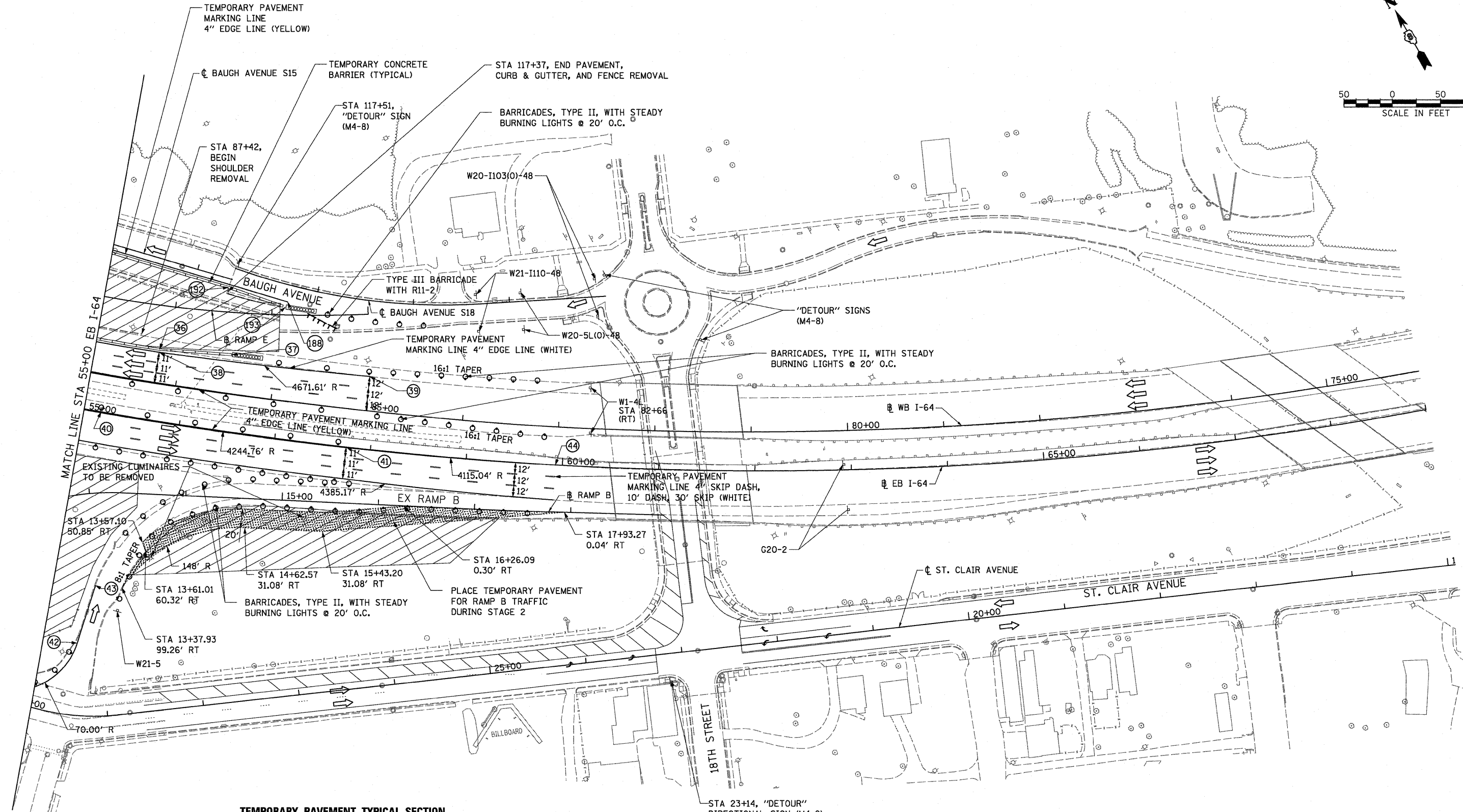
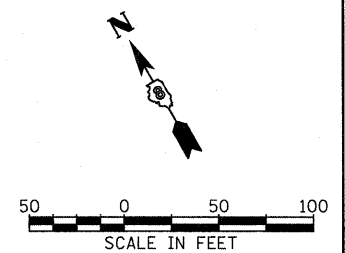
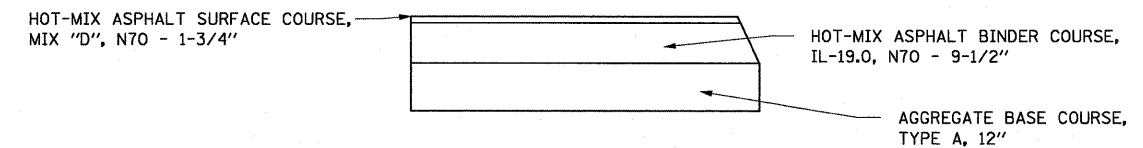


NOTES:
 1. SEE SHEET 4 OF 4 FOR TEMPORARY PAVEMENT MARKING LAYOUT.



TEMPORARY PAVEMENT TYPICAL SECTION



CONCRETE BARRIER LAYOUT		
ROADWAY	STATION	OFFSET
36	WB I-64	87+22.33 35.15' RT
37	WB I-64	86+46.88 40.62' RT
192	BAUGH AVE	117+36.09 8.88' RT
193	RAMP E	10+85.91 8.10' RT

FILE NAME =	USER NAME = IDOT	DESIGNED - TTB	REVISED -
#FILE#		DRAWN - TTB	REVISED -
	PLOT SCALE = 50.0000' / IN.	CHECKED - JAH	REVISED -
	PLOT DATE = 3/17/2010	DATE - 3/19/2010	REVISED -

**STATE OF ILLINOIS
 DEPARTMENT OF TRANSPORTATION**

**SUGGESTED STAGES OF CONSTRUCTION AND
 TRAFFIC CONTROL - STAGE 1**

SCALE: 1" = 50' SHEET NO. 3 OF 4 SHEETS STA. 55+00 TO STA. 69+00

F.A.I. RTE.	SECTION	COUNTY	TOTAL SHEETS	SHEET NO.
64	82-1-2HB	ST. CLAIR	345	78
FED. ROAD DIST. NO. ILLINOIS FED. AID PROJECT			CONTRACT NO. 76C49	