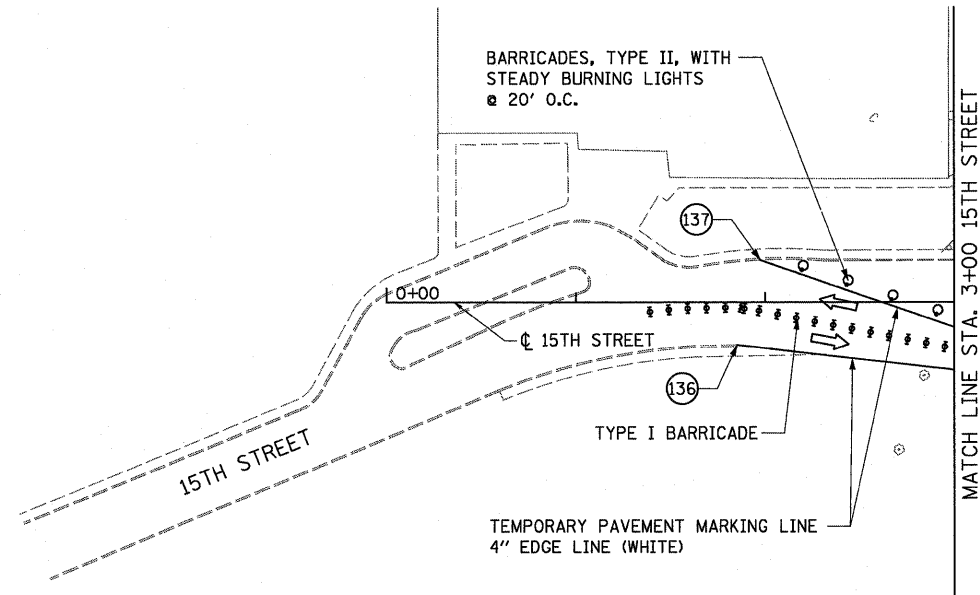


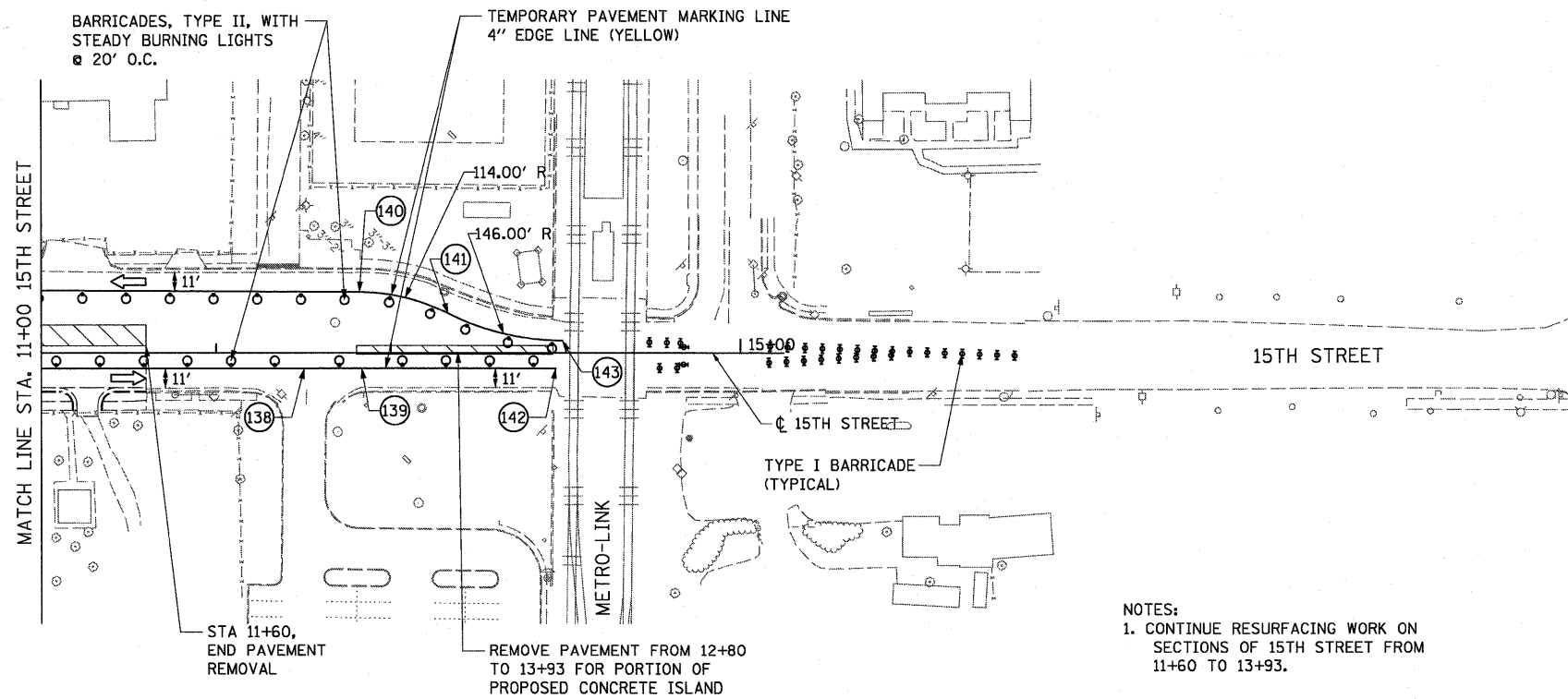
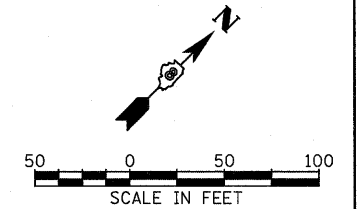
STAGE 3 TRAFFIC CONTROL ITEMS

IMPACT ATTENUATORS, RELOCATE	RELOCATE TEMPORARY CONCRETE BARRIER	4" MARKING	TEMPORARY LETTERS AND SYMBOLS	WORK ZONE PAVEMENT MARKING REMOVAL	TEMPORARY INFORMATION SIGNING
EACH	FOOT	FOOT	SQ FT	SQ FT	SQ FT
2	336	5560	57	4485	50

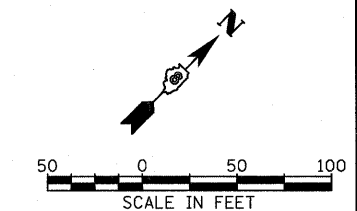


NOTES:
1. DETOUR SIGNS PLACED IN PREVIOUS STAGE TO REMAIN.

ROADWAY	STATION	OFFSET
104	BAUGH AVE	7+49.31 4.00' RT
105	BAUGH AVE	111+20.00 2.00' RT
106	BAUGH AVE	113+20.00 3.57' LT
107	BAUGH AVE	111+20.00 9.00' LT
108	BAUGH AVE	110+33.66 9.00' LT
109	15TH STREET	10+13.03 9.00' RT
110	15TH STREET	10+48.11 36.01' LT
111	ST. CLAIR AVE	42+00.45 6.21' LT
112	ST. CLAIR AVE	39+93.07 23.49' LT
113	ST. CLAIR AVE	39+82.47 0.00' LT
114	ST. CLAIR AVE	42+00.43 12.09' RT
115	ST. CLAIR AVE	38+40.00 0.00' LT
116	ST. CLAIR AVE	37+20.00 4.00' RT
117	ST. CLAIR AVE	36+38.49 4.00' RT
118	ST. CLAIR AVE	35+98.45 4.00' RT
119	ST. CLAIR AVE	34+58.45 0.00' RT
121	ST. CLAIR AVE	35+92.93 22.12' LT
122	ST. CLAIR AVE	39+77.53 38.47' LT
123	ST. CLAIR AVE	39+41.86 36.16' LT
124	ST. CLAIR AVE	40+59.21 25.85' LT
125	ST. CLAIR AVE	39+27.40 21.15' LT
126	ST. CLAIR AVE	38+19.21 17.30' LT
127	15TH STREET	4+67.53 25.28' RT
128	ST. CLAIR AVE	29+84.83 12.00' LT
135	15TH STREET	3+02.20 25.28' RT
147	ST. CLAIR AVE	37+21.98 6.30' LT
150	ST. CLAIR AVE	36+01.00 5.72' LT
182	ST. CLAIR AVE	31+62.61 21.99' RT
183	ST. CLAIR AVE	30+18.98 11.63' RT
197	ST. CLAIR AVE	36+31.19 17.30' LT
133	ST. CLAIR AVE	29+70.71 26.75' LT
134	ST. CLAIR AVE	29+70.76 36.07' LT
184	ST. CLAIR AVE	29+78.25 11.63' RT
185	ST. CLAIR AVE	28+61.00 7.00' RT
136	15TH STREET	1+85.32 22.88' RT
137	15TH STREET	1+97.61 22.52' LT
138	15TH STREET	12+50.47 9.00' RT
139	15TH STREET	12+83.36 8.78' RT
140	15TH STREET	12+82.04 34.79' LT
141	15TH STREET	13+32.81 22.57' LT
142	15TH STREET	13+94.37 8.93' RT
143	15TH STREET	13+98.10 6.91' LT



NOTES:
1. CONTINUE RESURFACING WORK ON SECTIONS OF 15TH STREET FROM 11+60 TO 13+93.



FILE NAME =	USER NAME = IDOT	DESIGNED - TTB	REVISED -
#FILE#		DRAWN - TTB	REVISED -
	PLOT SCALE = 50.0000' / IN.	CHECKED - JAH	REVISED -
	PLOT DATE = 3/17/2010	DATE - 3/19/2010	REVISED -

**STATE OF ILLINOIS
DEPARTMENT OF TRANSPORTATION**

**SUGGESTED STAGES OF CONSTRUCTION AND
TRAFFIC CONTROL - STAGE 3**

SCALE: 1" = 50' SHEET NO. 4 OF 4 SHEETS STA. XX+XX TO STA. XX+XX

F.A.I. RTE.	SECTION	COUNTY	TOTAL SHEETS	SHEET NO.
64	82-1-2HB	ST. CLAIR	345	87
FED. ROAD DIST. NO. ILLINOIS FED. AID PROJECT			CONTRACT NO. 76C49	