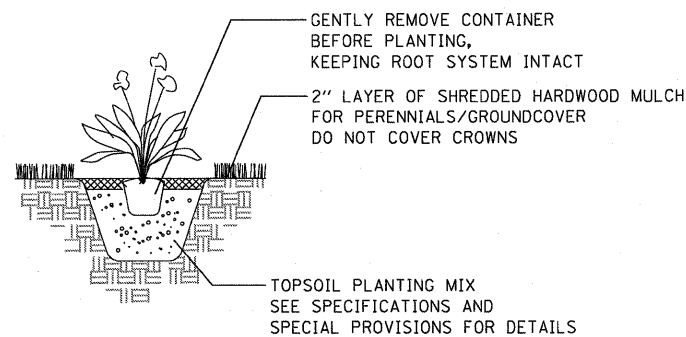
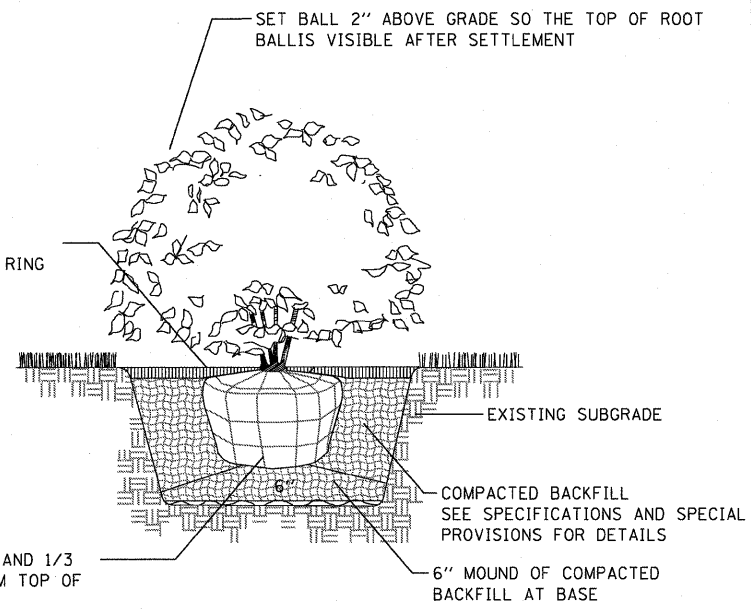


1 PARKWAY PLANTING DETAIL  
NOT TO SCALE



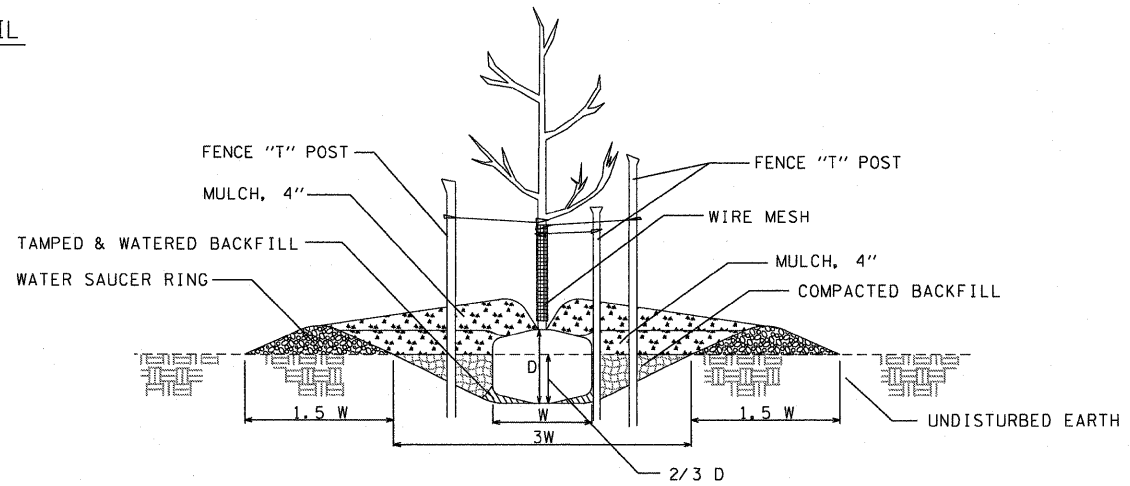
3 PERENNIAL/GROUNDCOVER PLANTING DETAIL  
NOT TO SCALE

NOTE: PLANTING RELATIONSHIPS VARY  
SEE LANDSCAPE PLAN FOR DETAILS



4 SHRUB PLANTING DETAIL  
NOT TO SCALE

NOTE: PRUNING SHALL NOT CHANGE THE HABIT OF THE TREE. ALL CUTS SHALL BE MADE JUST OUTSIDE THE BRANCH BARK RIDGE AND COLLAR, ANGLING AWAY FROM THE STEM. PRUNING SHALL BE LIMITED TO THE REMOVAL OF COMPETING LEADERS, OR DEAD, RUBBING, BROKEN OR DAMAGED BRANCHES AND ONLY AT THE DIRECTION OF THE COMMISSIONER.



2 FLAT GROUND PLANTING DETAIL  
NOT TO SCALE

**TREE PLANTING SCHEDULE**

TREE SIZE CALIPER	SHRUB TREE HEIGHT	EVERGREEN HEIGHT	MIN DIAMETER BALL W	MIN DEPTH BALL D	HOLE DEPTH 2/3 D	HOLE WIDTH 3 W
1/4 IN	2 FT	1.5 FT	10 IN	10 IN	5 IN	30 IN
1/2	3	2	12	12	6	36
3/4	4	3	14	14	7	42
1	5	4	16	16	8	48
1 1/4	6	4 1/2	18	18	9	54
1 1/2	7	5	20	20	9	60
1 3/4	8	6	22	22	10	66
2	9	7	24	24	11	72
2 1/2	10	8	28	28	12	84
3	11	9	32	32	13	96

**PLANT SCHEDULE**

	CODE	BOTANICAL NAME / COMMON NAME	CONT.	CAL.	QTY.
TREES					
	PLA OCC	PLATANUS OCCIDENTALIS / AMERICAN SYCAMORE	B & B	3" CAL	3
SHRUBS					
	RHU GRO	RHUS AROMATICA 'GRO-LOW' / GRO-LOW FRAGRANT SUMAC	5 GAL		44
ANNUALS/PERENNIALS					
	HEM ORO	HEMEROCALLIS HYBRID 'STELLA DE ORO' / STELLA DE ORO DAYLILY	1 GAL		143

**LANDSCAPING SCHEDULE**

	FROM STA.	FROM OFF.	TO STA.	TO OFF.	AREA (SF)	AREA (SY)	NITROGEN FERTILIZER NUTRIENT POUNDS	PHOSPHORUS FERTILIZER NUTRIENT POUNDS	POTASSIUM FERTILIZER NUTRIENT POUNDS	TOTAL = 16 LBS EACH	SUPPLEMENTAL WATERING UNITS
SODDING, SALT TOLERANT TOPSOIL FURNISH AND PLACE, 4" TOTAL = 1,284 SY	3+00.00	31.21 LT	37+99.17	34.18 LT	2,551	283	3.51			3.51	2.83
	3+09.51	30.80 RT	32+44.12	37.39 LT	1,672	186	2.30			2.30	1.86
	6+55.01	38.89 RT	6+44.24	41.08 RT	23	3	0.03			0.03	0.03
	6+55.01	48.04 RT	6+42.19	53.92 RT	22	2	0.03			0.03	0.02
	6+06.75	50.62 RT	11+00.00	63.07 LT	1,985	221	2.73			2.73	2.21
	11+37.06	57.79 LT	11+76.77	40.00 LT	609	68	0.84			0.84	0.68
	11+90.77	57.93 LT	12+73.47	37.58 LT	1,637	182	2.25			2.25	1.82
	12+79.47	56.48 LT	13+93.34	25.71 LT	1,299	144	1.79			1.79	1.44
	112+24.12	22.72 LT	111+19.93	28.24 LT	654	73	0.90			0.90	0.73
	112+26.68	34.58 LT	11+20.40	35.94 RT	1,018	113	1.40			1.40	1.13
11+32.40	35.98 RT	11+63.00	32.72 RT	88	10	0.12			0.12	0.10	
TOPSOIL PLANTING MIX, 12" TOTAL = 179 SY	6+04.52	46.12 RT	5+66.72	54.55 RT	201	22	-			-	-
	10+40.00	48.51 LT	11+00.00	61.34 LT	362	40	-			-	-
	112+20.00	22.58 LT	110+24.72	45.92 LT	500	56	-			-	-
	10+34.12	28.02 RT	11+17.39	27.44 RT	437	49	-			-	-
	11+35.46	27.45 RT	11+60.00	23.19 RT	112	12	-			-	-

10/21/14-49-DORRERI.DGN  
 3-17-2016, 13:26:13  
 BONDHUJUD  
 \\FS-064-AKV-VALLU.TD-TRANS.07-2282-28686-061\CIVIL\LD00\99-ALL CONTRACTS\TRA\SHEETS CONTRACT 76C49\DET1-49-SHT-LANDSCAPE.DGN