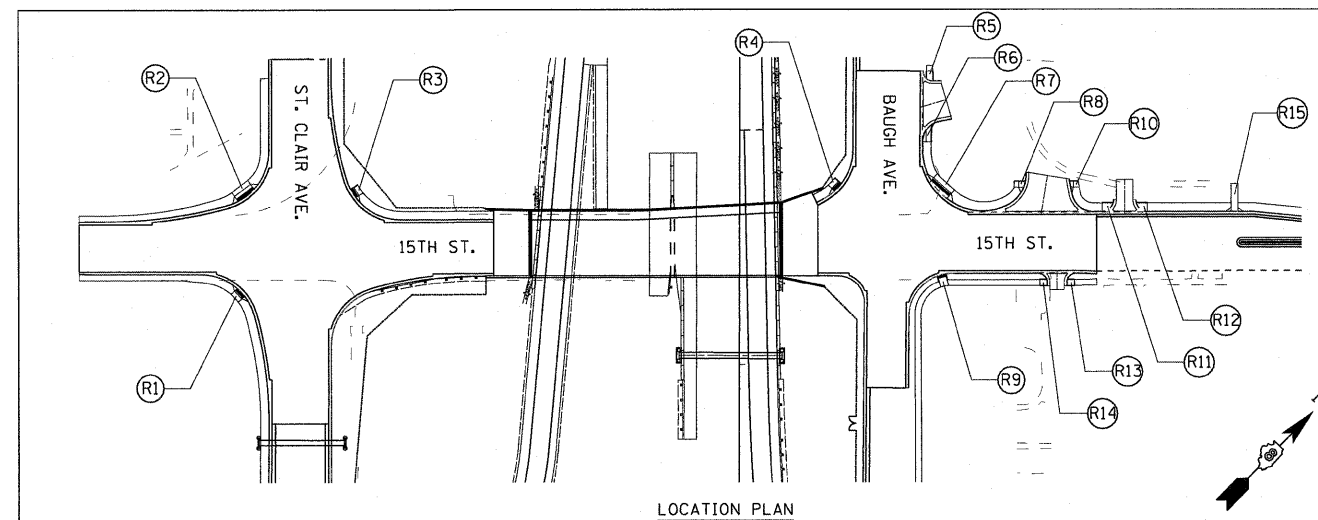
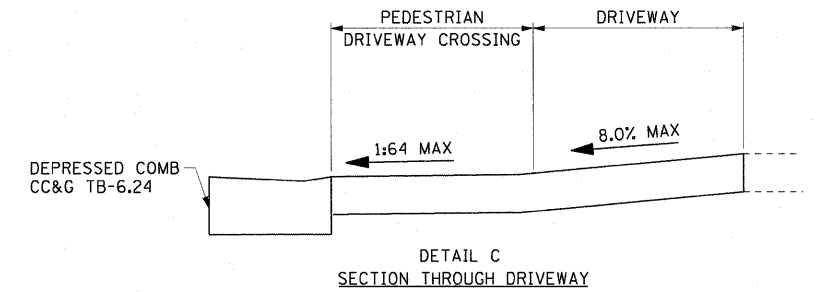
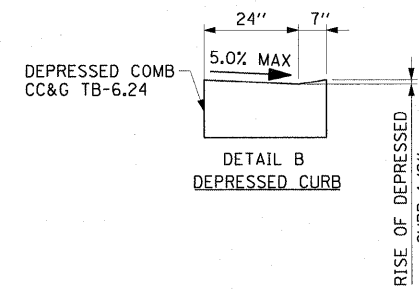
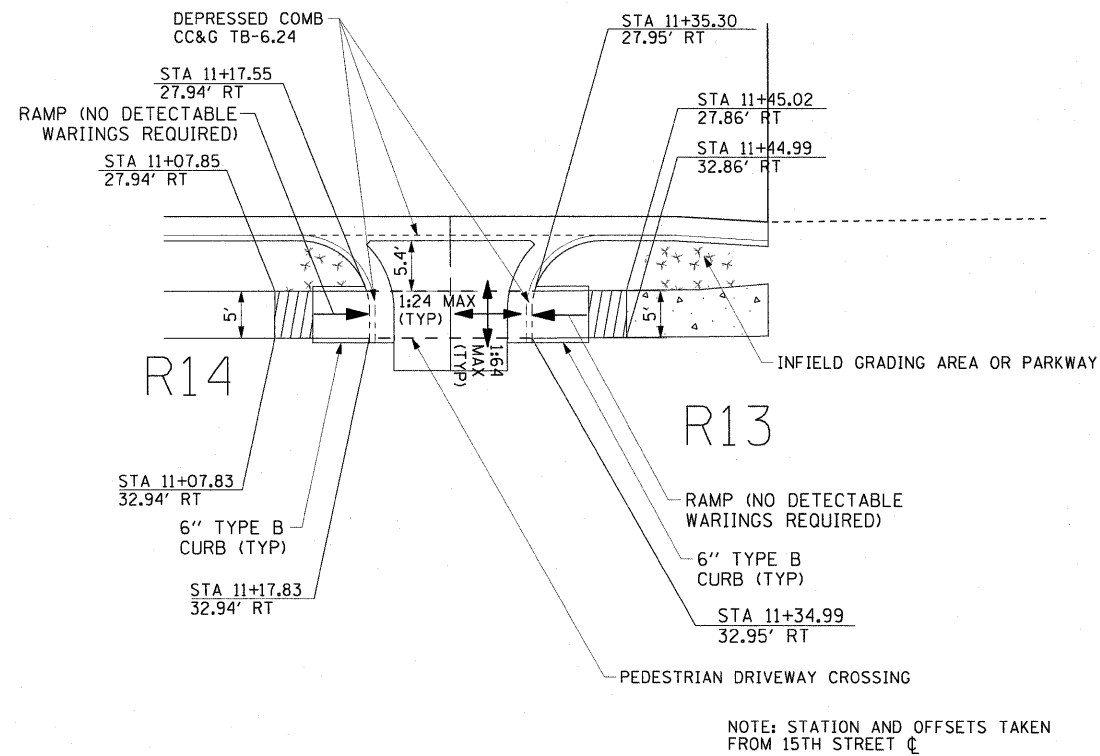
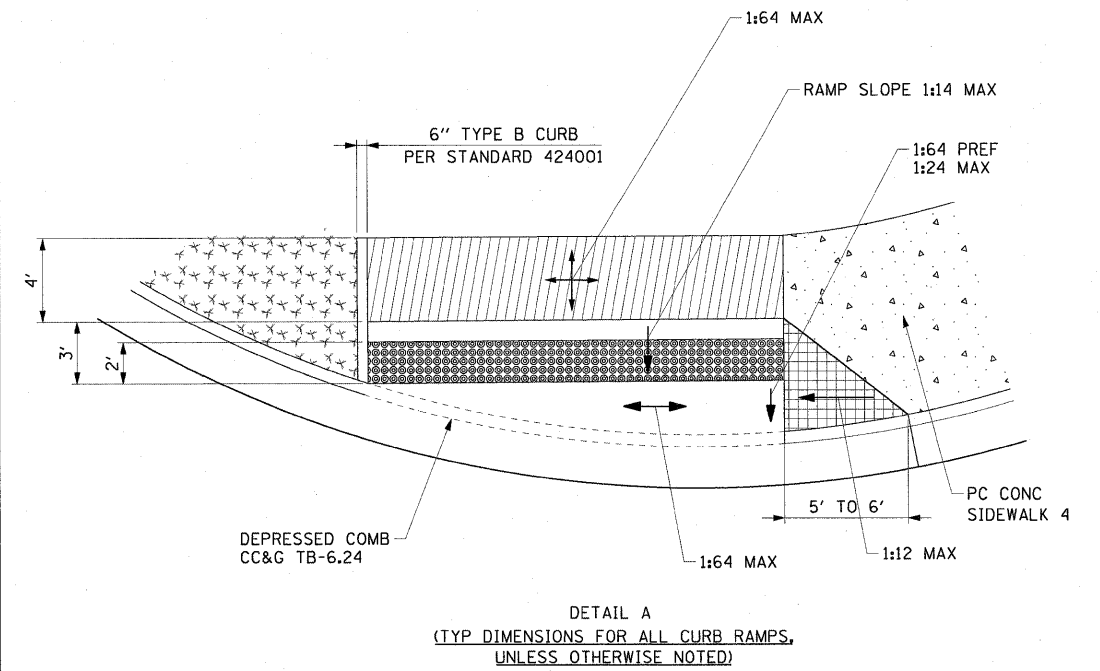


- LEGEND:**
- DETECTABLE WARNINGS (24" WIDE)
 - LEVEL LANDING AREA = 1:64 MAX
 - SIDE FLARE = 1:12 MAX (SLOPING INWARD TO DETECTABLE WARNING)



| | | | |
|-------------|----------------------------|---------------|-----------|
| FILE NAME = | USER NAME = pmserrno | DESIGNED CRH | REVISED |
| #FILE# | | DRAWN CRH | REVISED - |
| | PLOT SCALE = 10,000' / IN. | CHECKED DBM | REVISED - |
| | PLOT DATE = 3/18/2010 | DATE 03/19/10 | REVISED - |

STATE OF ILLINOIS
DEPARTMENT OF TRANSPORTATION

ROADWAY DETAILS - ADA CURB RAMPS

SCALE: SHEET NO. 3 OF 3 SHEETS STA. TO STA.

| | | | | |
|---|------------------|------------------|--------------------|---------------|
| F.A.I. RTE. 64 | SECTION 82-1-2HB | COUNTY ST. CLAIR | TOTAL SHEETS 345 | SHEET NO. 282 |
| FED. ROAD DIST. NO. ILLINOIS FED. AID PROJECT | | | CONTRACT NO. 76C49 | |