



150 140 130 120 110 100 90 80 70 60 50 40 30 20 10 0 10 20 30 40 50 60 70 80 90 100 110 120 130 140 150

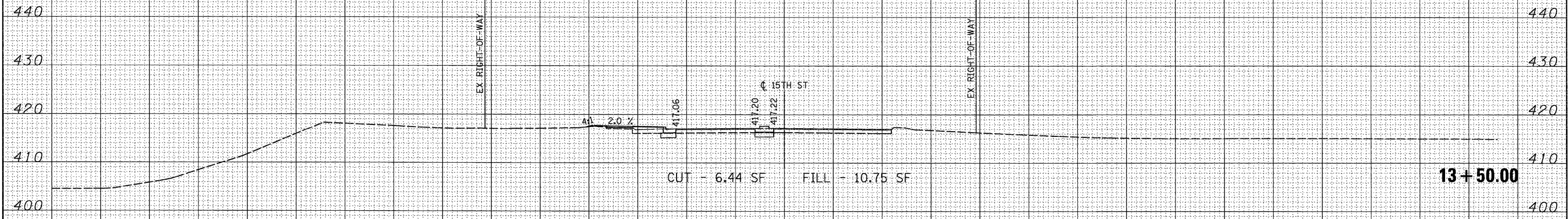


EXISTING SEWERS SHOWN HEREON ARE BASED ON INFORMATION PROVIDED BY THE DISTRICT. PROPOSED SEWERS SHOWN HEREON ARE BASED ON THE DRAINAGE DESIGN PROPOSED WITH THESE PLANS. THE CONTRACTOR IS RESPONSIBLE FOR IDENTIFYING ALL EXISTING SEWERS AND UTILITIES PRIOR TO CONSTRUCTION. THE CONTRACTOR SHALL REFER TO S.U.E. PLANS FOR FURTHER UTILITY INFORMATION.

DATE	
BY	
SURVEYED	
DESIGNED	
TEMPLATE	
AREAS CHECKED	
FINAL SURVEY	
NOTE BOOK	
NO.	



DATE	
BY	
SURVEYED	
DESIGNED	
TEMPLATE	
AREAS CHECKED	
ORIGINAL SURVEY	
NOTE BOOK	
NO.	



150 140 130 120 110 100 90 80 70 60 50 40 30 20 10 0 10 20 30 40 50 60 70 80 90 100 110 120 130 140 150

FILE NAME = DBTRI-76C49-ah-t.XS.15th.dgn

USER NAME = IDOT	DESIGNED - TTB	REVISED -
PLOT SCALE = 10.0000' / IN.	DRAWN - GDO	REVISED -
PLOT DATE = 3/17/2010	CHECKED - JAH	REVISED -
	DATE - 3/19/2010	REVISED -

STATE OF ILLINOIS  
DEPARTMENT OF TRANSPORTATION

CROSS SECTIONS - 15TH STREET

SCALE: 1" = 10' SHEET NO. 8 OF 8 SHEETS STA. 13+50.00 TO STA. 13+92.79

F.A. RTE.	SECTION	COUNTY	TOTAL SHEETS	SHEET NO.
64	82-1-2HB	ST. CLAIR	345	291
CONTRACT NO. 76C49				

FED. ROAD DIST. NO. [ILLINOIS] FED. AID PROJECT