


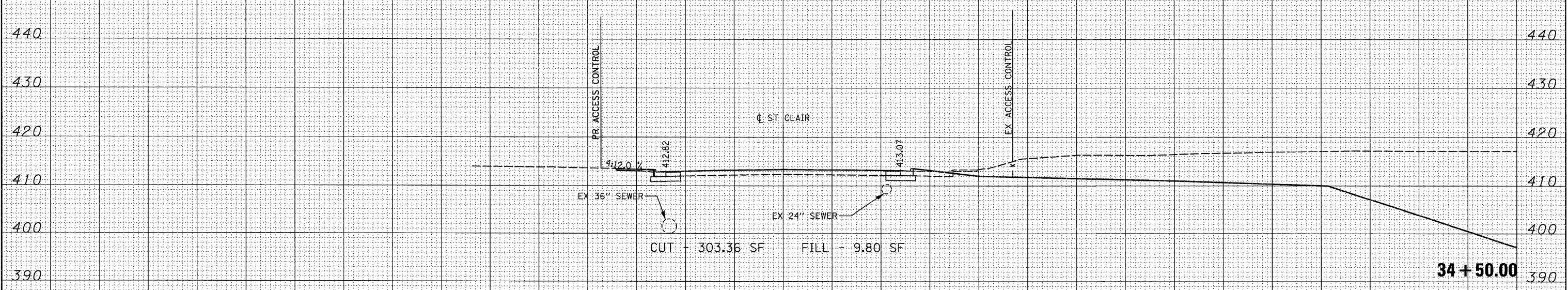
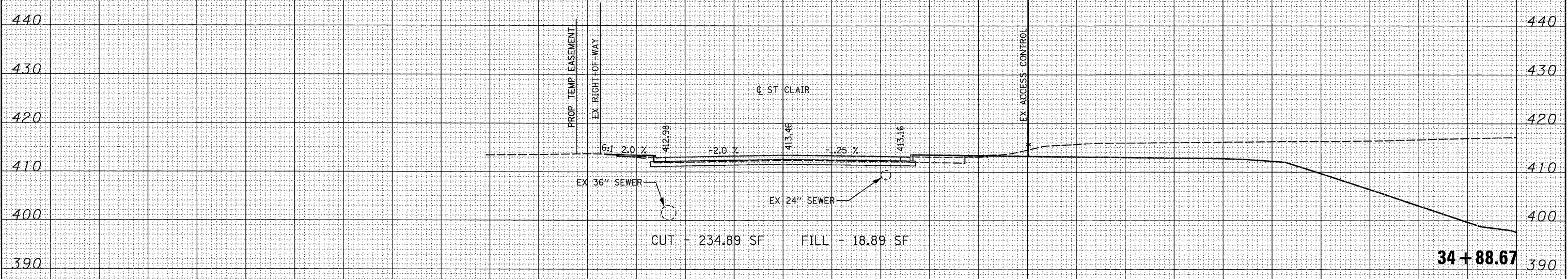
150 140 130 120 110 100 90 80 70 60 50 40 30 20 10 0 10 20 30 40 50 60 70 80 90 100 110 120 130 140 150



EXISTING SEWERS SHOWN HEREON ARE BASED ON INFORMATION PROVIDED BY THE DISTRICT. PROPOSED SEWERS SHOWN HEREON ARE BASED ON THE DRAINAGE DESIGN PROPOSED WITH THESE PLANS. THE CONTRACTOR IS RESPONSIBLE FOR IDENTIFYING ALL EXISTING SEWERS AND UTILITIES PRIOR TO CONSTRUCTION. THE CONTRACTOR SHALL REFER TO S.I.E. PLANS FOR FURTHER UTILITY INFORMATION.

DATE	
BY	
DESIGNED	
DRAWN	
CHECKED	
DATE	
REVISIONS	
NO.	
DESCRIPTION	
DATE	

DATE	
BY	
DESIGNED	
DRAWN	
CHECKED	
DATE	
REVISIONS	
NO.	
DESCRIPTION	
DATE	



150 140 130 120 110 100 90 80 70 60 50 40 30 20 10 0 10 20 30 40 50 60 70 80 90 100 110 120 130 140 150

FILE NAME = DBTRI-76C49-ah.t\_XS\_StClair.dgn

USER NAME = IDOT  
 DESIGNED - TTB  
 DRAWN - GDO  
 CHECKED - JAH  
 DATE - 3/19/2010

REVISED -  
 REVISED -  
 REVISED -  
 REVISED -

STATE OF ILLINOIS  
 DEPARTMENT OF TRANSPORTATION

CROSS SECTIONS - ST CLAIR AVENUE

SCALE: 1" = 10' SHEET NO. 5 OF 10 SHEETS STA. 34+50.00 TO STA. 34+88.67

F.A. RTE.	SECTION	COUNTY	TOTAL SHEETS	SHEET NO.
64	82-1-2HB	ST. CLAIR	345	322
CONTRACT NO. 76C49				
FED. ROAD DIST. NO. ILLINOIS FED. AID PROJECT				