



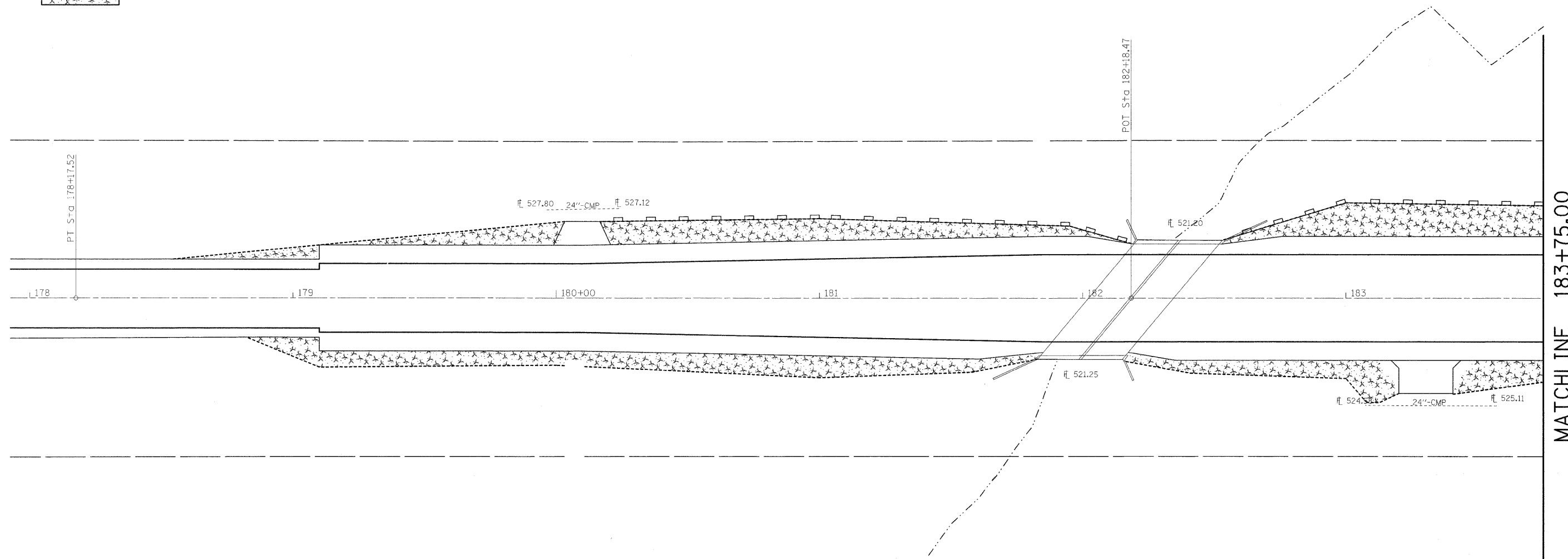


LEGEND

-  TEMPORARY DITCH CHECK
-  PERIMETER EROSION BARRIER
-  INLET AND PIPE PROTECTION
-  SEEDING, CLASS 2A; MULCH, METHOD 2



MATCHLINE 183+75.00



FILE NAME =	USER NAME = dintelmenjn	DESIGNED - ---	REVISED - ---	STATE OF ILLINOIS DEPARTMENT OF TRANSPORTATION	EROSION CONTROL (SAFETY AREA 2)	F.A.P. RTE.	SECTION	COUNTY	TOTAL SHEETS	SHEET NO.	
c:\pwwork\pwwid\DINTEL\MANJN\d0153209	876d43-sht-eros.dgn	DRAWN - ---	REVISED - ---			327	17RS-3	MARION	96	46	
	PLOT SCALE = 20.0000' / IN.	CHECKED - ---	REVISED - ---			CONTRACT NO. 76D42		ILLINOIS FED. AID PROJECT			
	PLOT DATE = 3/17/2010	DATE - ---	REVISED - ---			SCALE: 1" = 20'		SHEET NO. ___ OF ___ SHEETS		STA. 179+10.00 TO STA. 183+75.00	