



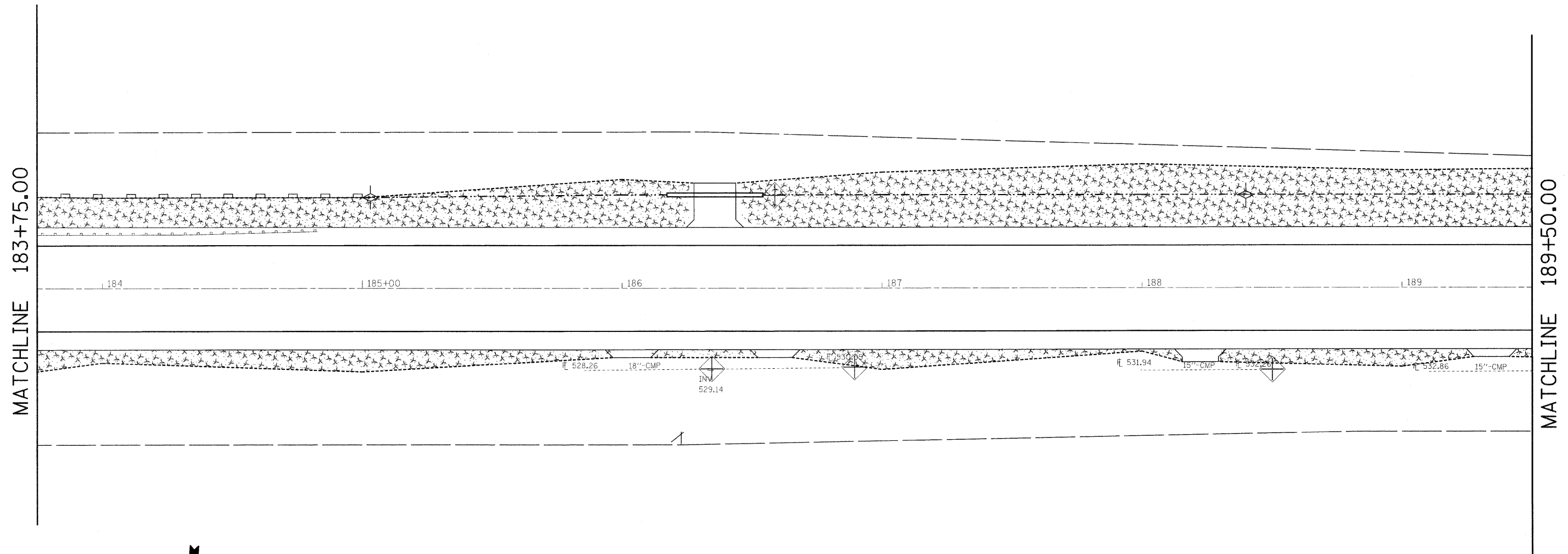


# LEGEND

-  TEMPORARY DITCH CHECK
-  PERIMETER EROSION BARRIER
-  INLET AND PIPE PROTECTION
-  SEEDING, CLASS 2A; MULCH, METHOD 2



FILE NAME = c:\p\work\PWIDOT\DINTELMAN\JN\0153208	USER NAME = dintelman.jn	DESIGNED - ---	REVISED - ---	<b>STATE OF ILLINOIS DEPARTMENT OF TRANSPORTATION</b>	<b>EROSION CONTROL (SAFETY AREA 2)</b>			F.A.P. RTE. 327	SECTION 17RS-3	COUNTY MARION	TOTAL SHEETS 96	SHEET NO. 47
	PLOT SCALE = 20,000.00' / IN.	DRAWN - ---	REVISED - ---		SCALE: 1" = 20'	SHEET NO. ___ OF ___ SHEETS	STA. 183+75.00 TO STA. 189+50.00	CONTRACT NO. 76D42				
	PLOT DATE = 3/17/2010	CHECKED - ---	REVISED - ---		ILLINOIS FED. AID PROJECT							
		DATE - ---	REVISED - ---									