



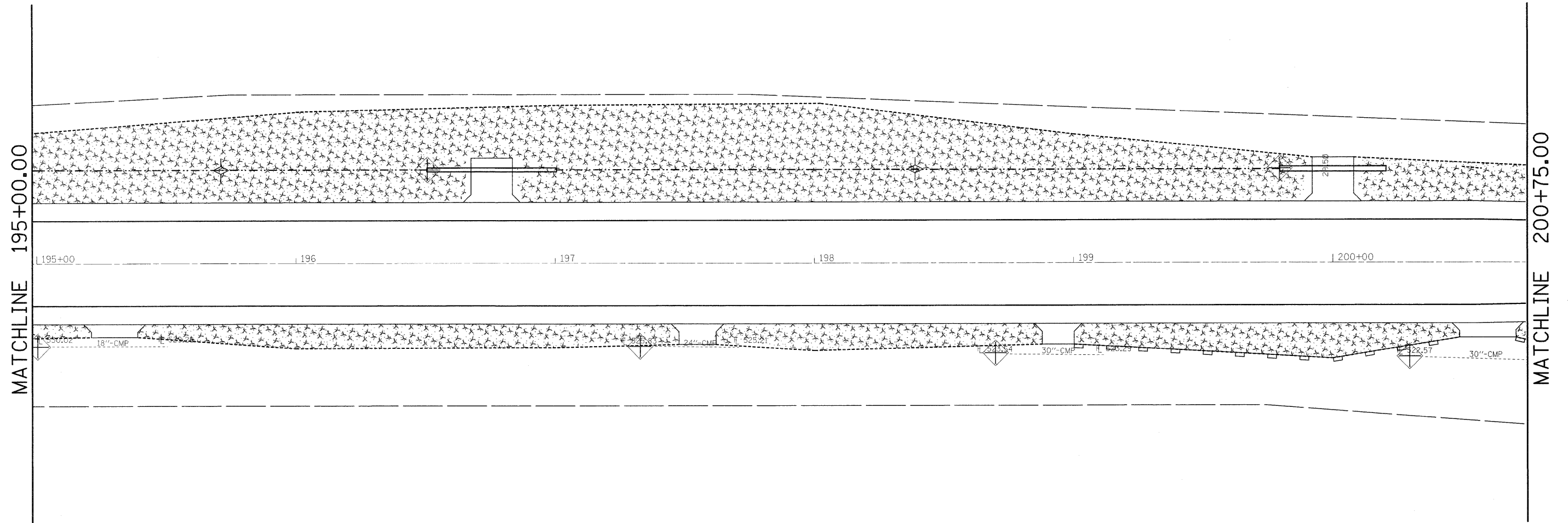


LEGEND

-  TEMPORARY DITCH CHECK
-  PERIMETER EROSION BARRIER
-  INLET AND PIPE PROTECTION
-  SEEDING, CLASS 2A; MULCH, METHOD 2



FILE NAME = c:\pw_work\PWIDOT\VINTELMANJN\0153208	USER NAME = dntelmanjn 076d43-sht-eros.dgn	DESIGNED - ---	REVISED - ---	<b>STATE OF ILLINOIS DEPARTMENT OF TRANSPORTATION</b>	<b>EROSION CONTROL (SAFETY AREA 2)</b>	F.A.P. RTE. 327	SECTION 17RS-3	COUNTY MARION	TOTAL SHEETS 96	SHEET NO. 49	
PLOT SCALE = 20.0000' / IN.		CHECKED - ---	REVISED - ---			SCALE: 1" = 20'		SHEET NO. ___ OF ___ SHEETS		STA. 195+00.00 TO STA. 200+75.00	
PLOT DATE = 3/17/2010		DATE - ---	REVISED - ---			ILLINOIS FED. AID PROJECT					
CONTRACT NO. 76D42											