

INDEX OF SHEETS

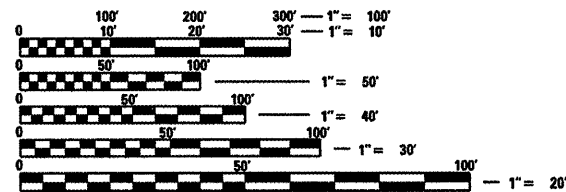
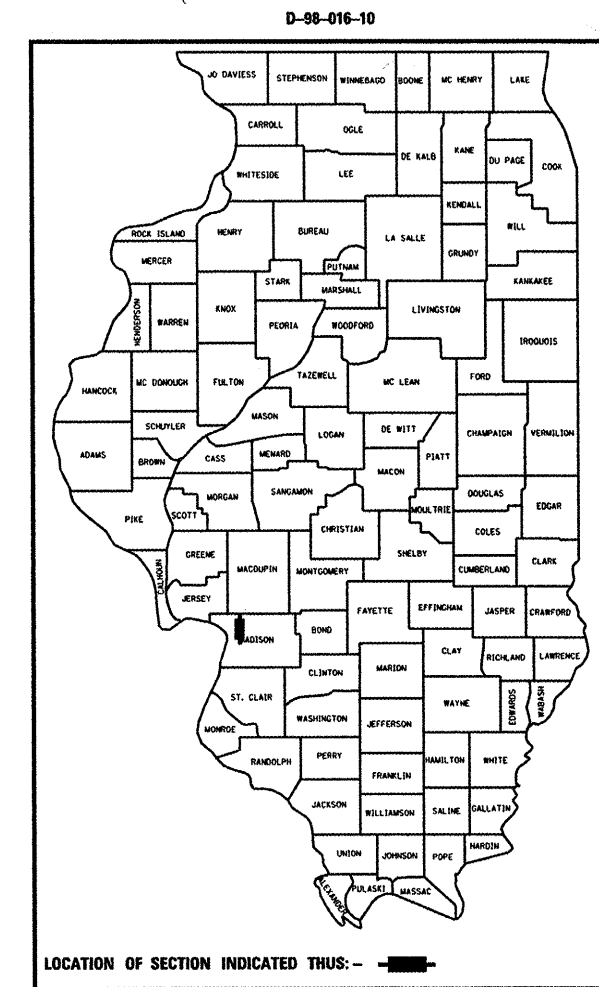
- 1 COVER SHEET, INDEX OF SHEETS
- 2 GENERAL NOTES, ADT, HIGHWAY STANDARDS, COMMITMENTS
- 3-4 SUMMARY OF QUANTITIES
- 5-10 TYPICAL SECTIONS
- 11-14 SCHEDULES OF QUANTITIES
- 15 LOCATION MAP
- 16-35 PLAN SHEETS
- 36-55 PAVEMENT MARKING SHEETS
- 56-57 PAVEMENT MARKING DETAILS
- 58-60 GUARDRAIL LOCATION SHEETS
- 62-62 BUTT JOINT DETAIL SHEETS
- 63 PAVED DITCH INLET DETAIL
- 64 ELECTRICAL GENERAL NOTES AND DETAILS
- 65-71 DETECTOR LOOP LAYOUT SHEETS

STATE OF ILLINOIS
DEPARTMENT OF TRANSPORTATION
DIVISION OF HIGHWAYS
PROPOSED
HIGHWAY PLANS

FAP ROUTE 582 (IL 111)
SECTION (4,5)RS

MADISON COUNTY
RESURFACING
C-98-010-10

F.A.P. RTE.	SECTION	COUNTY	TOTAL SHEETS	SHEET NO.
582	(4,5)RS	MADISON	71	1
FED. ROAD DIST. NO.	ILLINOIS	CONTRACT NO. 76D47		

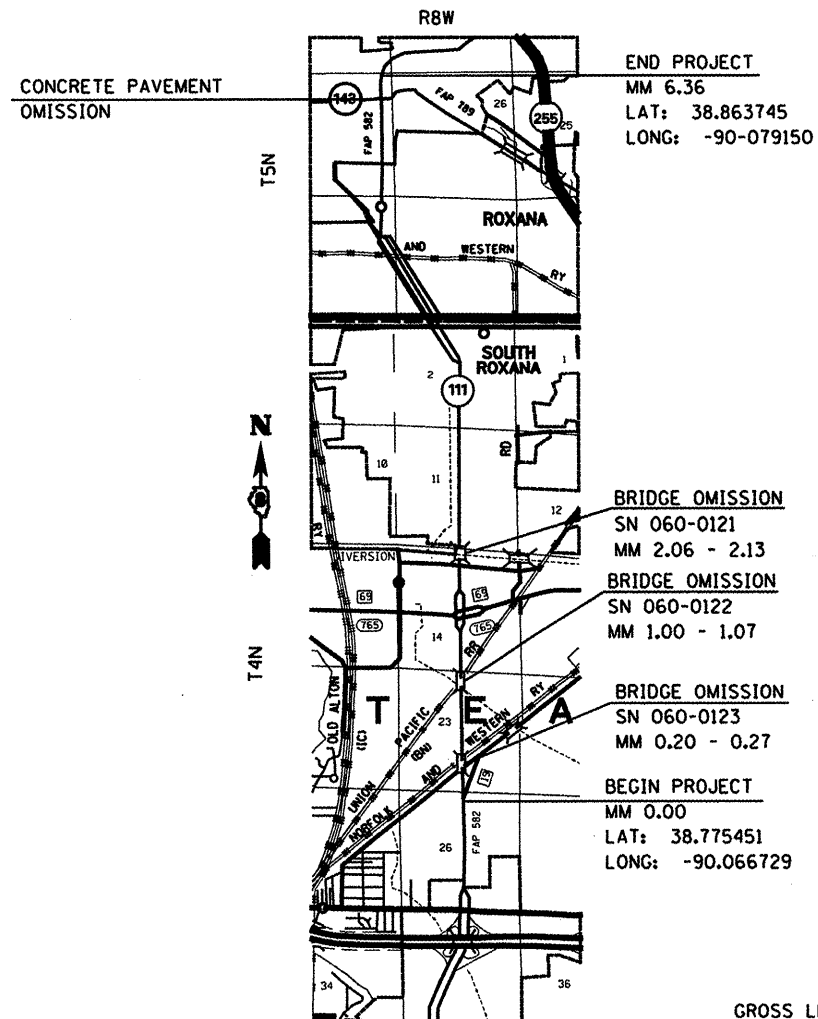


FULL SIZE PLANS HAVE BEEN PREPARED USING STANDARD ENGINEERING SCALES. REDUCED SIZED PLANS WILL NOT CONFORM TO STANDARD SCALES. IN MAKING MEASUREMENTS ON REDUCED PLANS, THE ABOVE SCALES MAY BE USED.

J.U.L.I.E.
JOINT UTILITY LOCATION INFORMATION FOR EXCAVATION
 1-800-892-0123
 OR 811

PROJECT ENGINEER: PATTI LEBEAU 618/346-3179
PROJECT MANAGER: CHERYL KEPLAR 618/346-3186

CONTRACT NO. 76D47



GROSS LENGTH = 6.36 MI = 33580.8 FT
 NET LENGTH = 6.15 MI = 32472.0 FT

STATE OF ILLINOIS
 DEPARTMENT OF TRANSPORTATION
 DIVISION OF HIGHWAYS

SUBMITTED March 17 20 10
May C. Jamel
 DEPUTY DIRECTOR OF HIGHWAYS, REGION 5 ENGINEER

May 7 20 10
Scott E. Stitt, P.E. J.E.
 CHIEF ENGINEER OF DESIGN AND ENVIRONMENT

May 7 20 10
Christine M. Reed, J.E.
 DIRECTOR OF HIGHWAYS, CHIEF ENGINEER

PRINTED BY THE AUTHORITY
OF THE STATE OF ILLINOIS