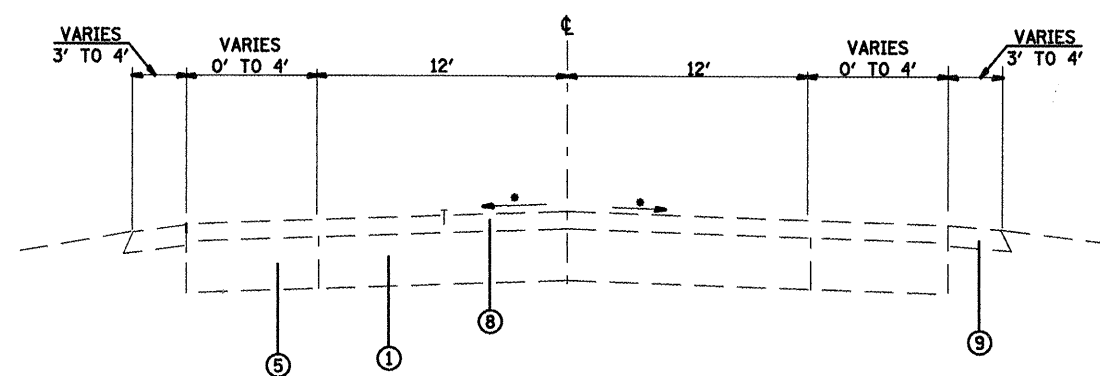


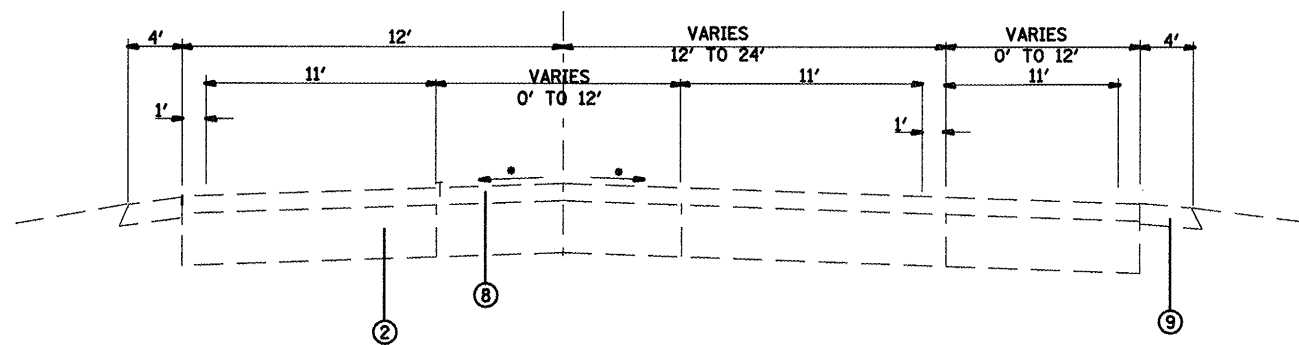
EXISTING TYPICAL SECTION

STA. 167+41 TO STA. 176+44



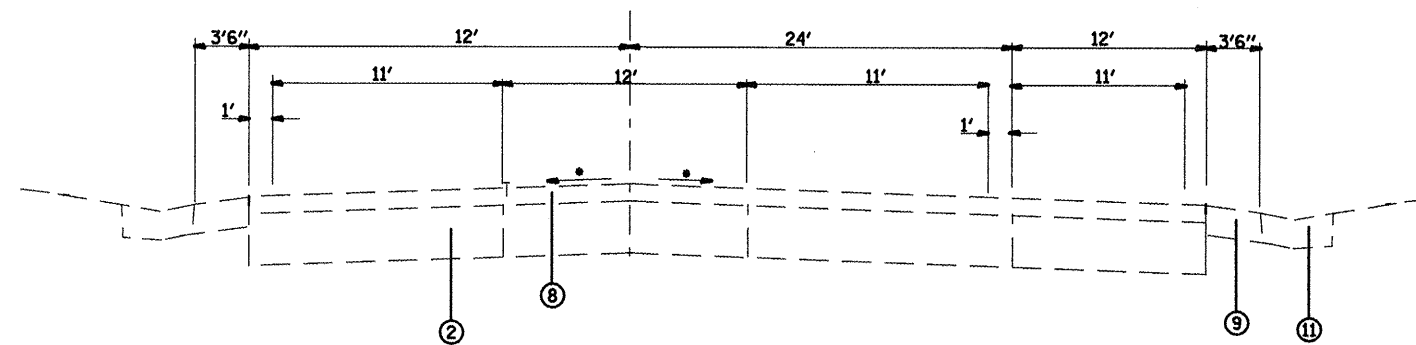
EXISTING TYPICAL SECTION

STA. 176+44 TO STA. 179+10
OMISSION STA. 179+10 TO 190+43



EXISTING TYPICAL SECTION

STA. 190+43 TO STA. 196+18



EXISTING TYPICAL SECTION

STA. 196+18 TO STA. 198+66

LEGEND

- ① EXISTING PCC PAVEMENT 7"-6"-7"
- ② EXISTING PAVEMENT, UNKNOWN
- ③ EXISTING HMA BASE COURSE, 9' 1/4"
- ④ EXISTING PCC BASE COURSE WIDENING, 7"
- ⑤ EXISTING HMA BASE COURSE WIDENING, 8"
- ⑥ EXISTING HMA BASE COURSE WIDENING, 9"
- ⑦ EXISTING HMA BASE COURSE WIDENING, 10"
- ⑧ EXISTING HMA RESURFACING
- ⑨ EXISTING HMA SHOULDER
- ⑩ EXISTING AGGREGATE SHOULDER
- ⑪ EXISTING TYPE A GUTTER
- ⑫ EXISTING CCC&G, TYPE B-6.24
- ⑬ PROPOSED HMA SURFACE REMOVAL, 1 1/2"
- ⑭ PROPOSED HMA SURFACE REMOVAL, 1 3/4"
- ⑮ PROPOSED STRIP REFLECTIVE CRACK CONTROL
- ⑯ PROPOSED LEVEL BINDER (MM) N90, 3/4"
- ⑰ PROPOSED HMA SURFACE COURSE MIX "D", N90, 1 1/2"
- ⑱ PROPOSED HMA SHOULDERS
- ⑲ PROPOSED AGGREGATE SHOULDERS, TYPE B
- ⑳ PROPOSED PAVEMENT MARKING

(*) SEE PROPOSED PAVEMENT CROSS SECTION SLOPE SCHEDULE

FILE NAME =
c:\pwwork\pwwork\washingtona\d0175198

USER NAME = washingtona
876d84-sht-plan.dgn
PLOT SCALE = 100.0000' / IN.
PLOT DATE = 3/17/2018

DESIGNED -
DRAWN -
CHECKED -
DATE -

REVISED -
REVISED -
REVISED -
REVISED -

STATE OF ILLINOIS
DEPARTMENT OF TRANSPORTATION

TYPICAL SECTIONS

SCALE: SHEET NO. OF SHEETS STA. 167+41 TO STA. 198+66

| | | | | |
|---|---------|-----------|--------------|-----------|
| F.A. RTE. | SECTION | COUNTY | TOTAL SHEETS | SHEET NO. |
| 9266 | 33RS-5 | ST. CLAIR | 42 | 6 |
| CONTRACT NO. 76D64 | | | | |
| FED. ROAD DIST. NO. ILLINOIS FED. AID PROJECT | | | | |