
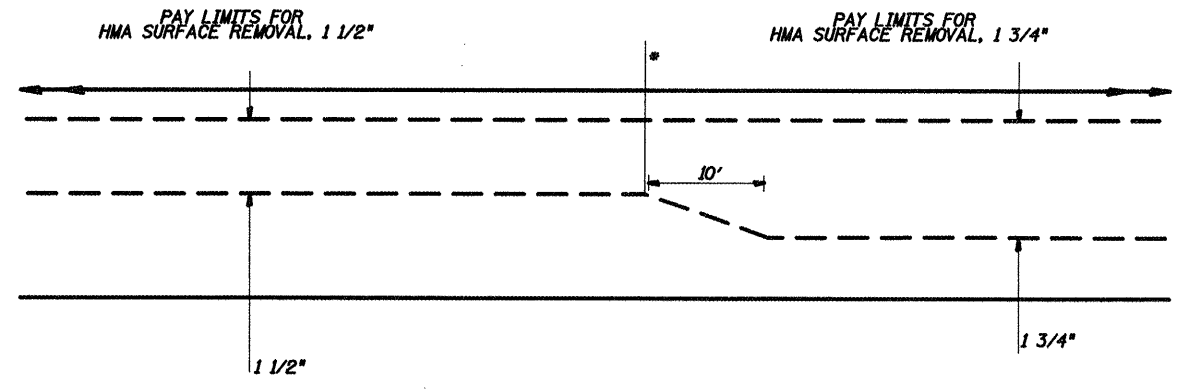


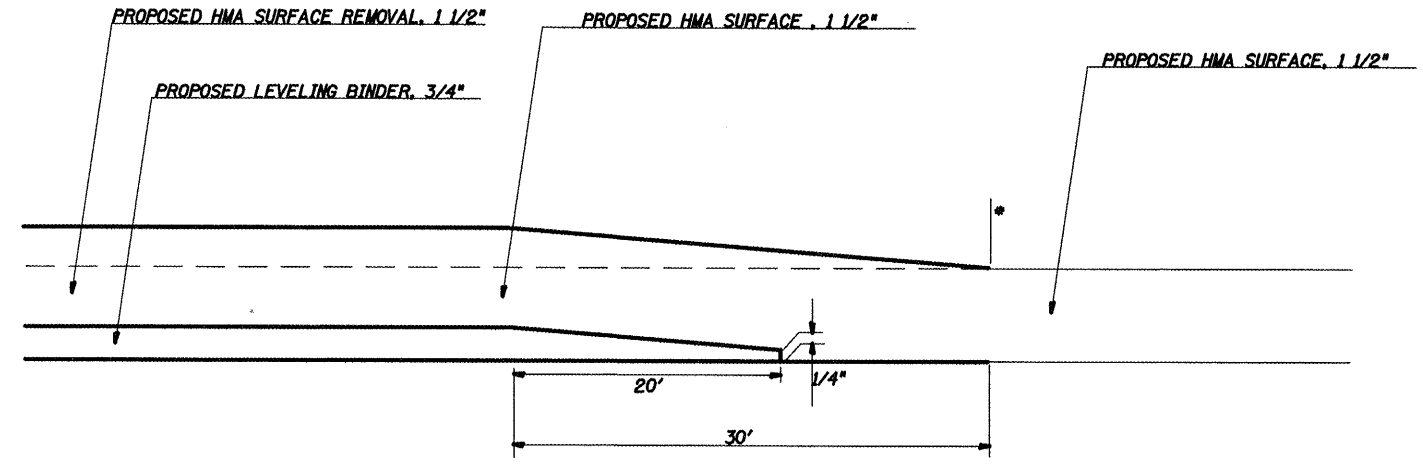
CONSTRUCTION JOINT DETAIL  
(INCIDENTAL TO HMA SURFACE REMOVAL)  
\* STA'S: 101+28, 179+10, 190+43, 282+33



CONSTRUCTION JOINT DETAIL  
(INCIDENTAL TO HMA SURFACE REMOVAL)  
\* STA'S: 299+23, 311+87



HMA SURFACE REMOVAL DEPTH TRANSITION  
\* STA'S: 137+45, 207+66



HMA RESURFACING DEPTH TRANSITION  
\* STA'S: 195+98, 203+95

FILE NAME =	USER NAME = washingtonq	DESIGNED -	REVISED -	<b>STATE OF ILLINOIS DEPARTMENT OF TRANSPORTATION</b>	<b>MISCELLANEOUS DETAIL</b>	F.A. RTE.	SECTION	COUNTY	TOTAL SHEETS	SHEET NO.	
c:\pw_work\pwsdot\washingtonq\d0175198\	1876d64-sht-plan.dgn	DRAWN -	REVISED -			9266	33RS-5	ST. CLAIR	42	32	
	PLOT SCALE = 100.0000' / IN.	CHECKED -	REVISED -			SCALE: _____ SHEET NO. _____ OF _____ SHEETS STA. _____ TO STA. _____		CONTRACT NO. 76064			
	PLOT DATE = 3/17/2010	DATE -	REVISED -			FED. ROAD DIST. NO. _____ ILLINOIS FED. AID PROJECT					