

F.A.S. RTE.	SECTION	COUNTY	TOTAL SHEETS	SHEET NO.
735	55RS-5	MADISON	10	1
		ILLINOIS	CONTRACT NO. 76D71	

STATE OF ILLINOIS
DEPARTMENT OF TRANSPORTATION
DIVISION OF HIGHWAYS

PROPOSED HIGHWAY PLANS

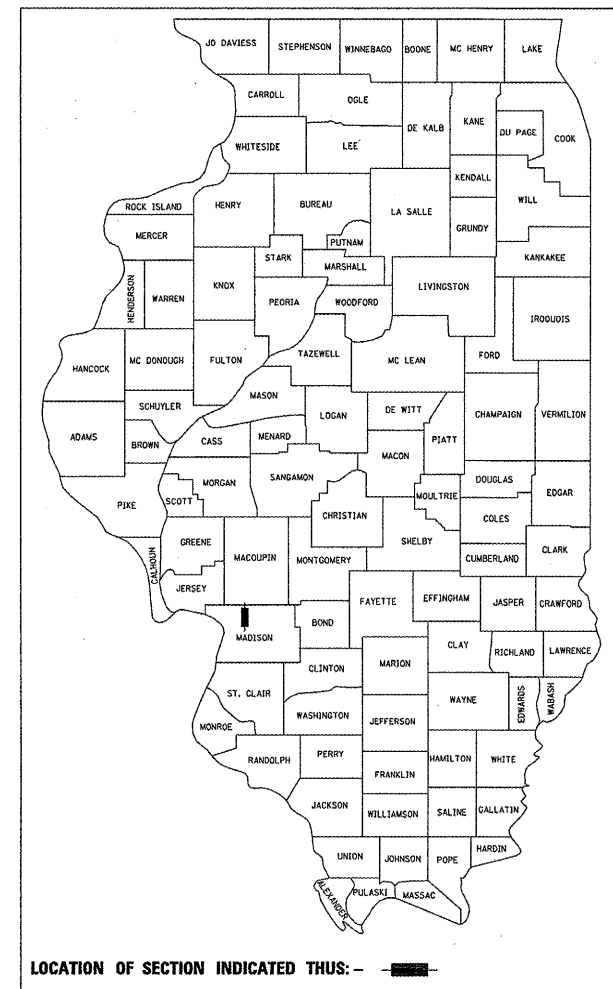
FAS ROUTE 735 (FOSTERBURG RD.)
SECTION 55RS-5

RESURFACING
MADISON COUNTY

INDEX OF SHEETS

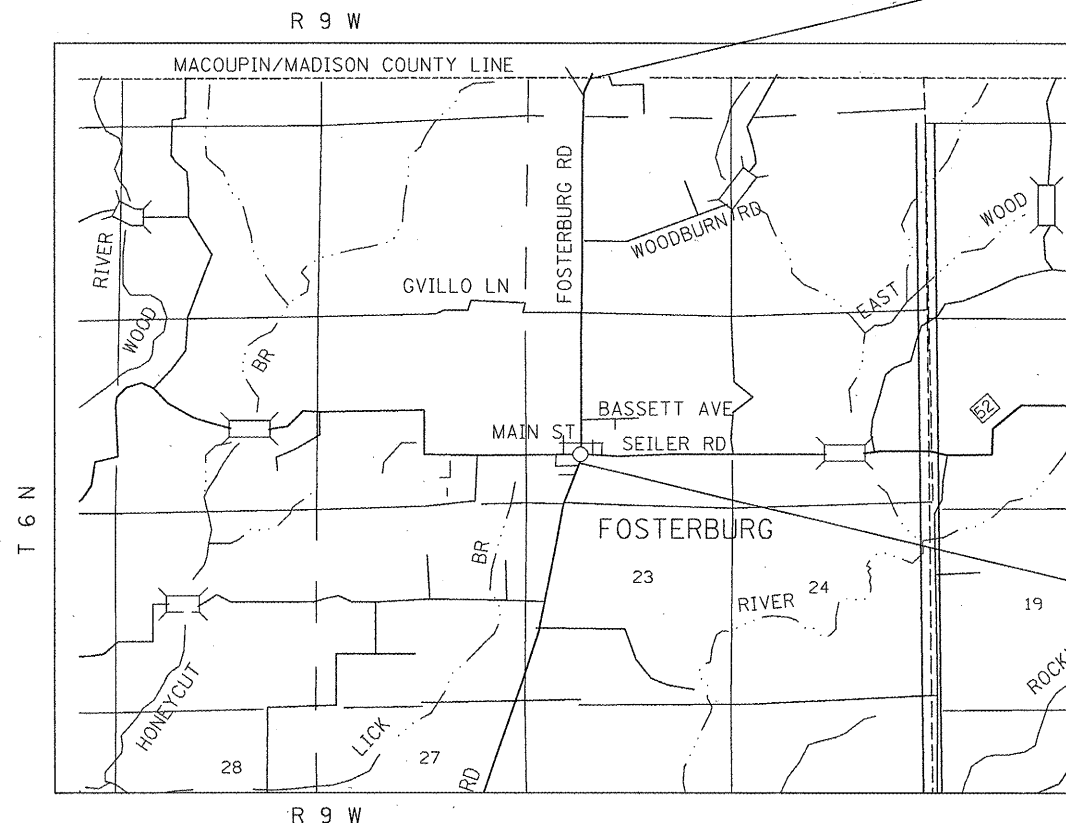
1. COVERSHEET
2. GENERAL NOTES, STANDARDS, & COMMITMENTS
3. SUMMARY OF QUANTITIES
4. TYPICAL SECTIONS
- 5.-7. SCHEDULE OF QUANTITIES
8. LOCATION MAP
9. PLAN VIEW
10. DETAILS

D-98-039-10



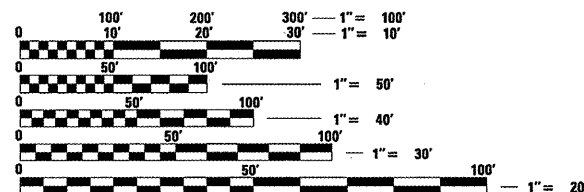
C-98-052-10

BEGIN PROJECT
0.00 MI



END PROJECT
1.92 MI

SCALES



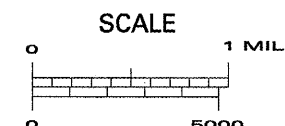
FULL SIZE PLANS HAVE BEEN PREPARED USING STANDARD ENGINEERING SCALES. REDUCED SIZED PLANS WILL NOT CONFORM TO STANDARD SCALES. IN MAKING MEASUREMENTS ON REDUCED PLANS, THE ABOVE SCALES MAY BE USED.

J.U.L.I.E.
JOINT UTILITY LOCATION INFORMATION FOR EXCAVATION
1-800-892-0123
OR 811

PROJECT ENGINEER: TIM PADGETT
PROJECT MANAGER: LIZ BURNSIDE

CONTRACT NO. 76D71

GROSS LENGTH = 10,120 FT. = 1.92 MILE
NET LENGTH = 10,120 FT. = 1.92 MILE



STATE OF ILLINOIS
DEPARTMENT OF TRANSPORTATION
DIVISION OF HIGHWAYS

SUBMITTED May 19 2010
Mary Lamin
DEPUTY DIRECTOR OF HIGHWAYS, REGION ENGINEER

May 7 2010
Scott E. Stitt, P.E.
ENGINEER OF DESIGN AND ENVIRONMENT

May 7 2010
Christine M. Reeder
DIRECTOR OF HIGHWAYS, CHIEF ENGINEER

PRINTED BY THE AUTHORITY
OF THE STATE OF ILLINOIS