

STATE OF ILLINOIS
DEPARTMENT OF TRANSPORTATION
DIVISION OF HIGHWAYS

**PROPOSED
HIGHWAY PLANS**

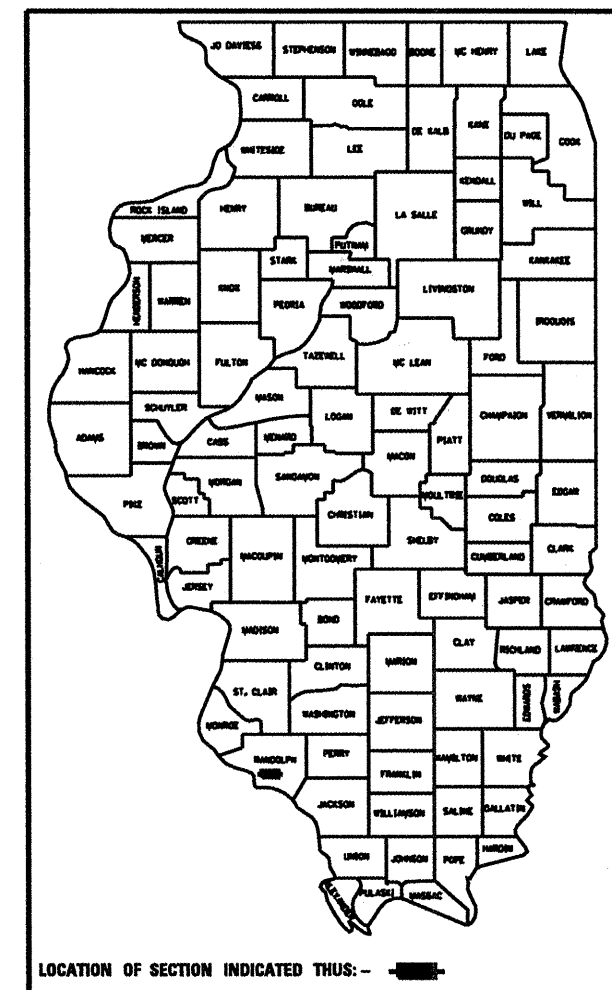
FAS ROUTE 858 (ROOTS RD)
SECTION (12,13)RS

HOT-MIX ASPHALT OVERLAY
AND CLASS B PATCHING
RANDOLPH COUNTY

C-98-060-10

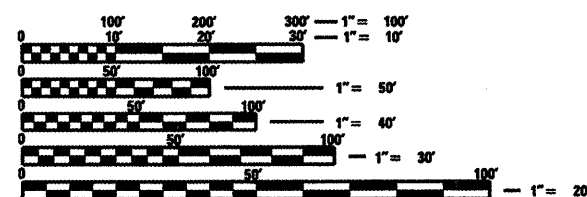
F.A.S. R.T.E.	SECTION	COUNTY	TOTAL SHEETS	SHEET NO.
858	(12,13)RS	RANDOLPH	8	1
		ILLINOIS	CONTRACT NO. 76D79	

D-98-047-10



FOR INDEX OF SHEETS, SEE SHEET NO. 2

2010 ADT- 625 (EST.)
2009 ADT- 600 (ACT.)
SU= 8.9%
MU= 4.4%

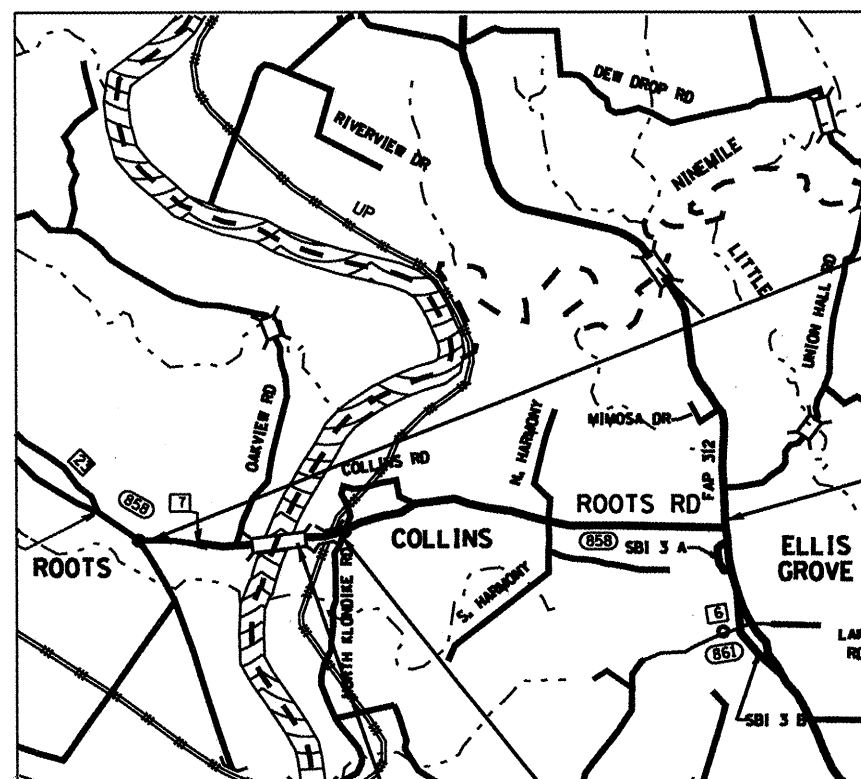


FULL SIZE PLANS HAVE BEEN PREPARED USING STANDARD ENGINEERING SCALES. REDUCED SIZED PLANS WILL NOT CONFORM TO STANDARD SCALES. IN MAKING MEASUREMENTS ON REDUCED PLANS, THE ABOVE SCALES MAY BE USED.

J.U.L.I.E.
JOINT UTILITY LOCATION INFORMATION FOR EXCAVATION
1-800-892-0123
OR 811

PROJECT ENGINEER: TIM PADGETT (618)346-3325
PROJECT MANAGER: JOHN BRANDON (618)346-3352

CONTRACT NO. 76D79



START CONST. AT
STATION 606+00
LAT.= 38.01632
LONG.= -89.96642

END CONST. AT
STA. 771+61
LAT= 38.01701
LONG.= -89.90829

OMISSION STA. 624+93
TO STA. 638+26
SN 079-0019

OMISSION STA. 649+03
TO STA. 651+20
SN 079-0020

GROSS LENGTH = 16561 FT. = 3.137 MILE
NET LENGTH = 15011 FT. = 2.843 MILE

STATE OF ILLINOIS
DEPARTMENT OF TRANSPORTATION
DIVISION OF HIGHWAYS

SUBMITTED March 16, 2010
My C. Lamm
DEPUTY DIRECTOR OF HIGHWAYS, REGION ENGINEER

May 7, 2010
Scott E. Stitt, P.E.
ENGINEER OF DESIGN AND ENVIRONMENT

May 7, 2010
Christine M. Reed
DIRECTOR OF HIGHWAYS, CHIEF ENGINEER

**PRINTED BY THE AUTHORITY
OF THE STATE OF ILLINOIS**