

F.A.U. RTE.	SECTION	COUNTY	TOTAL SHEETS	SHEET NO.
9108	104RS-4	MADISON	15	1
		ILLINOIS	CONTRACT NO. 76D80	

STATE OF ILLINOIS
DEPARTMENT OF TRANSPORTATION
DIVISION OF HIGHWAYS

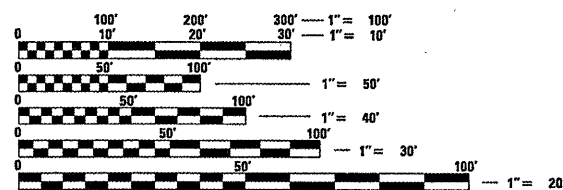
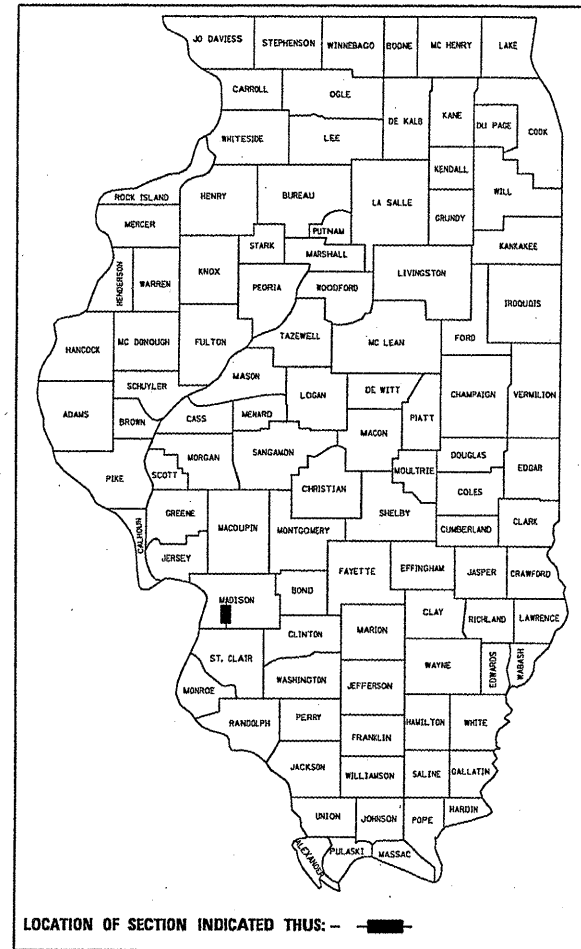
**PROPOSED
HIGHWAY PLANS**

FAU ROUTE 9108 (Sand Prairie Road)
SECTION 104RS-4

RESURFACING
MADISON COUNTY
C-98-061-10

FOR INDEX OF SHEETS, SEE SHEET NO. 02

D-98-048-10

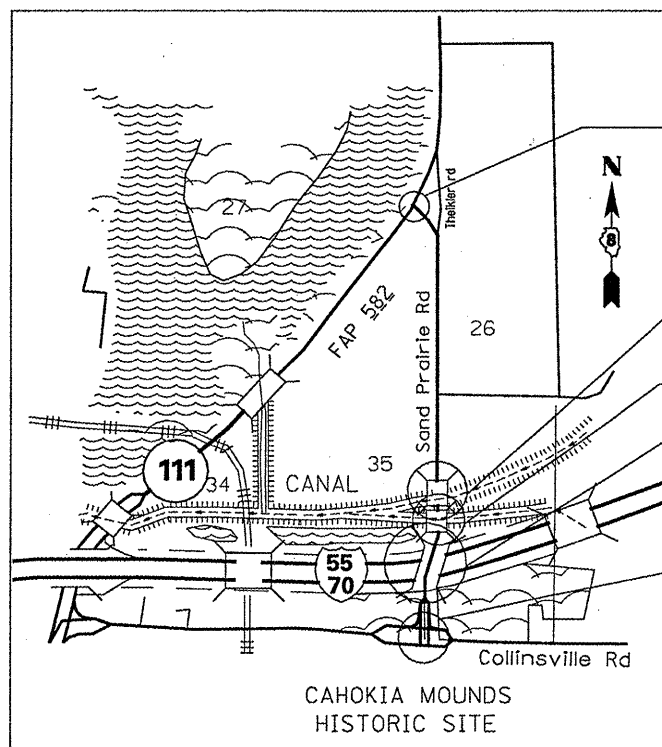


FULL SIZE PLANS HAVE BEEN PREPARED USING STANDARD ENGINEERING SCALES. REDUCED SIZED PLANS WILL NOT CONFORM TO STANDARD SCALES. IN MAKING MEASUREMENTS ON REDUCED PLANS, THE ABOVE SCALES MAY BE USED.

J.U.L.I.E.
JOINT UTILITY LOCATION INFORMATION FOR EXCAVATION
1-800-892-0123
OR 811

PROJECT ENGINEER: PATTI LeBEAU (618-346-3179)
PROJECT MANAGER: CHERYL KEPLAR (618-346-3186)

CONTRACT NO. 76D80



END PROJECT
MILE STA. 1.83

BRIDGE OMISSION
MILE STA. 0.21-0.34

BRIDGE OMISSION
MILE STA. 0.49-0.52

BRIDGE OMISSION
MILE STA. 0.55-0.59

BEGIN PROJECT
(MILE STA. 0.02)

CAHOKIA MOUNDS
HISTORIC SITE

TRAFFIC DATA
ADT: 1500 (2010)
1800 (2030)
SU: 0.70%
MU: 2.10%

GROSS LENGTH = 9668 FT. = 1.83 MILE
OMISSIONS = 1056 FT. = 0.20 MILE
NET LENGTH = 8612 FT. = 1.63 MILE

BEGIN PROJECT
LAT: 38.65911
LONG: -90.06646

END PROJECT
LAT: 38.68516
LONG: -90.06708

STATE OF ILLINOIS
DEPARTMENT OF TRANSPORTATION
DIVISION OF HIGHWAYS

SUBMITTED *March 16, 2010*
W. C. Ramie
DEPUTY DIRECTOR OF HIGHWAYS, REGION 5 ENGINEER

May 7, 2010
Scott E. Stitt, P.E.
ACTING ENGINEER OF DESIGN AND ENVIRONMENT

May 7, 2010
Christine M. Reed
DIRECTOR OF HIGHWAYS, CHIEF ENGINEER

PRINTED BY THE AUTHORITY
OF THE STATE OF ILLINOIS