

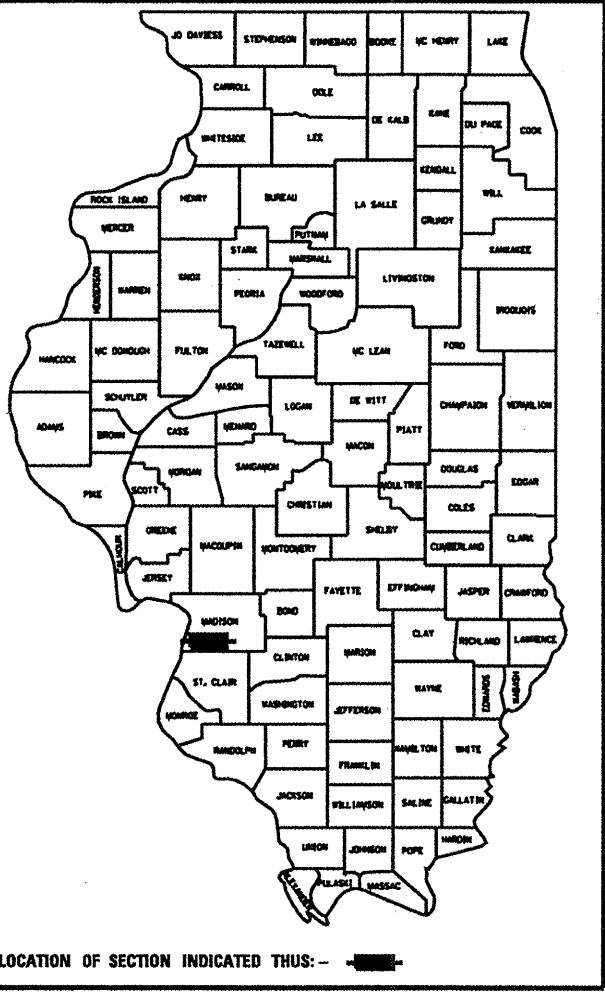
STATE OF ILLINOIS
DEPARTMENT OF TRANSPORTATION
DIVISION OF HIGHWAYS

**PROPOSED
HIGHWAY PLANS**

FAU ROUTE 9128 (COLLINSVILLE RD / OLD US 40)
SECTION 28RS-6
HMA OVERLAY ON COLLINSVILLE RD FROM
BLACK LANE TO COMPLEX DRIVE
MADISON COUNTY
C-98-065-10

FAU RTE	SECTION	COUNTY	TOTAL SHEET NO.
9128	28RS-6	MADISON	33 1
			ILLINOIS CONTRACT NO. 76D84

D-98-052-10



FOR INDEX OF SHEETS, SEE SHEET NO. 2

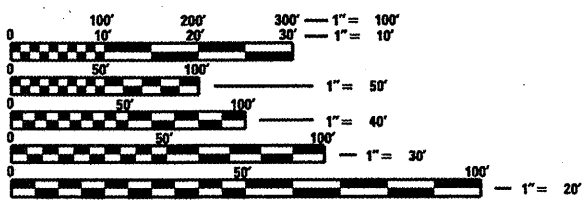
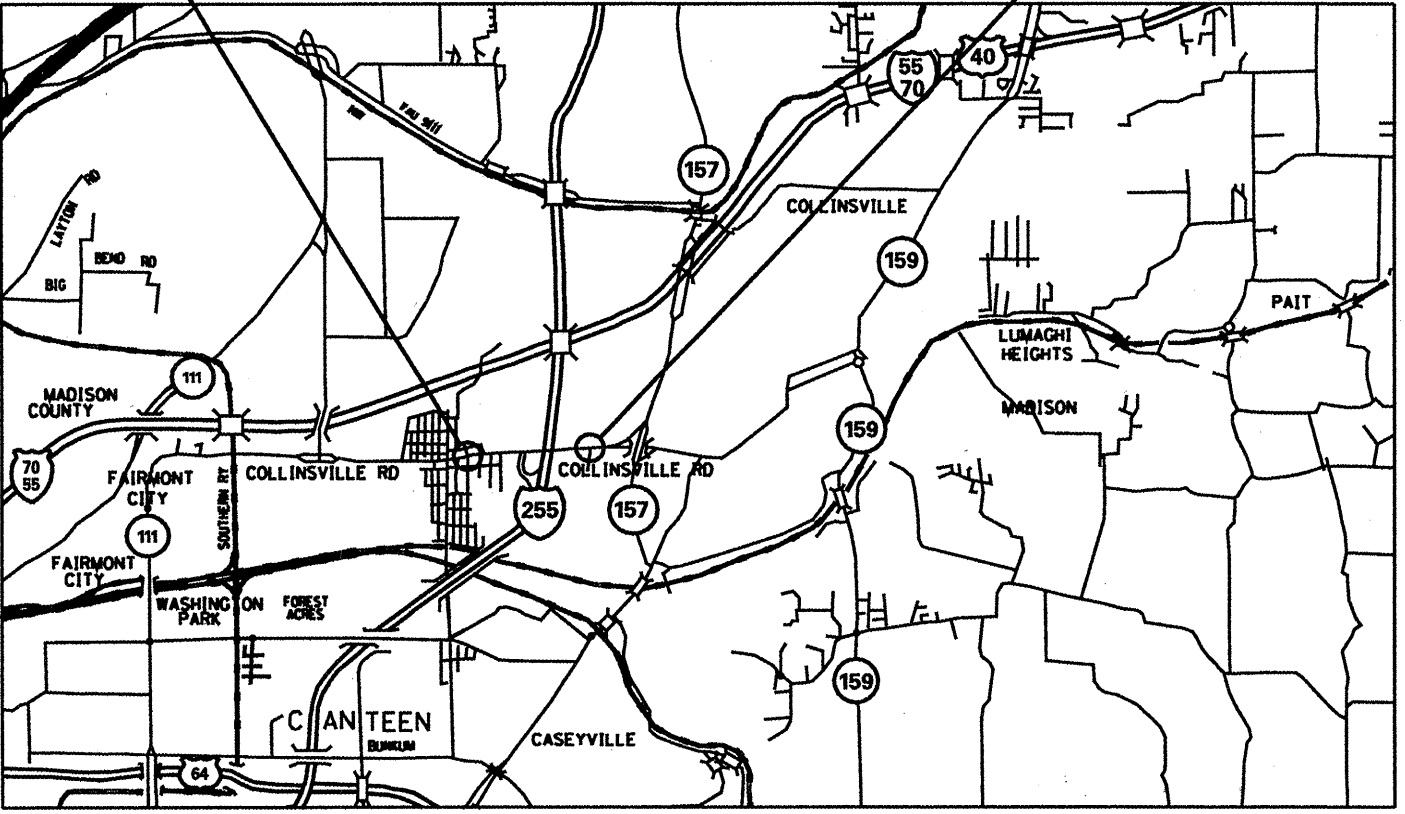
ADT

BLACK LANE TO I-255
2006 ADT - 9100 (ACTUAL)
2010 ADT - 9500 (ESTIMATED)
2020 ADT - 14500 (ESTIMATED)
SU=4.5% MU=1.6%

I-255 TO COMPEX DR.
2006 ADT - 13600 (ACTUAL)
2010 ADT - 14200 (ESTIMATED)
2020 ADT - 15600 (ESTIMATED)
SU=4.5% MU=1.6%

BEGIN PROJECT
STA. 300+40
LAT.= 38°39'32"
LONG.=90°2'39"

END PROJECT
STA. 356+47
LAT.=38°39'36"
LONG.=90°1'26"



FULL SIZE PLANS HAVE BEEN PREPARED USING STANDARD ENGINEERING SCALES. REDUCED SIZED PLANS WILL NOT CONFORM TO STANDARD SCALES. IN MAKING MEASUREMENTS ON REDUCED PLANS, THE ABOVE SCALES MAY BE USED.

J.U.L.I.E.
JOINT UTILITY LOCATION INFORMATION FOR EXCAVATION
1-800-892-0123
OR 811

PROJECT ENGINEER: TIM PADGETT (618)346-3325
PROJECT MANAGER: ANDY DREIER (618)346-3351

CONTRACT NO. 76D84

GROSS LENGTH = 5,600 FT. = 1.06 MILE
NET LENGTH = 4,250 FT. = 0.80 MILE

STATE OF ILLINOIS
DEPARTMENT OF TRANSPORTATION
DIVISION OF HIGHWAYS

SUBMITTED *March 18 20 10*
May C. Jamie
DEPUTY DIRECTOR OF HIGHWAYS, REGION ENGINEER
May 7 20 10
Scott E. Stett P.E./a
Acting ENGINEER OF DESIGN AND ENVIRONMENT
May 7 20 10
Christine M. Reed/a
DIRECTOR OF HIGHWAYS, CHIEF ENGINEER

**PRINTED BY THE AUTHORITY
OF THE STATE OF ILLINOIS**