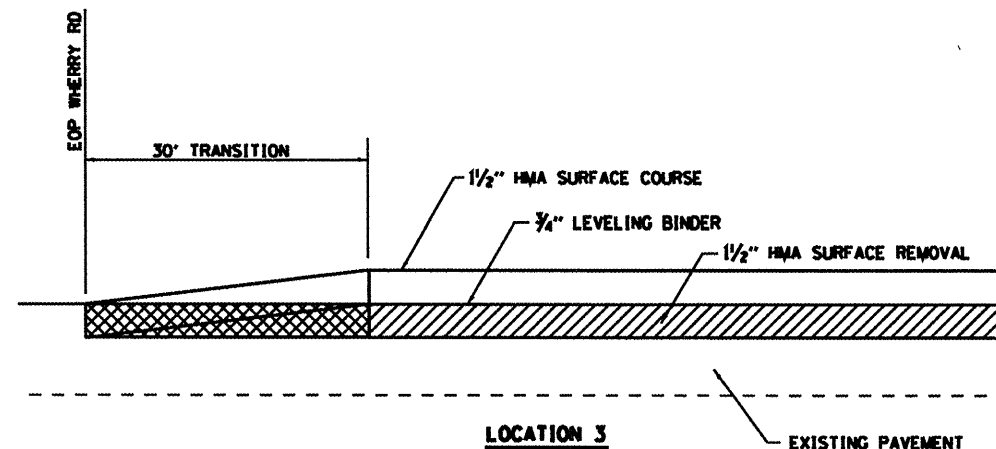
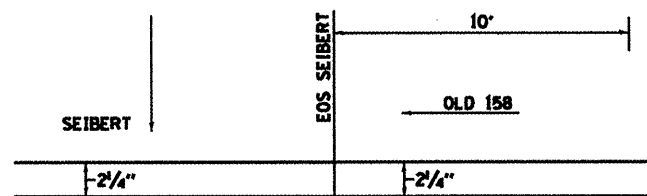


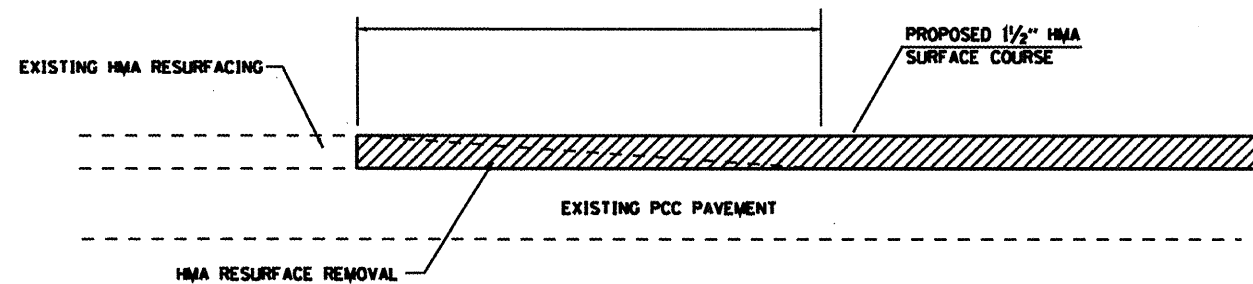
**LOCATION 3
JOINT DETAIL**



**LOCATION 3
CONSTRUCTION JOINT DETAIL**



**LOCATION 3
JOINT DETAIL**



**LOCATION 4
CONSTRUCTION JOINT DETAIL**

STA. 0+00 TO STA. 2+50

NOT TO SCALE

FILE NAME *	USER NAME = fgraytr	DESIGNED -	REVISED -
ca\pse-work\pse\dos\1\graytr\08176162\0875d	shs-plandgn	DRAWN -	REVISED -
	PLOT SCALE = 1/8"=1'-0"	CHECKED -	REVISED -
	PLOT DATE = 3/16/2010	DATE -	REVISED -

STATE OF ILLINOIS
DEPARTMENT OF TRANSPORTATION

DETAIL SHEET

SCALE: SHEET NO. OF SHEETS STA. TO STA.

F.A.P. RTE.	SECTION	COUNTY	TOTAL SHEETS	SHEET NO.
WHYBURN	DISTO RESURFACING 2010-4	ST. CLAIR	49	6
FED. ROAD DIST. NO. ILLINOIS FED. AID PROJECT			CONTRACT NO. 76086	