

STATE OF ILLINOIS
DEPARTMENT OF TRANSPORTATION
DIVISION OF HIGHWAYS

**PROPOSED
HIGHWAY PLANS**

FAU ROUTE 8983 (BROADWAY AVE.)
SECTION 202RS
PROJECT
RESURFACING
MADISON COUNTY

C-98-069-10

FAU RTE 8983	SECTION 202RS	COUNTY MADISON	TOTAL SHEETS 24	SHEET NO. 1
ILLINOIS			CONTRACT NO. 76D88	

INDEX OF SHEETS

- 1.) Cover Sheet
- 2.) General Notes, Traffic Control & Commitments
- 3.) Summary of Quantities
- 4.-8.) Typical Sections
- 9.-9B.) Schedules of Quantities
- 10.-24.) Plan Sheets

STANDARDS

000001-05	701426-03
001001-02	701601-06
420701-02	701606-06
442101-07	701701-06
606001-04	701901-01
606101-04	780001-02
701101-02	781001-03
701106-02	886001-01
	886006-01

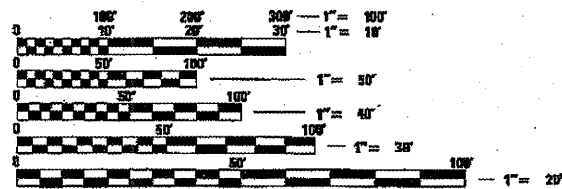
604301-04

DESIGN DESIGNATION

MINOR ARTERIAL

ADT

2010	=	1,3800
MU	=	3%
SU	=	3%

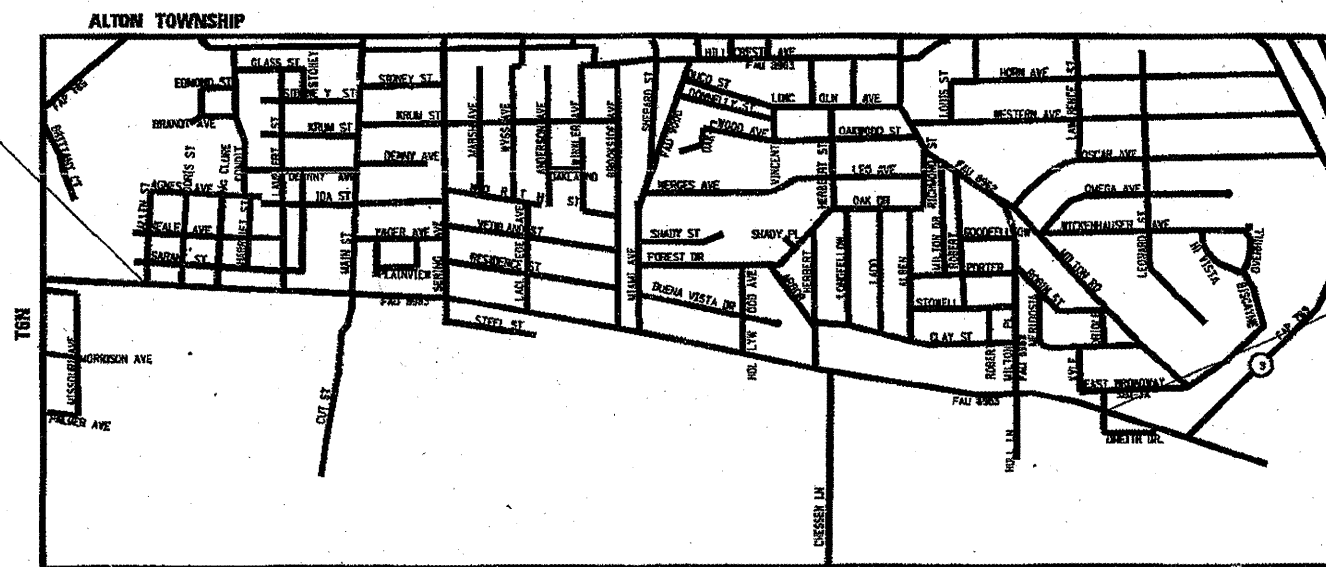


FULL SIZE PLANS HAVE BEEN PREPARED USING STANDARD ENGINEERING SCALES. REDUCED SIZED PLANS WILL NOT CONFORM TO STANDARD SCALES. IN MAKING MEASUREMENTS ON REDUCED PLANS, THE ABOVE SCALES MAY BE USED.

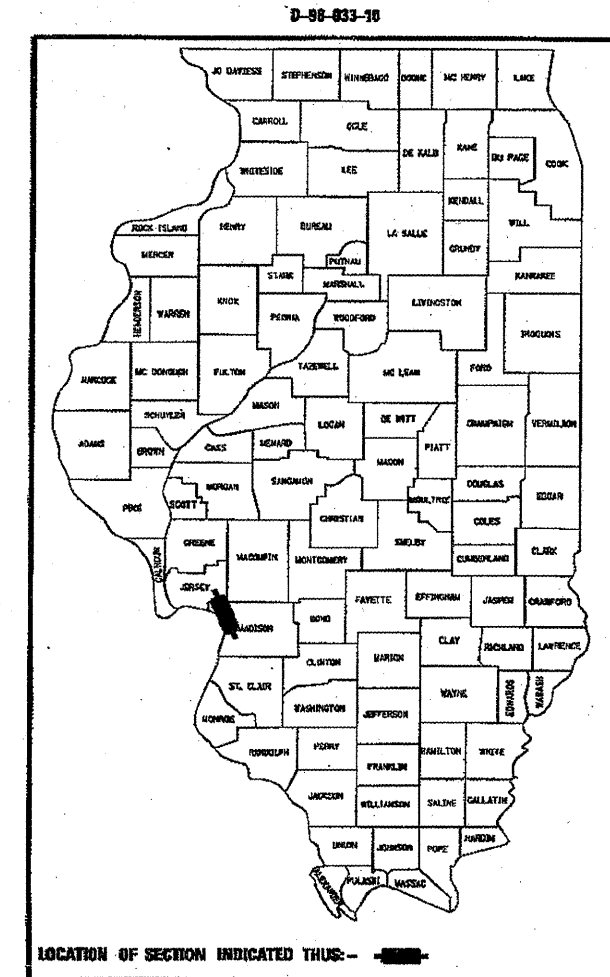
J.U.L.I.E.
JOINT UTILITY LOCATION INFORMATION FOR EXCAVATION
1-800-892-8123
OR 811

PROJECT ENGINEER: TIM PADGETT
PROJECT MANAGER: CECIL DOWNING

CONTRACT NO. 76D88



GROSS LENGTH = 8,085 FT. = 1.531 MILE
NET LENGTH = 8,085 FT. = 1.531 MILE



STATE OF ILLINOIS
DEPARTMENT OF TRANSPORTATION
DIVISION OF HIGHWAYS

SUBMITTED March 19 2010
Mark C. James
DEPUTY DIRECTOR OF HIGHWAYS, REGION ENGINEER

May 7 2010
Schott E. Stitt, P.E.
Acting ENGINEER OF DESIGN AND ENVIRONMENT

May 7 2010
Christine M. Rodlae
DIRECTOR OF HIGHWAYS, CHIEF ENGINEER

**PRINTED BY THE AUTHORITY
OF THE STATE OF ILLINOIS**