

STATE OF ILLINOIS
DEPARTMENT OF TRANSPORTATION
DIVISION OF HIGHWAYS

**PROPOSED
HIGHWAY PLANS**

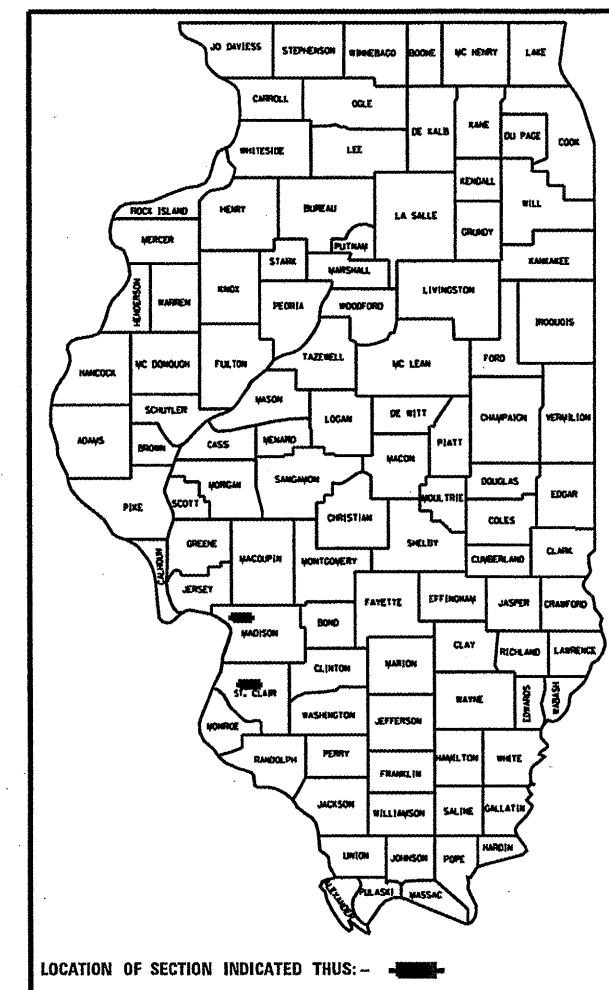
VARIOUS ROUTES (IL 15 & IL 3)
SECTION DIST. 8 STRIPING 2010-1
PROJECT: ACHSIP-0005(823)
MISCELLANEOUS STRIPING
MADISON & ST CLAIR COUNTIES

C-98-095-10

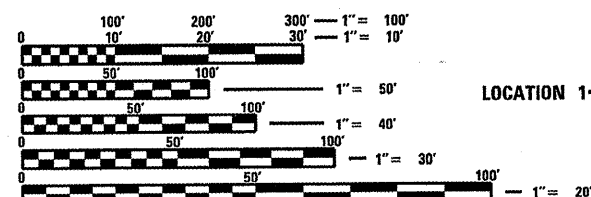
VAR. RTE.	SECTION	COUNTY	TOTAL SHEETS	SHEET NO.
VAR	08 STRIPING 2010-1	MADISON/ST. CLAIR	8	1
		ILLINOIS	CONTRACT NO.	

76E08

D-98-074-10



FOR INDEX OF SHEETS, SEE SHEET NO. 2

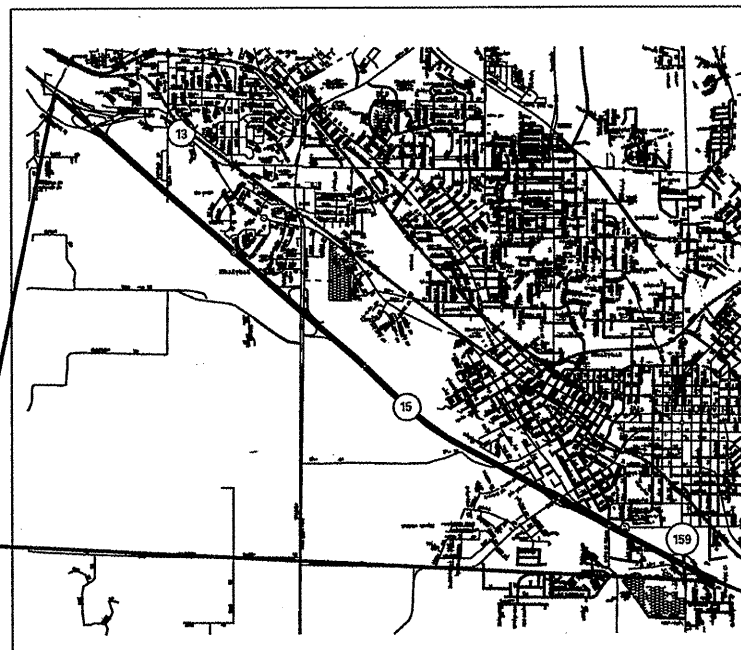


FULL SIZE PLANS HAVE BEEN PREPARED USING STANDARD ENGINEERING SCALES. REDUCED SIZED PLANS WILL NOT CONFORM TO STANDARD SCALES. IN MAKING MEASUREMENTS ON REDUCED PLANS, THE ABOVE SCALES MAY BE USED.

J.U.L.I.E.
JOINT UTILITY LOCATION INFORMATION FOR EXCAVATION
1-800-892-0123
OR 811

PROJECT ENGINEER: FRANK OPFER (618)346-3175
PROJECT MANAGER: TIM PADGETT (618)346-3325

CONTRACT NO. 76E08



IL 15 (BELLEVILLE)
GROSS LENGTH = 33,528 FT. = 6.35 MILE
NET LENGTH = 33,528 FT. = 6.35 MILE



LOCATION 3
IL 3 (EAST ALTON)
GROSS LENGTH = 2,534.4 = 0.48 MILE
NET LENGTH = 2,534.4 FT. = 0.48 MILE

GROSS LENGTH = 47,974.4 FT. = 9.08 MILE
NET LENGTH = 46,992.4 FT. = 8.90 MILE

LOCATION 2
GROSS LENGTH = 11,880 = 2.25 MILE
NET LENGTH = 10,930 FT. = 2.07 MILE

STATE OF ILLINOIS
DEPARTMENT OF TRANSPORTATION
DIVISION OF HIGHWAYS

SUBMITTED 3/19 2010

Mass Lami
DEPUTY DIRECTOR OF HIGHWAYS, REGION ENGINEER

May 7 2010
Scott E. Stitt, P.E.
acting ENGINEER OF DESIGN AND ENVIRONMENT

May 7 2010
Christine M. Resola
DIRECTOR OF HIGHWAYS, CHIEF ENGINEER

PRINTED BY THE AUTHORITY
OF THE STATE OF ILLINOIS