




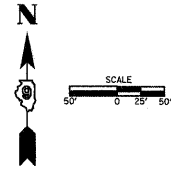


LEGEND

-  — PAVEMENT REMOVAL (44000100)
-  — HOT-MIX ASPHALT SURFACE REMOVAL, 1 1/2" (44000155)
-  — GUTTER REMOVAL (44000400)
-  — PAVED DITCH REMOVAL (44004000)
-  — PAVED SHOULDER REMOVAL (44004250)



EXIST. CURVE10  
 P.I. STA. = 79+80.17  
 $\Delta$  = 15° 58' 00" (RT)  
 D = 1° 30' 00"  
 R = 3,819.70'  
 T = 535.69'  
 L = 1,064.44'  
 E = 37.38'  
 e = 3.1%  
 T.R. = 51'  
 S.E. RUN = 158'  
 P.C. STA. = 74+44.48  
 P.T. STA. = 85+08.92

FILE NAME =	USER NAME = greenleesm	DESIGNED -	REVISED -	<b>STATE OF ILLINOIS DEPARTMENT OF TRANSPORTATION</b>	<b>REMOVAL SHEET</b>			F.A.P. RTE.	SECTION	COUNTY	TOTAL SHEETS	SHEET NO.
cr:\pw\work\PWIDOT\GREENLEESM\dms51989\978098_sht.plt.dgn	PLOT SCALE = 50.0000' / IN.	DRAWN -	REVISED -		841	108N-1	PERRY	76	17			
PLOT DATE = 1/28/2010	DATE -	CHECKED -	REVISED -		SCALE: 1"=50'    SHEET NO. OF SHEETS    STA. TO STA.			CONTRACT NO. 78098				
					ILLINOIS FED. AID PROJECT							