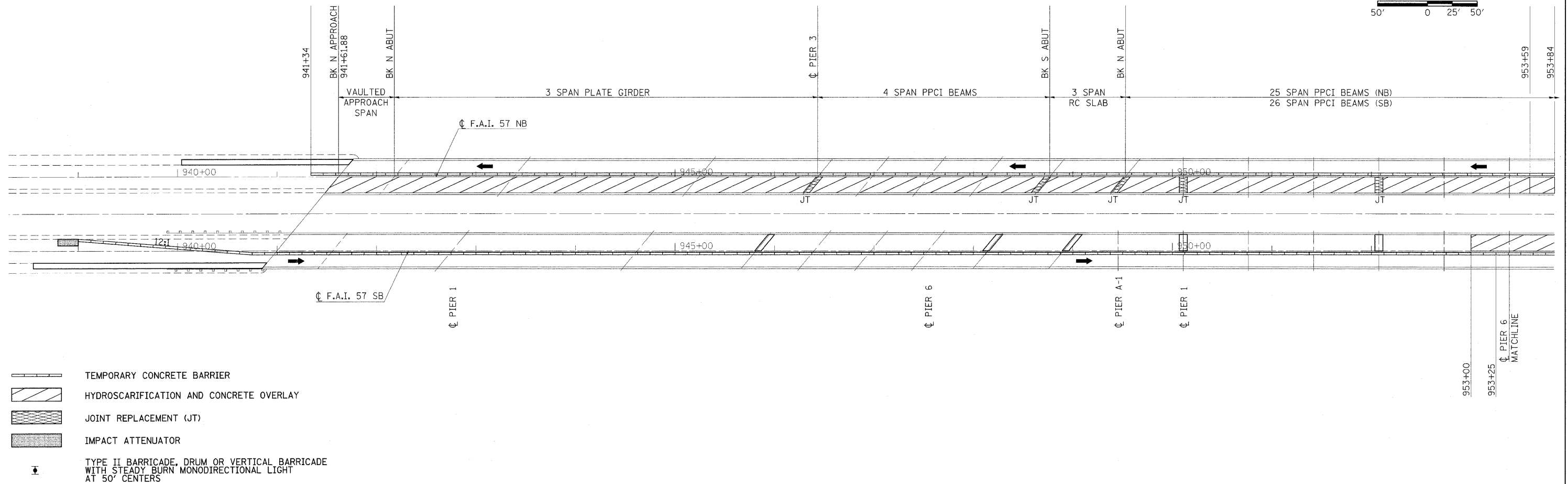
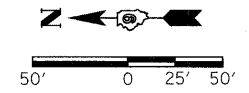
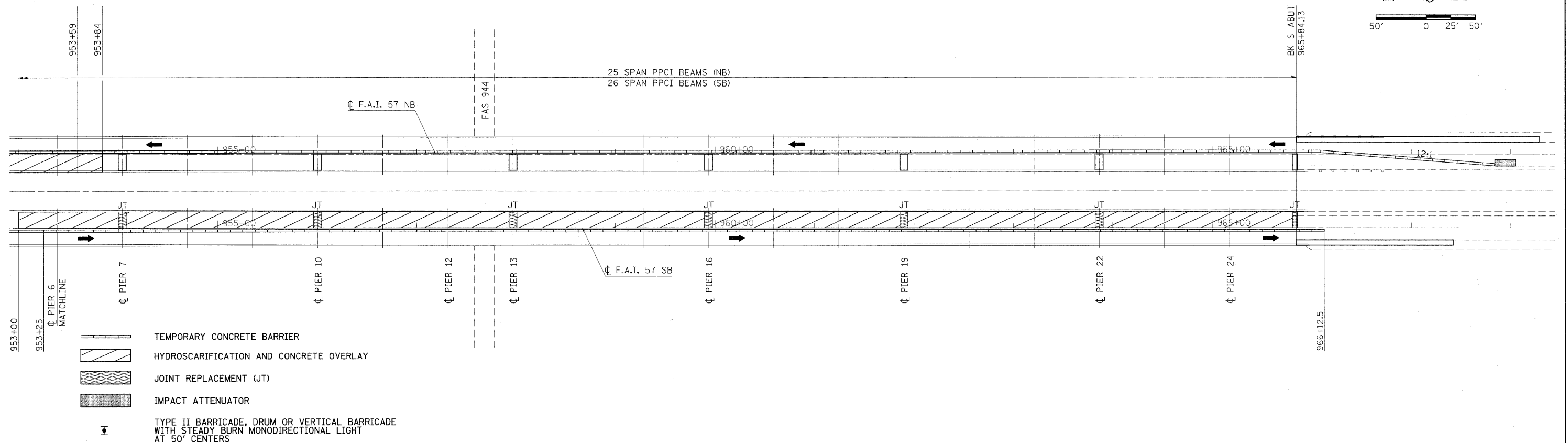
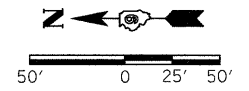


STAGE 2



STAGE 2



FILE NAME =  
c:\pw\work\psid\cornell\m\0170060\002

USER NAME = cornellm  
0001\_0002-sht-misc.dgn  
PLOT SCALE = 50.0000' / IN.  
PLOT DATE = 2/18/2010

DESIGNED -  
DRAWN -  
CHECKED -  
DATE -

REVISED -  
REVISED -  
REVISED -  
REVISED -

STATE OF ILLINOIS  
DEPARTMENT OF TRANSPORTATION

TRAFFIC CONTROL  
STAGE 2

SCALE: 1"=50' SHEET NO. OF SHEETS STA. TO STA.

F.A.I. RTE.	SECTION	COUNTY	TOTAL SHEETS	SHEET NO.
57	D9 BSMART 2010-1	ALEXANDER	25	6
CONTRACT NO. 78173				
ILLINOIS FED. AID PROJECT				