

F.A.I. RTE.	SECTION	COUNTY	TOTAL SHEETS	SHEET NO.
57	D9 BSMART 2010-2	PULASKI	14	1
		ILLINOIS	CONTRACT NO. 78174	

STATE OF ILLINOIS
DEPARTMENT OF TRANSPORTATION
DIVISION OF HIGHWAYS

PROPOSED HIGHWAY PLANS

FAI ROUTE 57 NB / FAI ROUTE 57 SB
OVER FAS 2936 (OLD RTE US 51)
SECTION D9 BSMART 2010-2
PULASKI COUNTY
MICROSILICA OVERLAY AND MISC. REPAIRS

C-99-029-10

FOR INDEX OF SHEETS, SEE SHEET NO. 2

TRAFFIC DATA

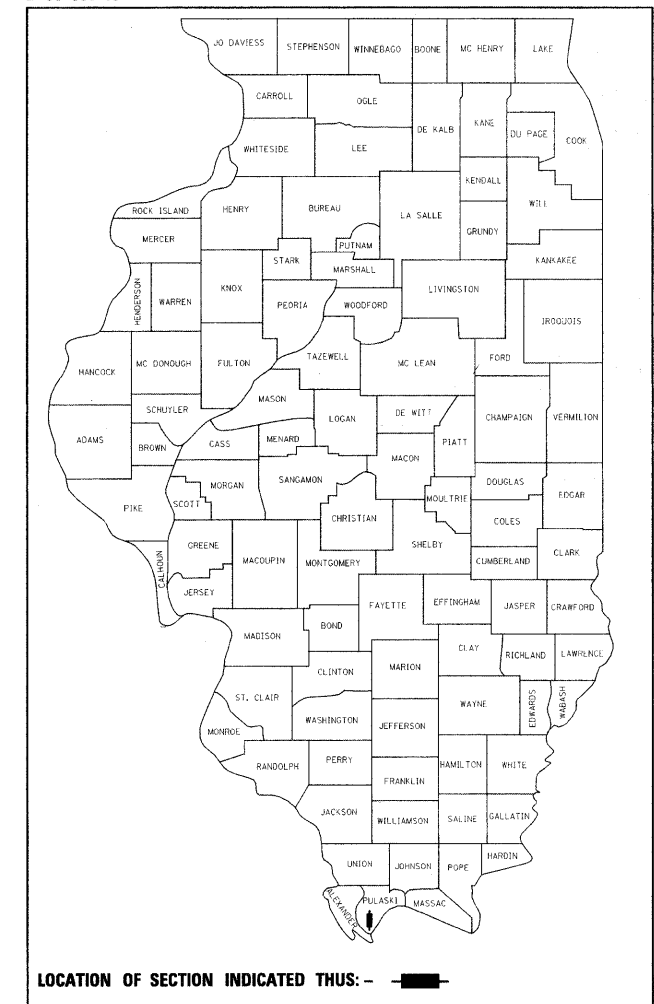
I-57 TRAFFIC DATA

2007 ADT = 10,200
37% TRUCKS

TOWNSHIPS:

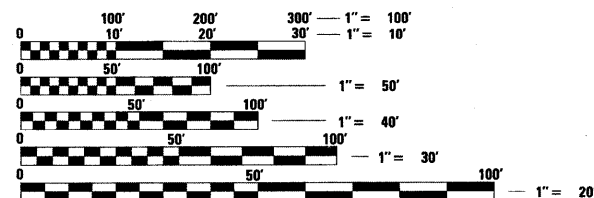
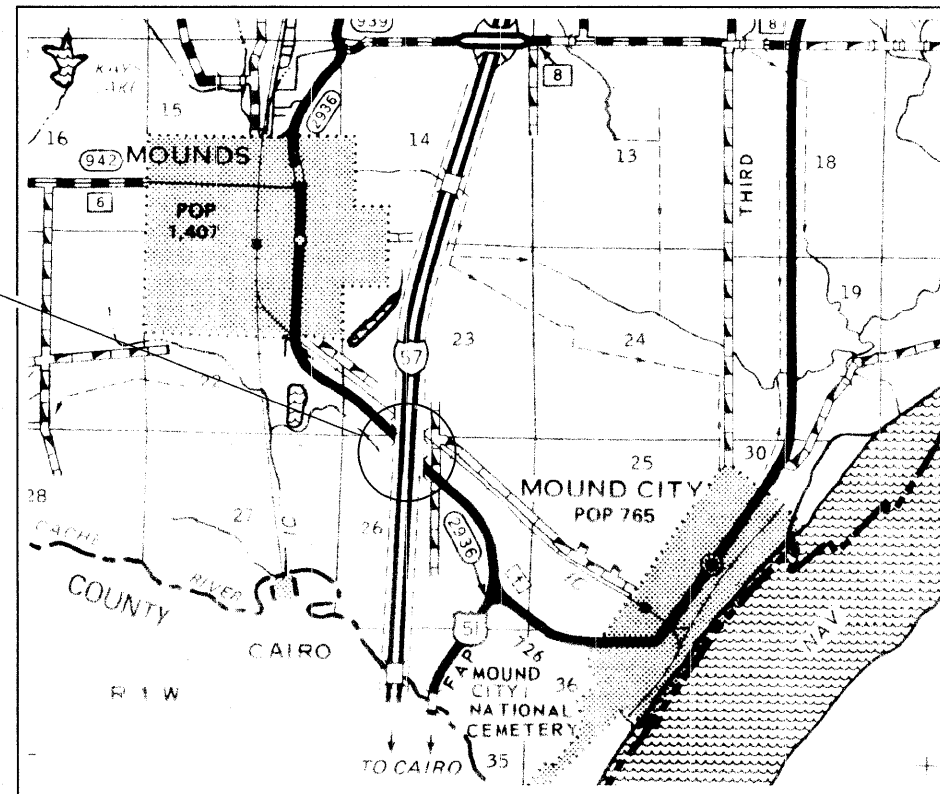
COUNTY UNIT ROAD DISTRICT

D-99-031-10



LOCATION OF SECTION INDICATED THUS: - ■ -

EXISTING STRUCTURE NO. 077-0001
FAI 57 (I-57) NB
EXISTING STRUCTURE NO. 077-0002
FAI 57 (I-57) SB



FULL SIZE PLANS HAVE BEEN PREPARED USING STANDARD ENGINEERING SCALES. REDUCED SIZED PLANS WILL NOT CONFORM TO STANDARD SCALES. IN MAKING MEASUREMENTS ON REDUCED PLANS, THE ABOVE SCALES MAY BE USED.

J.U.L.I.E.
JOINT UTILITY LOCATION INFORMATION FOR EXCAVATION
1-800-892-0123
OR 811

PROJECT ENGINEER: DAVID PICHE (618) 351-5227
DESIGNER: T. WAYNE HALSTEAD (618) 351-5228

CONTRACT NO. 78174

SN 077-0001 (NB)
BRIDGE LENGTH = 1013.16 FT
NET LENGTH = 1013.16 FT

SN 077-0002 (SB)
BRIDGE LENGTH = 1085.48 FT
NET LENGTH = 1085.48 FT

STATE OF ILLINOIS
DEPARTMENT OF TRANSPORTATION
DIVISION OF HIGHWAYS

SUBMITTED March 11 20 10
M. C. Rami
DEPUTY DIRECTOR OF HIGHWAYS, REGION ENGINEER

May 7 20 10
Scott E. Stitt, P.E. /e
ENGINEER OF DESIGN AND ENVIRONMENT

May 7 20 10
Christine M. Reed /e
DIRECTOR OF HIGHWAYS, CHIEF ENGINEER

PRINTED BY THE AUTHORITY
OF THE STATE OF ILLINOIS

FILE NAME = c:\pwworkspace\pwworkspace\d0780093\077-0002-sb-1-misc.dgn