

PHASE DESIGNATION DIAGRAM

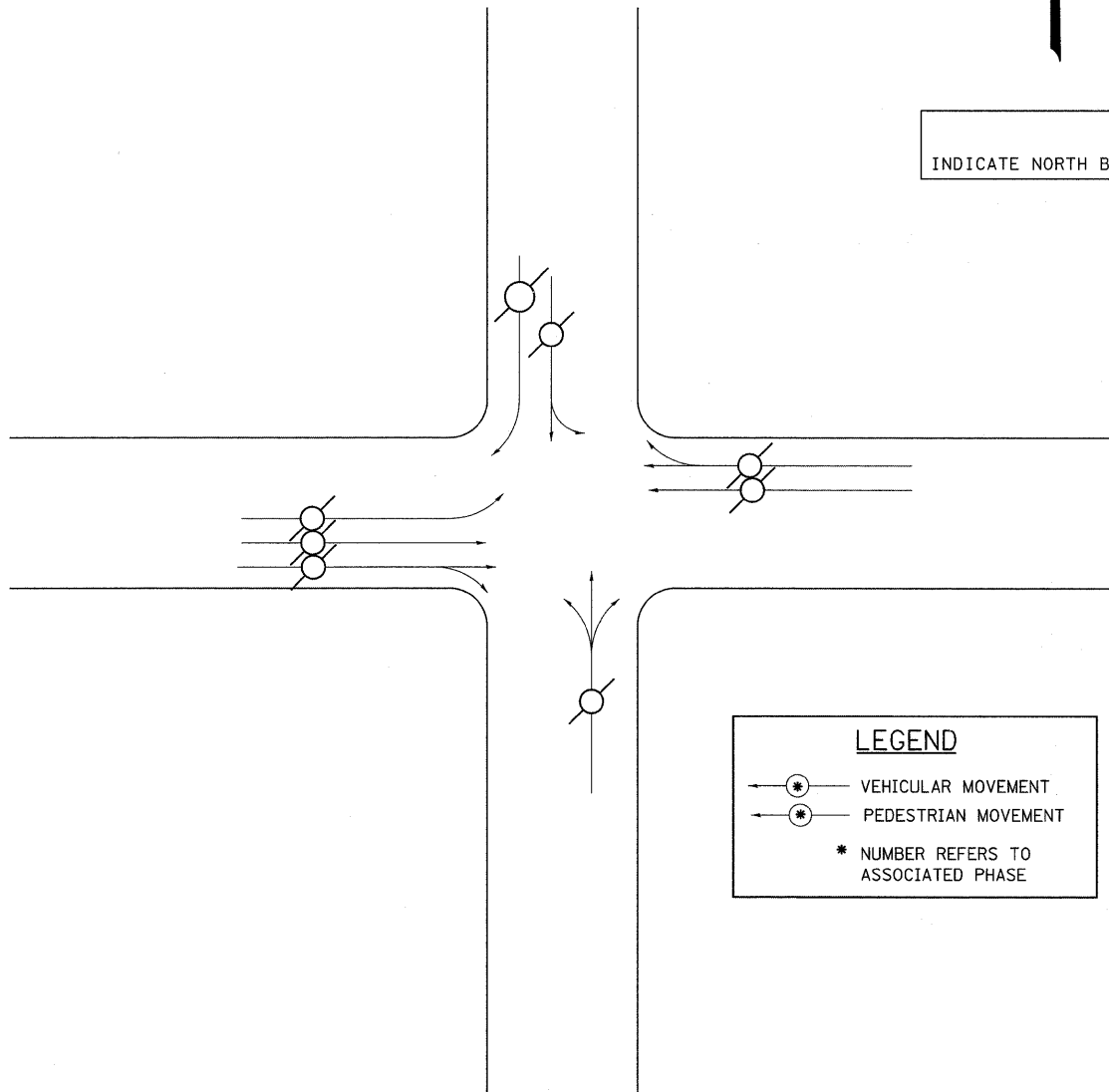
NAME OF INTERSECTION:

CONTROLLER SPECIFIED:

REFERRING TO STANDARD 857001, THE VEHICULAR AND PEDESTRIAN PHASES USED ARE DESIGNATED AS SHOWN.



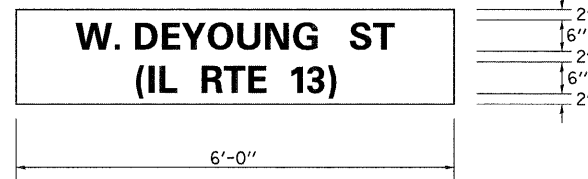
INDICATE NORTH BY ARROW



LEGEND

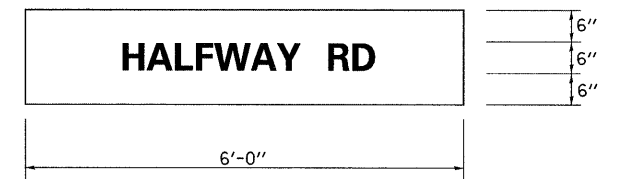
- VEHICULAR MOVEMENT
- PEDESTRIAN MOVEMENT
- * NUMBER REFERS TO ASSOCIATED PHASE

SIGN PANEL - TYPE 1



TO BE USED:
RT. STA. 1793+03.11 (IL 13) MAST ARM

SIGN PANEL - TYPE 1



TO BE USED:
LT. STA. 407+25 (HALFWAY ROAD) MAST ARM

STD. 9-66

REVISIONS	
DRAWN	1-31-90
REVISED	5-30-90
REVISED	12-18-01

FILE NAME =	USER NAME = #USER#	DESIGNED -	REVISED -
#FILE#		DRAWN -	REVISED -
	PLOT SCALE = #SCALE#	CHECKED -	REVISED -
	PLOT DATE = #DATE#	DATE -	REVISED -

STATE OF ILLINOIS
DEPARTMENT OF TRANSPORTATION

DETAILS: PHASE DESIGNATION DIAGRAM, SIGN PANEL TYPE 1			
SCALE: N.T.S.	SHEET NO. OF SHEETS	STA.	TO STA.

F.A. RTE.	SECTION	COUNTY	TOTAL SHEETS	SHEET NO.
*	(X1-6-2K-1)(1X-1)R-4	WILLIAMSON	194	136
* I-57/IL 13 (FAI 57/FAP 331)			CONTRACT NO. 78194	
ILLINOIS FED. AID PROJECT				