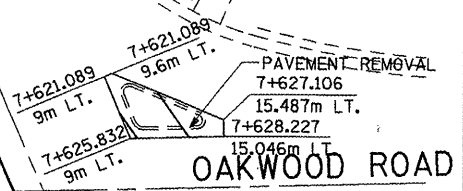
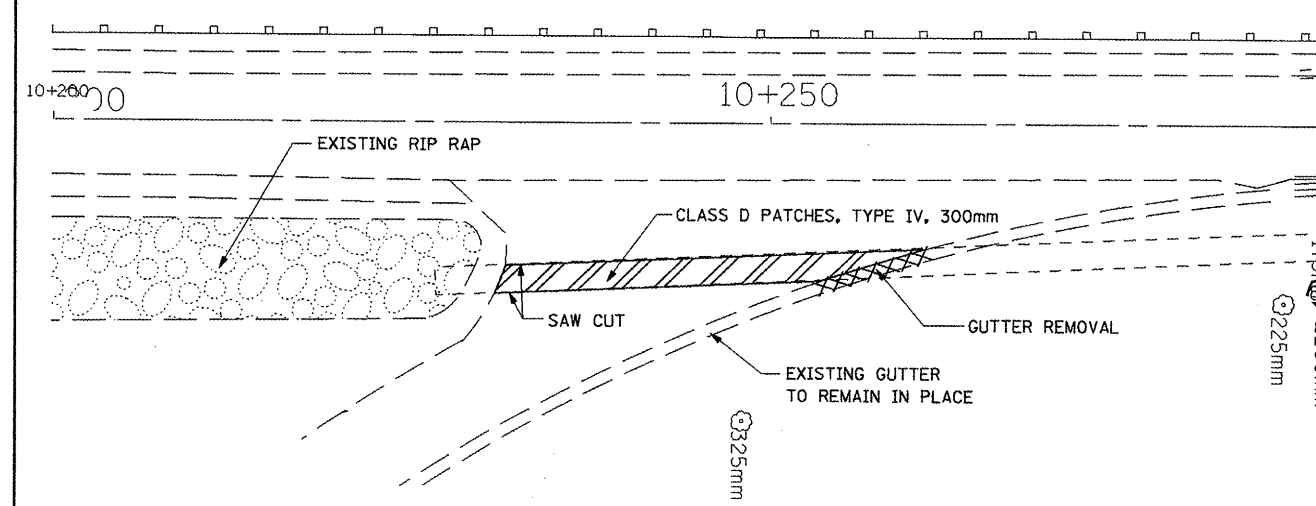
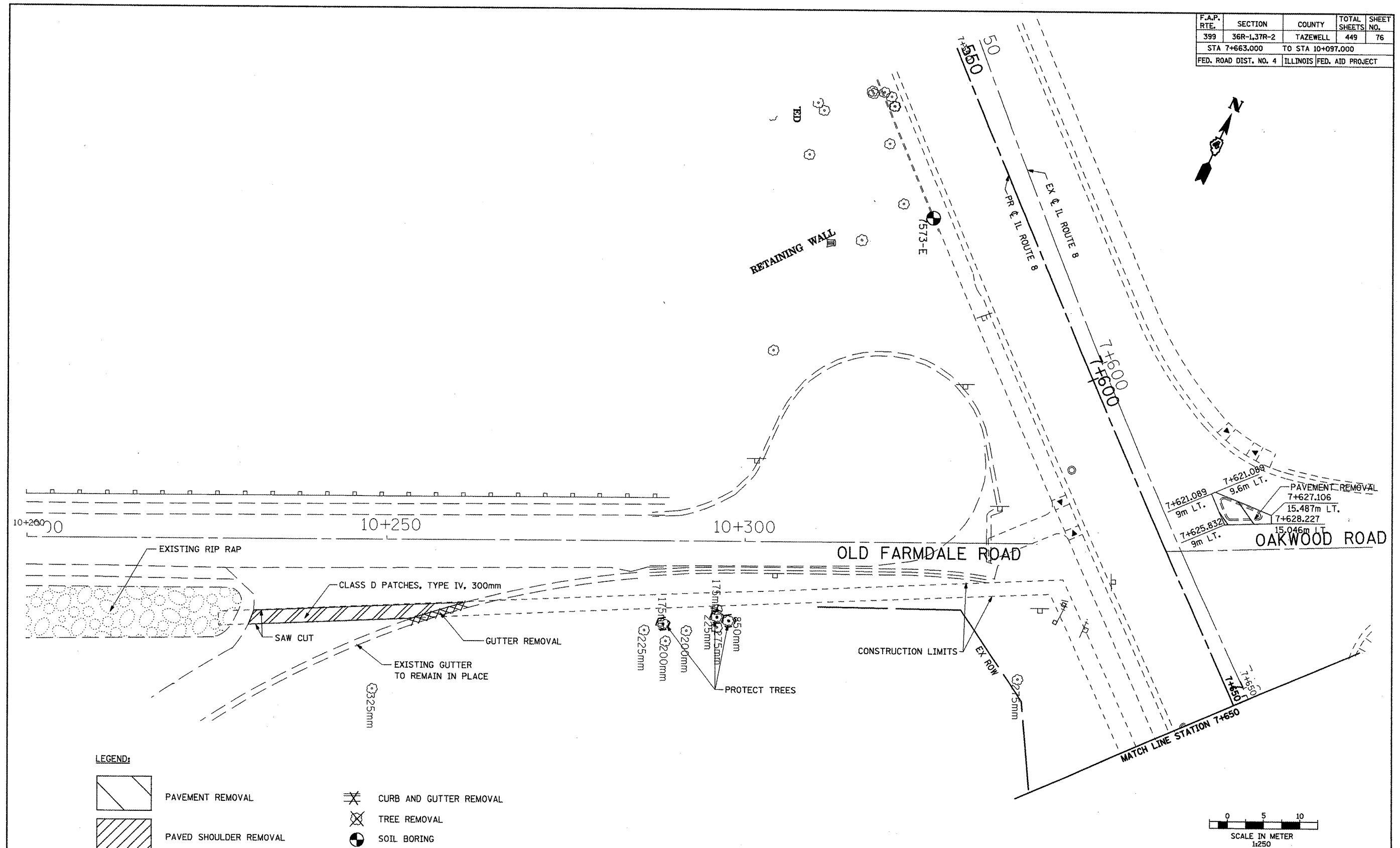


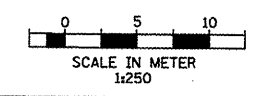
| F.A.P. RTE.           | SECTION     | COUNTY                    | TOTAL SHEETS | SHEET NO. |
|-----------------------|-------------|---------------------------|--------------|-----------|
| 399                   | 36R-1,37R-2 | TAZEWELL                  | 449          | 76        |
| STA 7+663.000         |             | TO STA 10+097.000         |              |           |
| FED. ROAD DIST. NO. 4 |             | ILLINOIS FED. AID PROJECT |              |           |



**LEGEND:**

- |  |   |  |                                   |
|--|---|--|-----------------------------------|
|  | PAVEMENT REMOVAL                            |  | CURB AND GUTTER REMOVAL           |
|  | PAVED SHOULDER REMOVAL                      |  | TREE REMOVAL                      |
|  | DRIVEWAY PAVEMENT REMOVAL                   |  | SOIL BORING                       |
|  | REMOVAL AND DISPOSAL OF UNSUITABLE MATERIAL |  | MAILBOX TO BE RELOCATED<br>MB X-X |

NOTE:  
SEE DRAINAGE AND UTILITIES PLAN SHEETS FOR EXISTING PIPE, CULVERTS AND STRUCTURE REMOVALS AND FOR LOCATION OF EXISTING UTILITIES.



| REVISIONS |         |
|-----------|---------|
| NAME      | DATE    |
| LCE       | 3-10-10 |
|           |         |
|           |         |
|           |         |
|           |         |
|           |         |

ILLINOIS DEPARTMENT OF TRANSPORTATION  
ILLINOIS ROUTE 8 - SEGMENT 2  
EXISTING PLAN AND REMOVALS  
OLD FARMDALE ROAD

SCALE: 1:250  
DATE: DECEMBER, 2003

DRAWN BY: RLK  
CHECKED BY: SAE