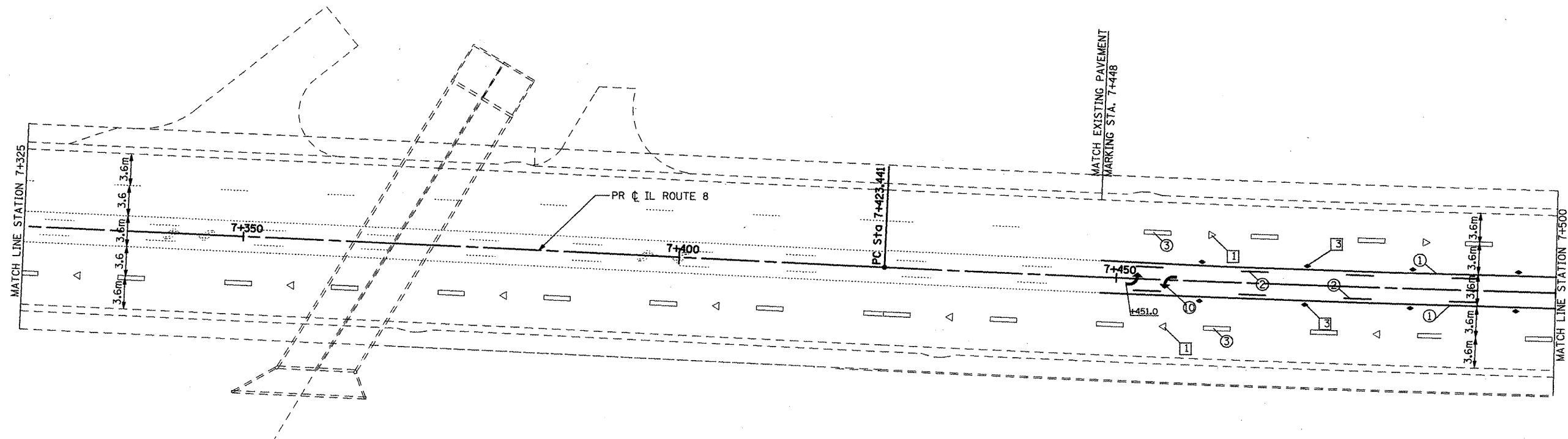
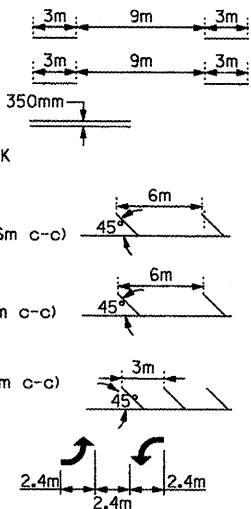


| | | | | |
|-----------------------|-------------|-------------------|------------------|-----------|
| F.A.P. RTE. | SECTION | COUNTY | TOTAL SHEETS | SHEET NO. |
| 399 | 36R-1.37R-2 | TAZEWELL | 449 | 173 |
| STA 7+663.000 | | TO STA 10+097.000 | | |
| FED. ROAD DIST. NO. 4 | | ILLINOIS | FED. AID PROJECT | |



PAVEMENT MARKING LEGEND

- ① 100mm YELLOW SOLID
- ② 100mm YELLOW SKIP DASH
- ③ 150mm WHITE SKIP DASH
- ④ 100mm DOUBLE YELLOW
- ⑤ (2) 150mm WHITE CROSSWALK
- ⑥ 200mm WHITE SOLID
- ⑦ 300mm YELLOW DIAGONAL (6m c-c)
- ⑧ 300mm WHITE DIAGONAL (6m c-c)
- ⑨ 300mm WHITE DIAGONAL (3m c-c)
- ⑩ TURN ARROW WHITE

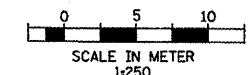


RAISED REFLECTIVE PAVEMENT MARKER LEGEND

- ① < ONE-WAY CRYSTAL MARKER 24m O.C.
- ② < ONE-WAY CRYSTAL MARKER 12m O.C.
- ③ ◆ TWO-WAY AMBER MARKER 12m O.C.
- ④ ◀ ONE-WAY AMBER MARKER 12m O.C.
- ⑤ ◆◆ 2 - TWO-WAY AMBER MARKER 24m O.C.

LANDSCAPING LEGEND

- SEEDING, CLASS 2A
- SODDING, SALT TOLERANT
- STONE RIPRAP



| REVISIONS | | ILLINOIS DEPARTMENT OF TRANSPORTATION ILLINOIS ROUTE 8 - SEGMENT 2 PAVEMENT MARKING AND LANDSCAPING PLAN STA. 7+325 TO STA. 7+500 SCALE: 1:250 DATE: DECEMBER, 2003 |
|-----------|------|---|
| NAME | DATE | |
| | | DRAWN BY: RDT CHECKED BY: SAE |
| | | |
| | | |
| | | |
| | | |