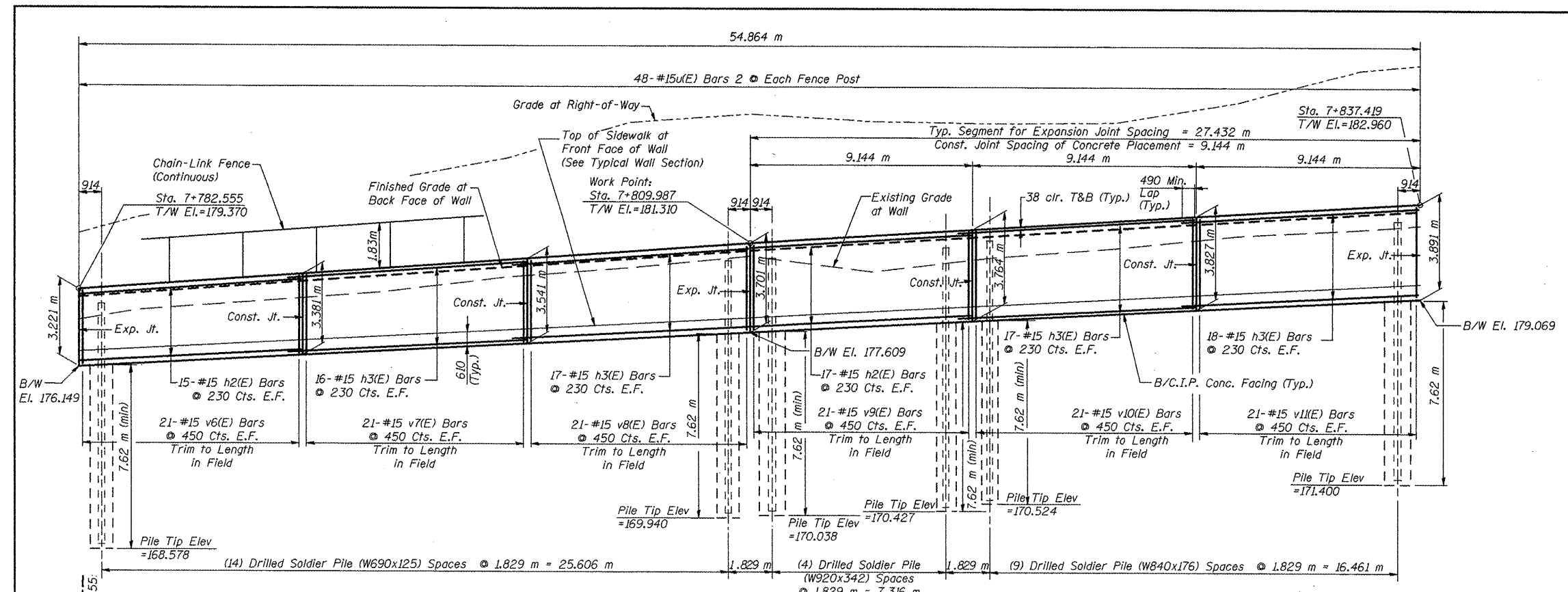
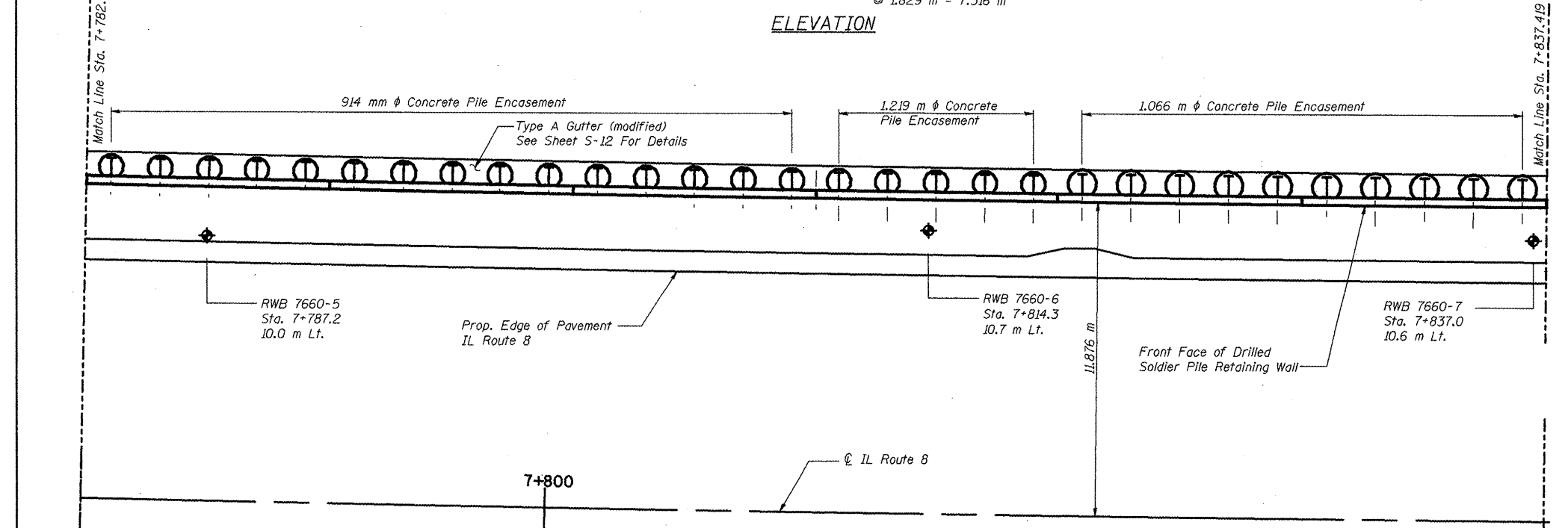


F.A.P. RTE.	SECTION	COUNTY	TOTAL SHEETS	SHEET NO.
399	36R-1,37R-2	TAZEWELL	449	202
STA 7+663.000			TO STA 10+011.000	
FED. ROAD DIST. NO. 4			ILLINOIS FED. AID PROJECT	

Contract No. 88859  
SHT. S-05 of S-35




ELEVATION



PLAN

Notes: All Dimensions Are In Millimeters Unless Otherwise Noted.  
See Sheets S-04 & S-06 For Continuation Of Wall.  
See Sheet S-11 For Bill Of Material.  
See Sheets S-12 & S-13 For Typical Wall Sections and Details.  
See Sheet S-14 For Fence Details.  
E.F. = Each Face  
T&B = Top & Bottom  
B/W = Bottom of Wall



REVISIONS	
NAME	DATE
LCE	2-26-10

ILLINOIS DEPARTMENT OF TRANSPORTATION  
ILLINOIS ROUTE 8 - SEGMENT 2  
S.N 090-8516  
FAP 399 SECTION 36R-1, 37R-2  
TAZEWELL COUNTY  
SOLDIER PILE WALL PLAN AND ELEVATION  
STA. 7+782 to STA. 7+837  
DESIGN BY: J.DESIGNED BY: J.NEU DRAWN BY: K.MILLER  
DATE: 2-05 CHECKED BY: A.HALL CHECKED BY: J.NEU

