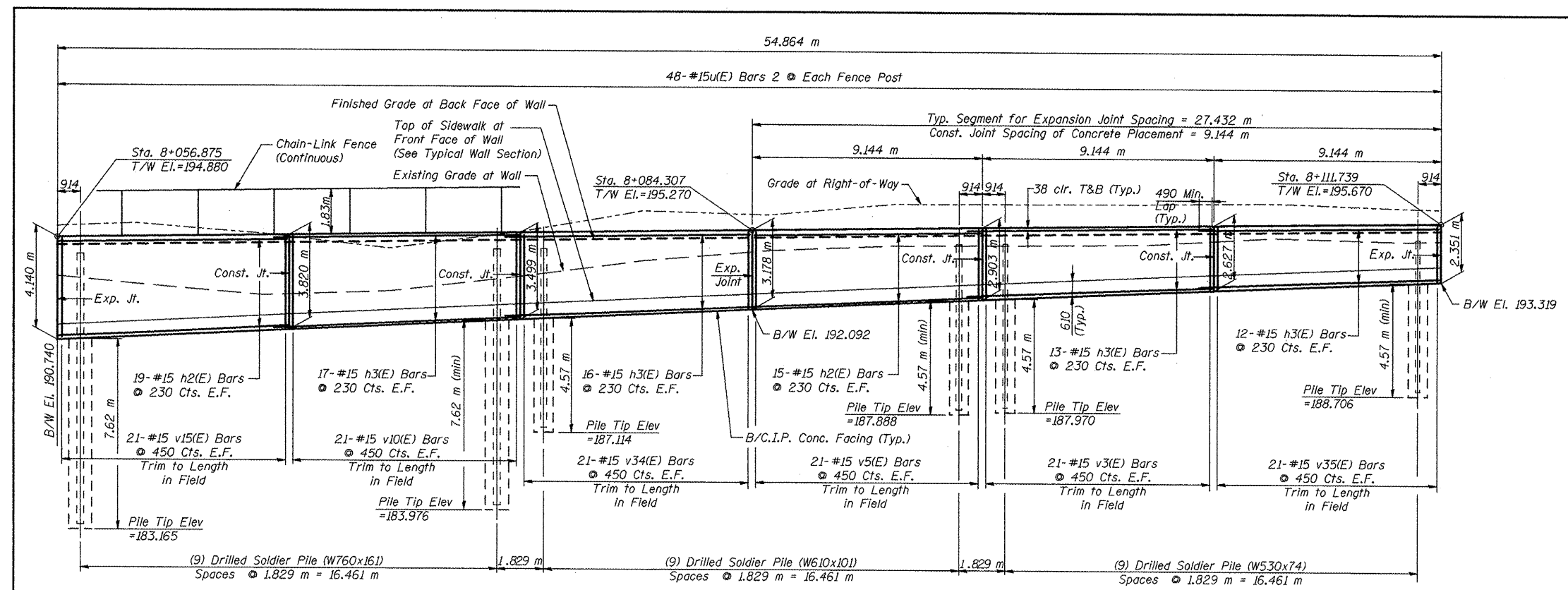
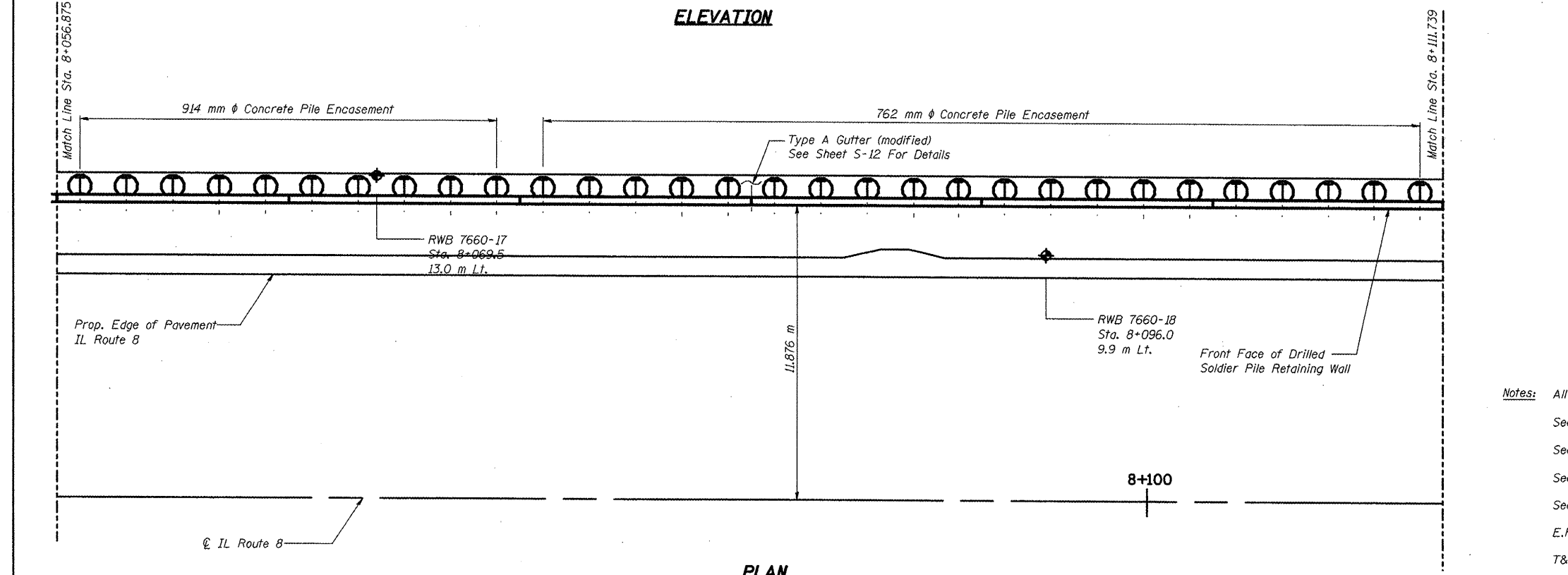


F.A.P. RTE.	SECTION	COUNTY	TOTAL SHEETS	SHEET NO.
399	36R-1,37R-2	TAZEWELL	449	207
STA 7+663.000			TO STA 10+011.000	
FED. ROAD DIST. NO. 4 ILLINOIS FED. AID PROJECT				

Contract No. 88859
SHT. S-10 of S-35

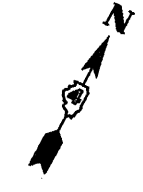


ELEVATION



PLAN

Notes: All Dimensions Are In Millimeters Unless Otherwise Noted.
See Sheets S-09 & S-11 For Continuation Of Wall.
See Sheet S-11 For Bill Of Material.
See Sheets S-12 & S-13 For Typical Wall Sections and Details.
See Sheet S-14 For Fence Details.
E.F. = Each Face
T&B = Top & Bottom
B/W = Bottom of Wall



STV Incorporated
Regional/Technical/Project Construction Manager
200 W. Madison Street, Suite 1600
Chicago, IL 60606-3014
312.253.0655, FAX 312.253.0661

REVISIONS	
NAME	DATE
LCE	2-26-10

ILLINOIS DEPARTMENT OF TRANSPORTATION
ILLINOIS ROUTE 8 - SEGMENT 2
S.N 090-8516
FAP 399 SECTION 36R-1, 37R-2
TAZEWELL COUNTY
SOLDIER PILE WALL PLAN AND ELEVATION
STA. 8+056 to STA. 8+111
DESIGNED BY: J.NEU DRAWN BY: K.MILLER
CHECKED BY: A.HALL CHECKED BY: J.NEU
DATE: 2-05