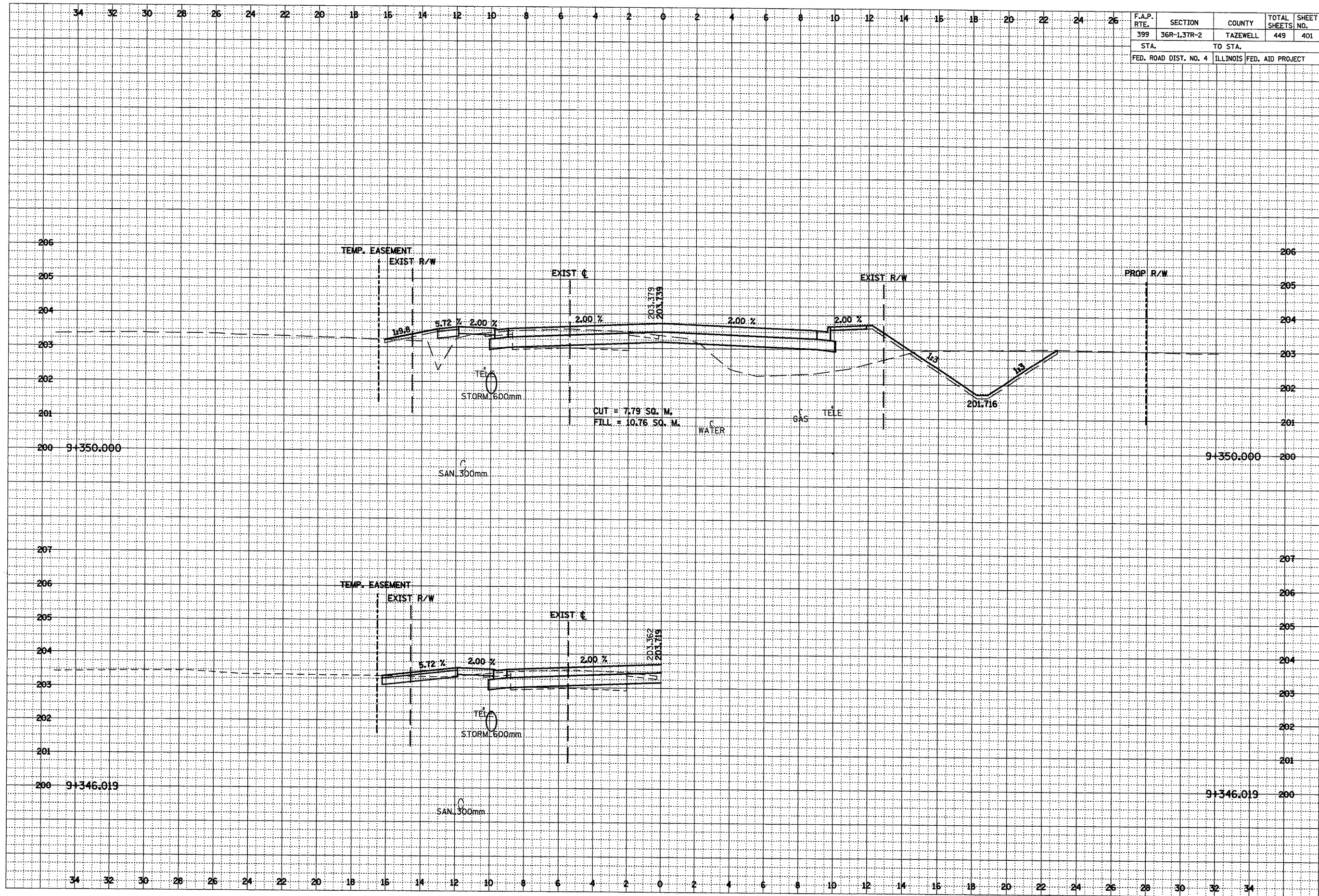


F.A.P. RTE.	SECTION	COUNTY	TOTAL SHEETS	SHEET NO.
399	36R-1,37R-2	TAZEWELL	449	401
STA.		TO STA.		
FED. ROAD DIST. NO. 4		ILLINOIS FED. AID PROJECT		

BY	DATE
FINAL SURVEY	
NOTE BOOK	
AREAS CHECKED	
NO.	

BY	DATE
ORIGINAL SURVEY	
NOTE BOOK	
AREAS CHECKED	
NO.	

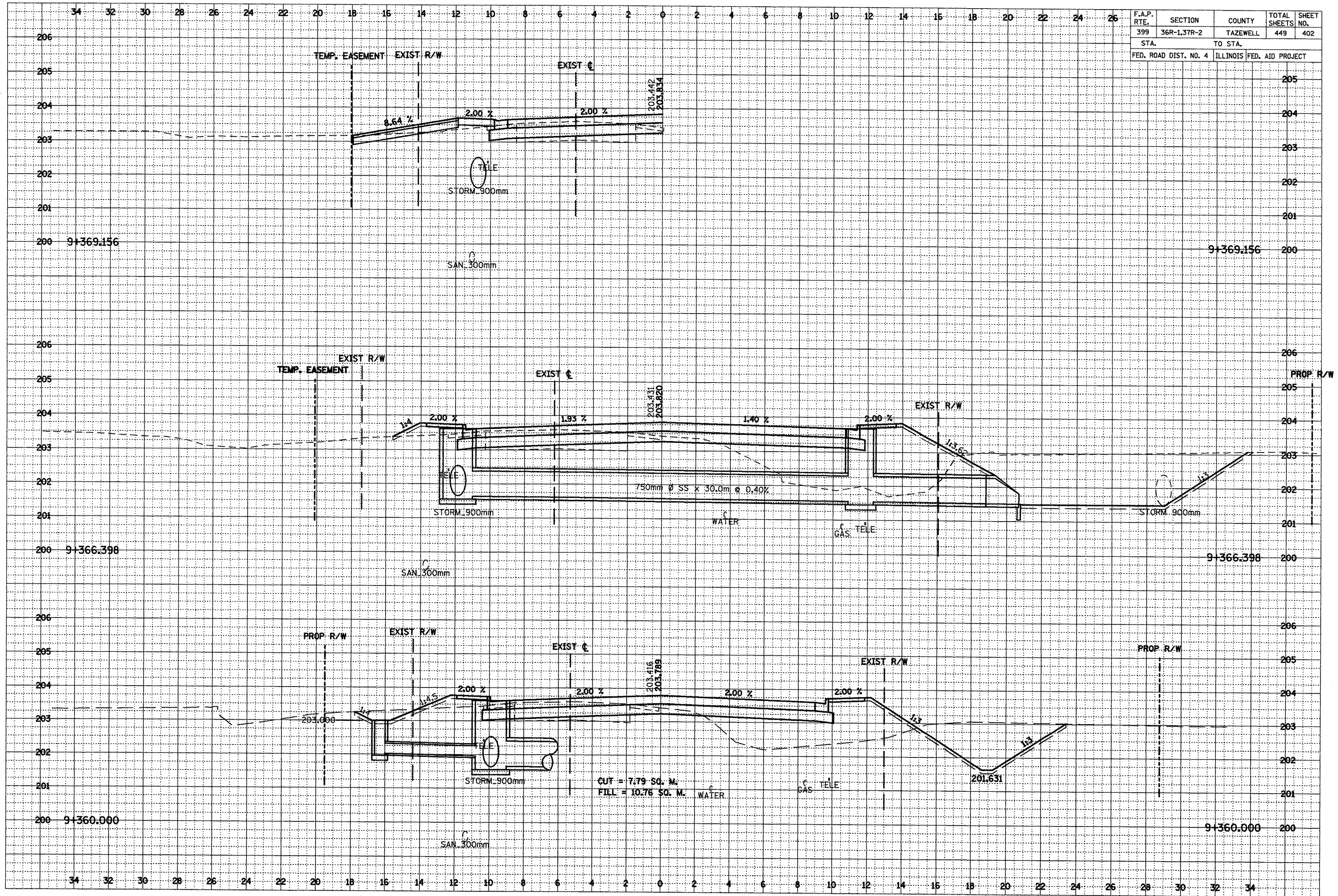


***LOCATION OF EXISTING UTILITIES ARE APPROXIMATE.

F.A.P. RTE.	SECTION	COUNTY	TOTAL SHEETS	SHEET NO.
399	36R-1,37R-2	TAZEWELL	449	402
STA.		TO STA.		
FED. ROAD DIST. NO. 4		ILLINOIS FED. AID PROJECT		

BY: _____ DATE: _____
 SURVEYED _____
 PLANNED _____
 NOTE BOOK _____
 AREAS CHECKED _____

BY: _____ DATE: _____
 SURVEYED _____
 PLANNED _____
 NOTE BOOK _____
 AREAS CHECKED _____



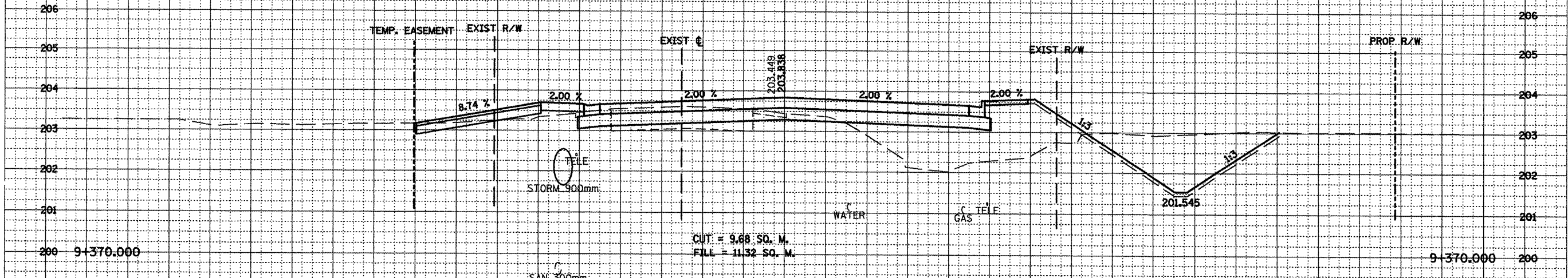
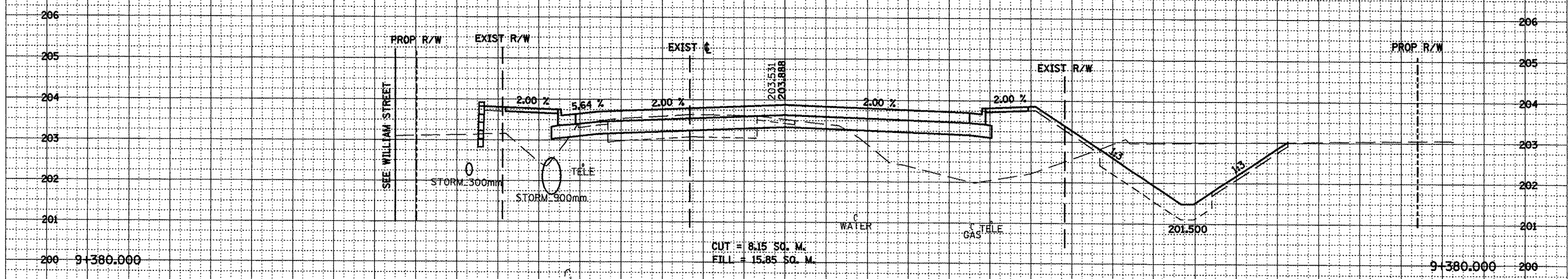
***LOCATION OF EXISTING UTILITIES ARE APPROXIMATE.

34 32 30 28 26 24 22 20 18 16 14 12 10 8 6 4 2 0 2 4 6 8 10 12 14 15 18 20 22 24 26

F.A.P. RTE.	SECTION	COUNTY	TOTAL SHEETS	SHEET NO.
399	36R-1,37R-2	TAZEWELL	449	403
STA.		TO STA.		
FED. ROAD DIST. NO. 4		ILLINOIS FED. AID PROJECT		

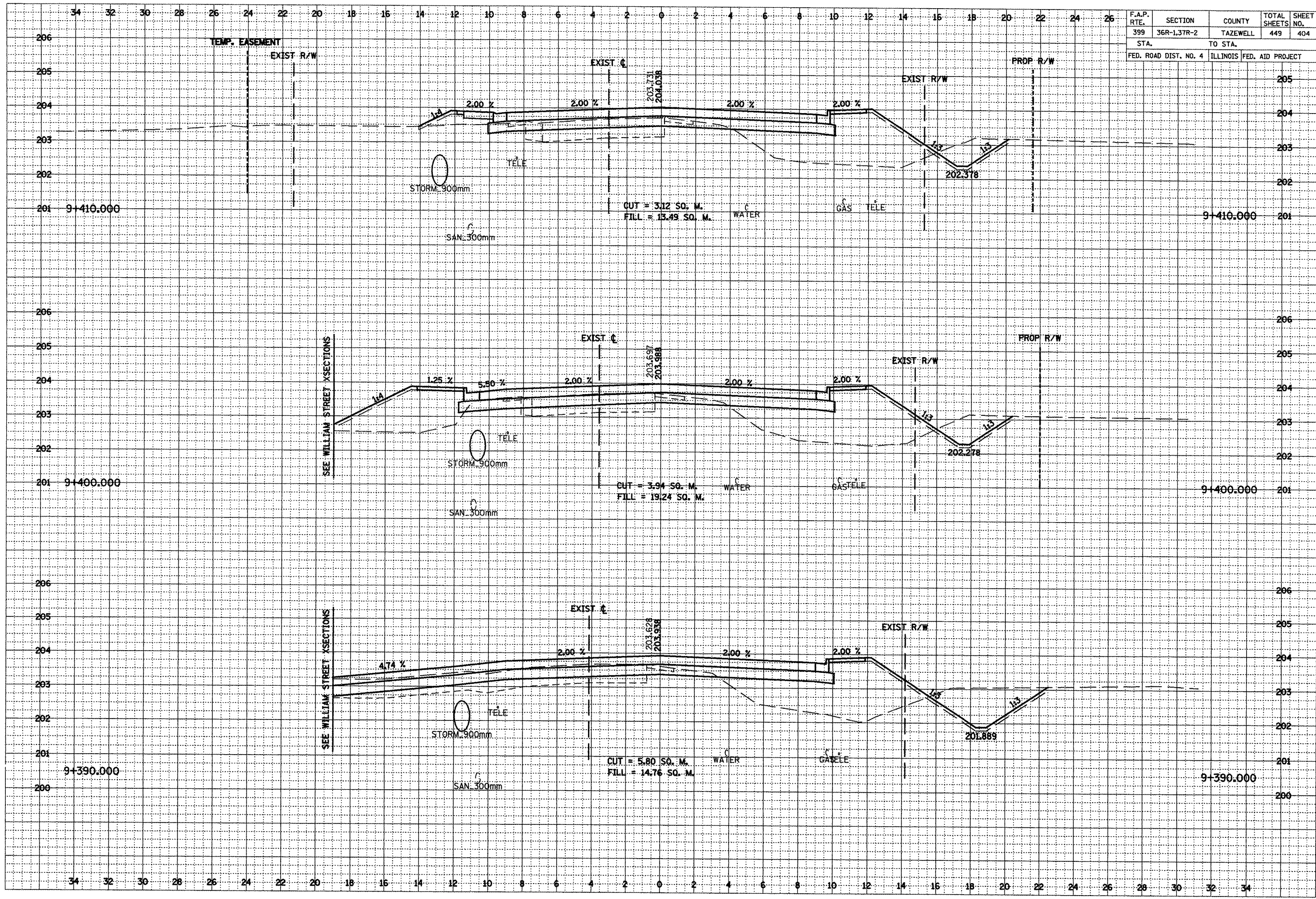
DATE	BY

DATE	BY



***LOCATION OF EXISTING UTILITIES ARE APPROXIMATE.

F.A.P. RTE.	SECTION	COUNTY	TOTAL SHEETS	SHEET NO.
399	36R-1.37R-2	TAZEWELL	449	404
STA.		TO STA.		
FED. ROAD DIST. NO. 4		ILLINOIS FED. AID PROJECT		



DATE _____
 BY _____
 SURVEYED _____
 ORIGINAL SURVEY _____
 NOTE BOOK _____
 AREAS CHECKED _____
 US _____

DATE _____
 BY _____
 SURVEYED _____
 ORIGINAL SURVEY _____
 NOTE BOOK _____
 AREAS CHECKED _____
 US _____

***LOCATION OF EXISTING UTILITIES ARE APPROXIMATE.

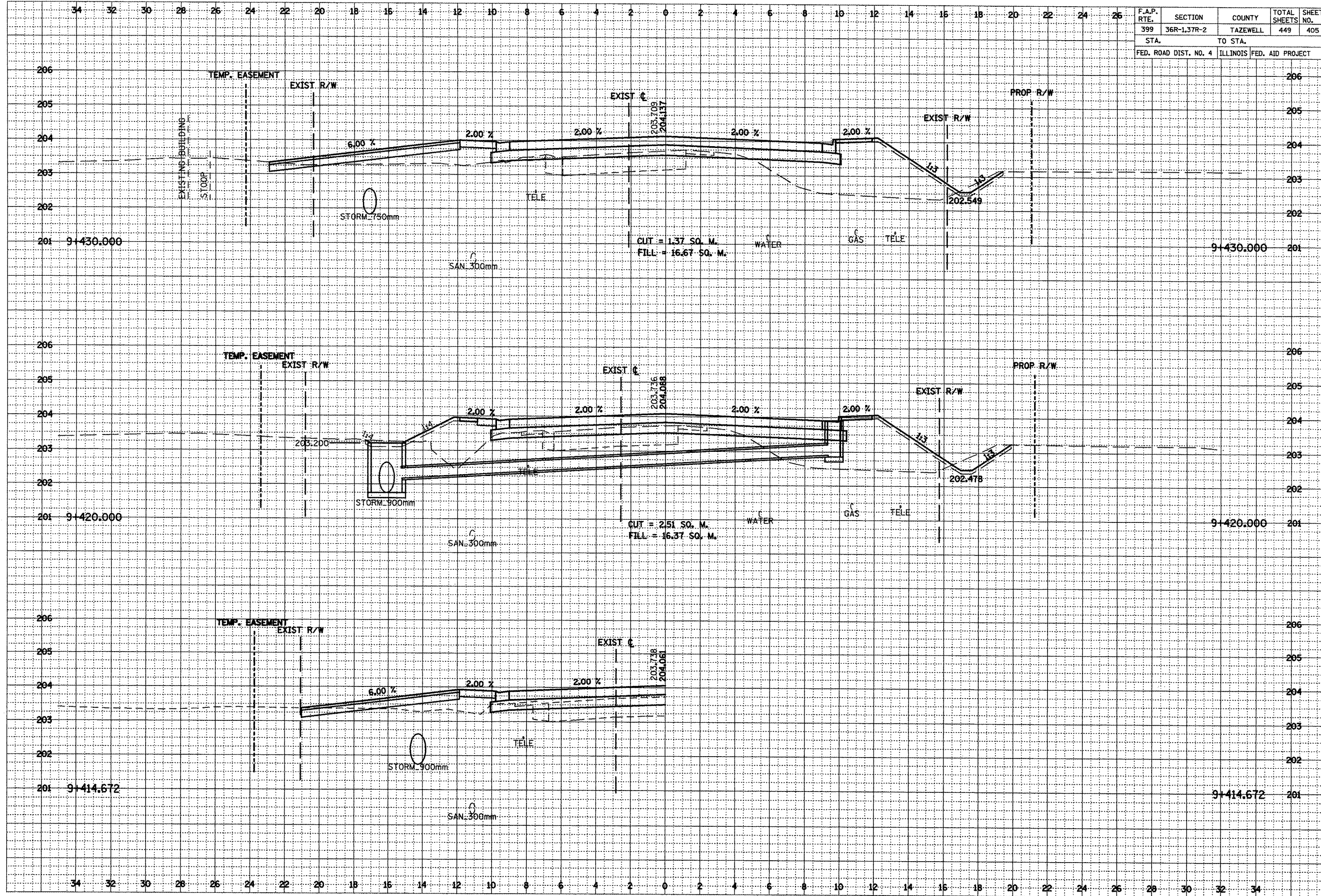
F.A.P. RTE.	SECTION	COUNTY	TOTAL SHEETS	SHEET NO.
399	36R-1.37R-2	TAZEWELL	449	405
STA. TO STA.				
FED. ROAD DIST. NO. 4			ILLINOIS	FED. AID PROJECT

BY	DATE

NO.	REVISION

BY	DATE

NO.	REVISION



•••LOCATION OF EXISTING UTILITIES ARE APPROXIMATE.

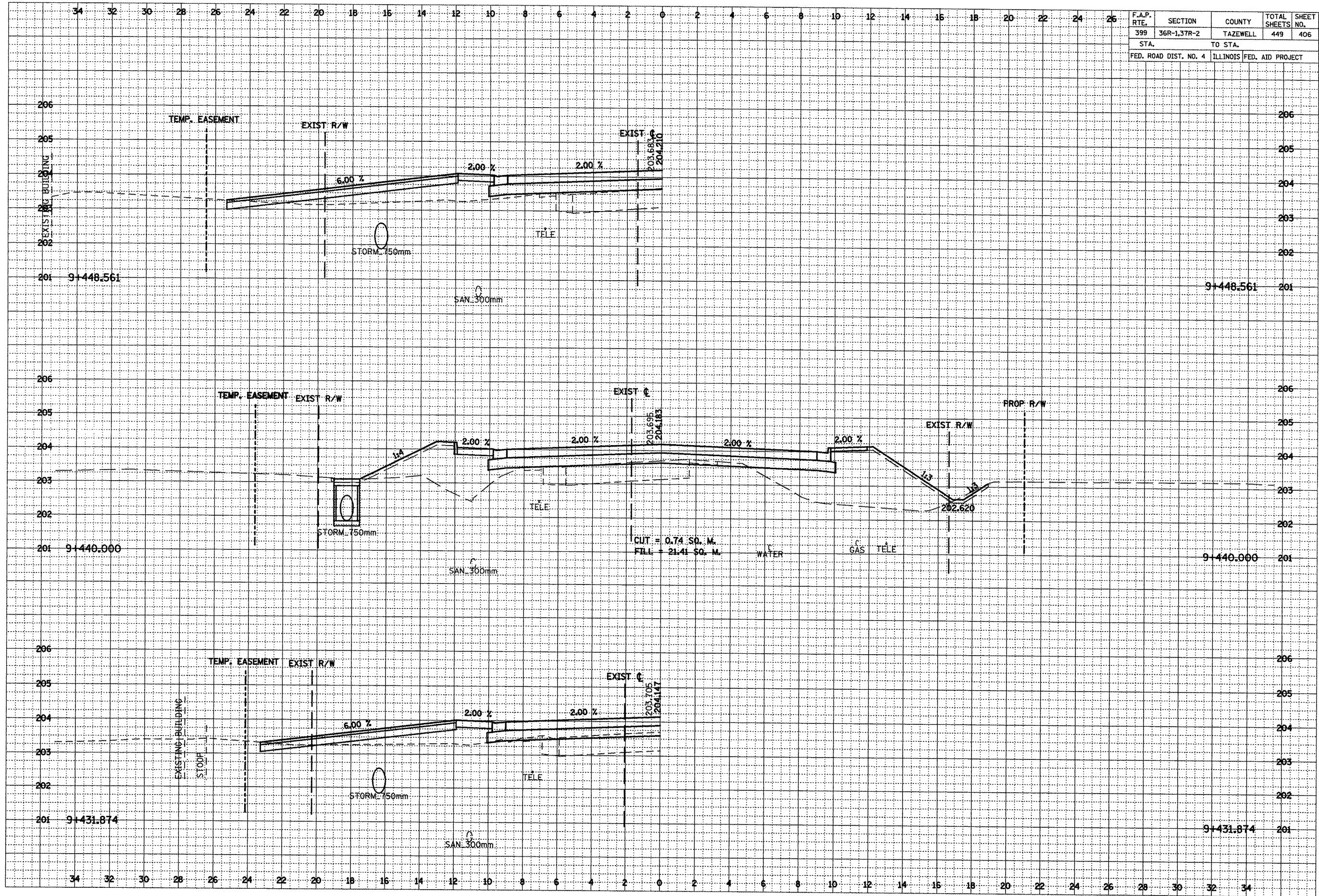
F.A.P. RTE.	SECTION	COUNTY	TOTAL SHEETS	SHEET NO.
399	36R-1,37R-2	TAZEWELL	449	406
STA.		TO STA.		
FED. ROAD DIST. NO. 4		ILLINOIS FED. AID PROJECT		

DATE	BY

NO.	AREAS CHECKED

DATE	BY

NO.	AREAS CHECKED

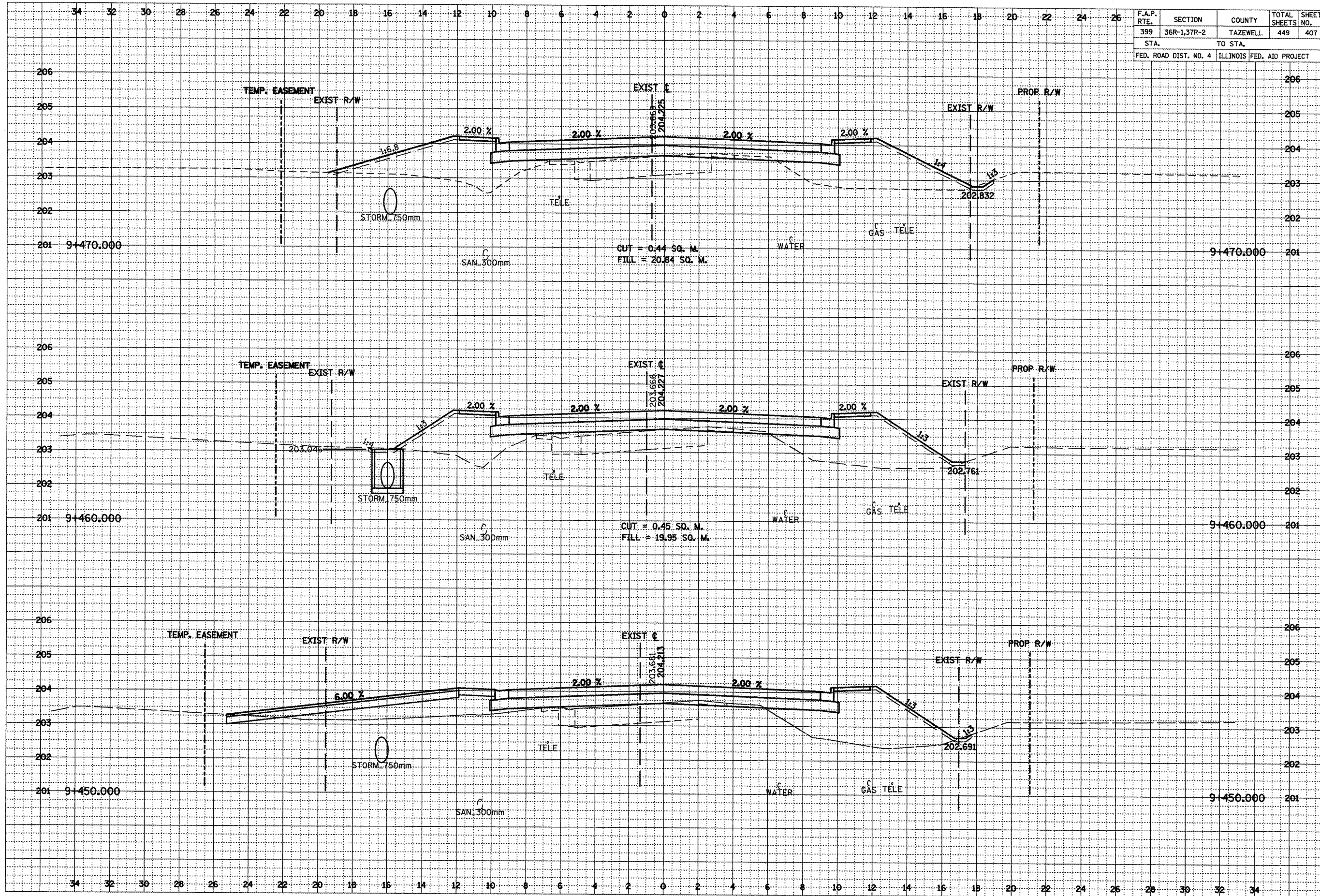


•••LOCATION OF EXISTING UTILITIES ARE APPROXIMATE.

F.A.P. RTE.	SECTION	COUNTY	TOTAL SHEETS	SHEET NO.
399	36R-137R-2	TAZEWELL	449	407
STA.		TO STA.		
FED. ROAD DIST. NO. 4		ILLINOIS FED. AID PROJECT		

FINAL SURVEY	DATE
SURVEYED	
PLOTTED	
INSTRUMENT	
NOTE BOOK	
AREAS CHECKED	
NO.	

ORIGINAL SURVEY	DATE
SURVEYED	
PLOTTED	
INSTRUMENT	
NOTE BOOK	
AREAS CHECKED	
NO.	

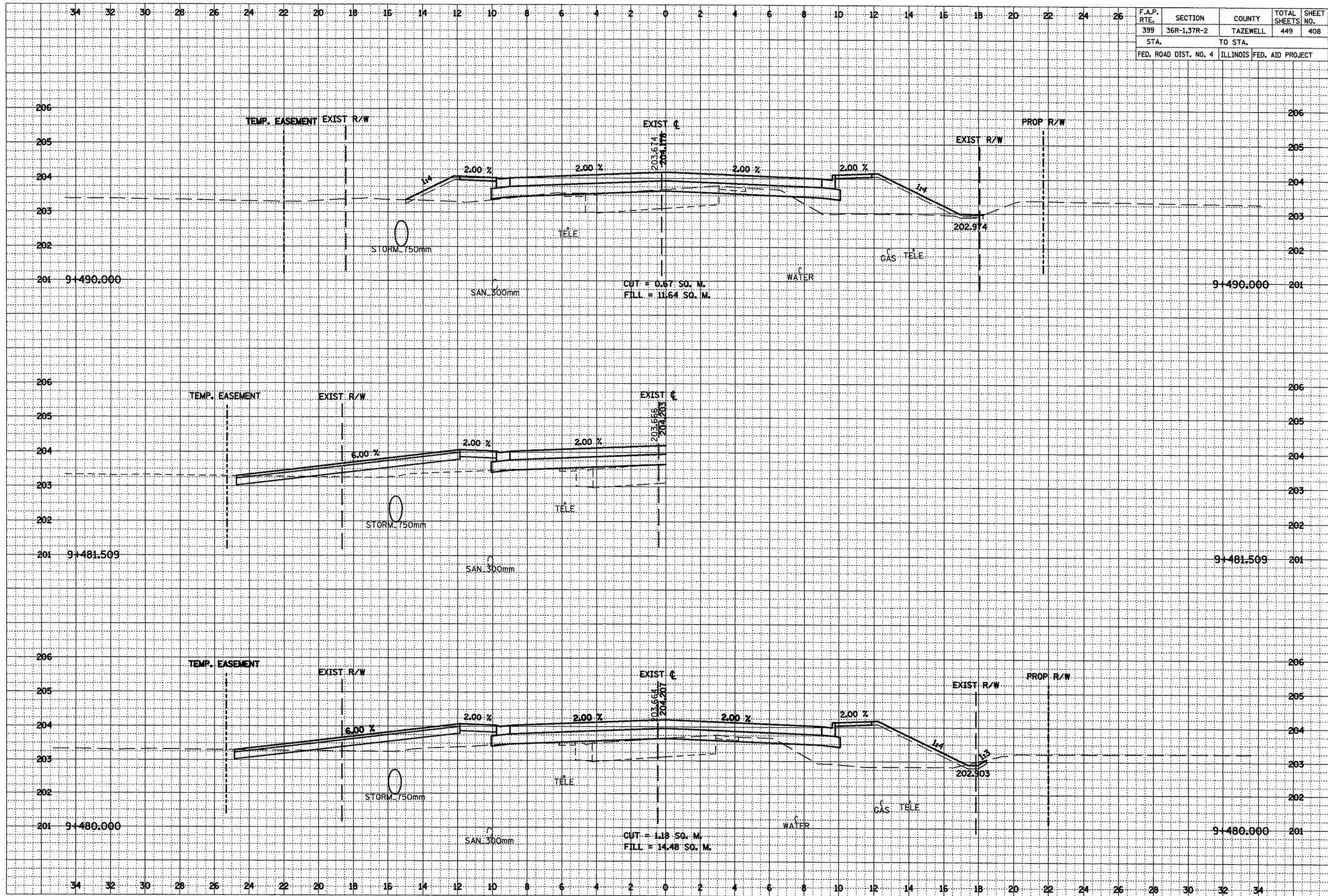


***LOCATION OF EXISTING UTILITIES ARE APPROXIMATE.

F.A.P. RTE.	SECTION	COUNTY	TOTAL SHEETS	SHEET NO.
399	36R-1,37R-2	TAZEWELL	449	408
STA.		TO STA.		
FED. ROAD DIST. NO. 4		ILLINOIS FED. AID PROJECT		

DATE	
BY	
DESIGNED	
CHECKED	
APPROVED	
DATE	
BY	
DESIGNED	
CHECKED	
APPROVED	
DATE	
BY	
DESIGNED	
CHECKED	
APPROVED	

DATE	
BY	
DESIGNED	
CHECKED	
APPROVED	
DATE	
BY	
DESIGNED	
CHECKED	
APPROVED	
DATE	
BY	
DESIGNED	
CHECKED	
APPROVED	

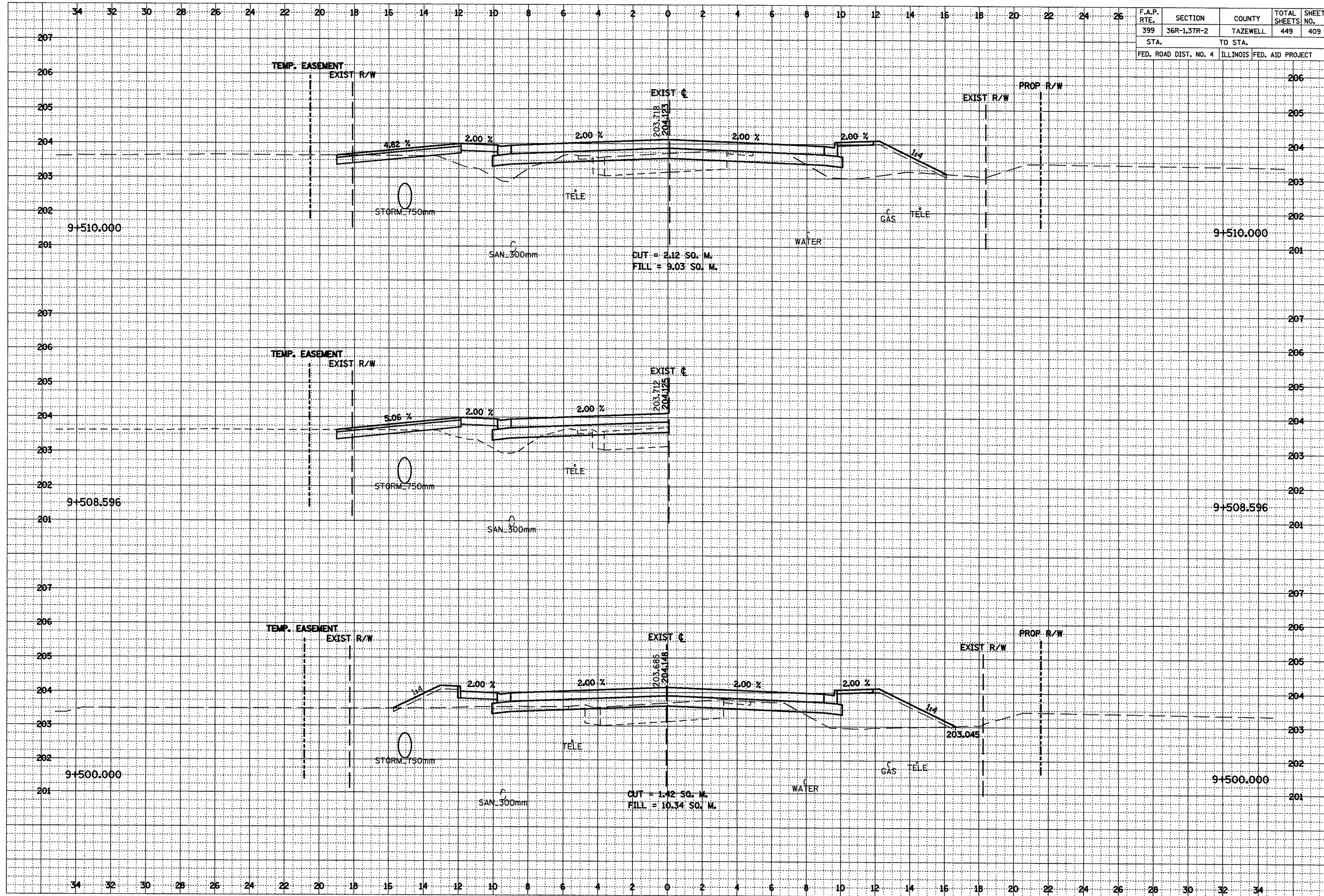


***LOCATION OF EXISTING UTILITIES ARE APPROXIMATE.

F.A.P. RTE.	SECTION	COUNTY	TOTAL SHEETS	SHEET NO.
399	36R-1,37R-2	TAZEWELL	449	409
STA. TO STA.				
FED. ROAD DIST. NO. 4			ILLINOIS FED. AID PROJECT	

DATE	BY

DATE	BY

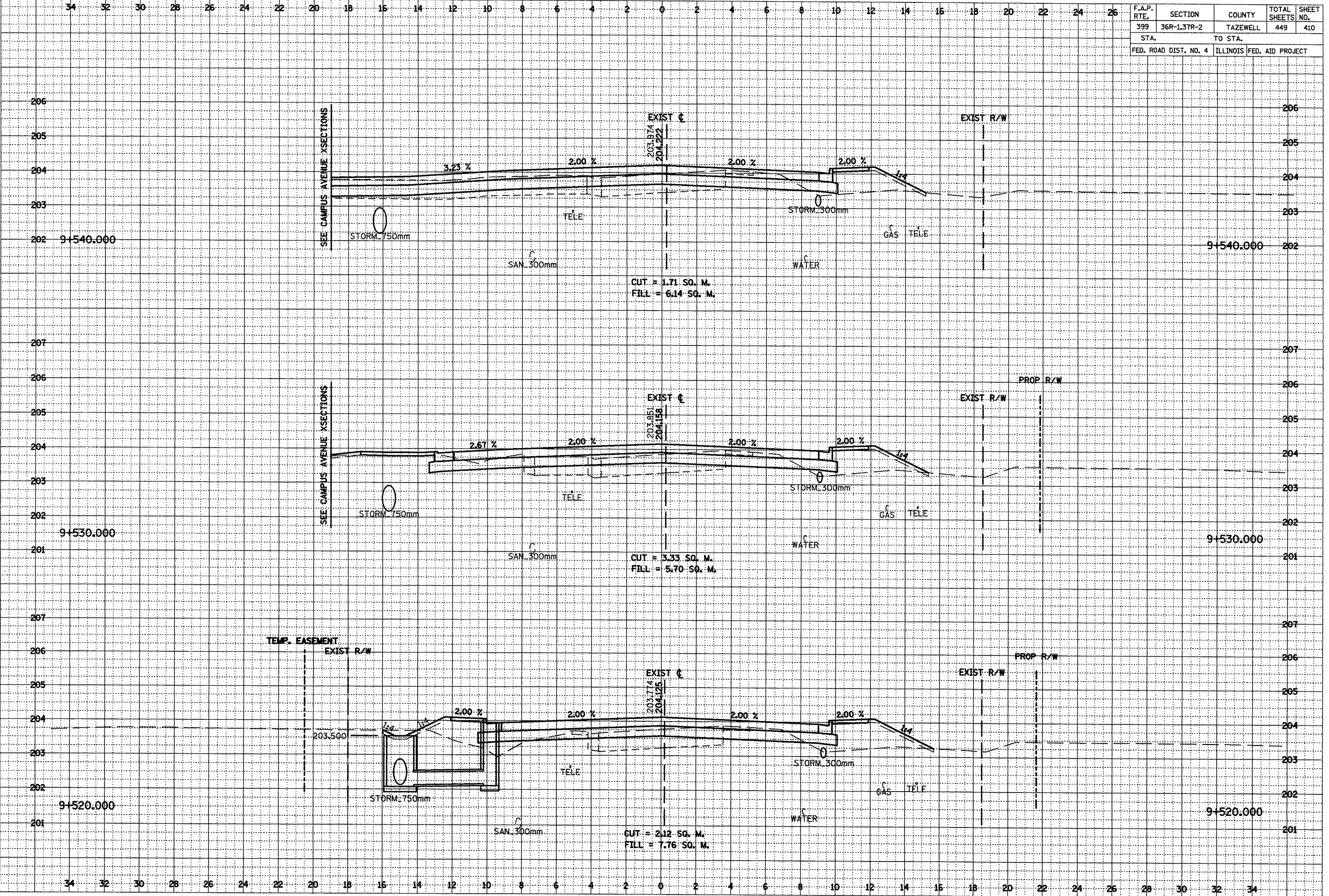


•••LOCATION OF EXISTING UTILITIES ARE APPROXIMATE.

F.A.P. RTE.	SECTION	COUNTY	TOTAL SHEETS	SHEET NO.
399	36R-1,37R-2	TAZEWELL	449	410
STA.		TO STA.		
FED. ROAD DIST. NO. 4		ILLINOIS FED. AID PROJECT		

BY	DATE

BY	DATE



CUT = 1.71 SQ. M.
FILL = 6.14 SQ. M.

CUT = 3.33 SQ. M.
FILL = 5.70 SQ. M.

CUT = 2.12 SQ. M.
FILL = 7.76 SQ. M.

•••LOCATION OF EXISTING UTILITIES ARE APPROXIMATE.

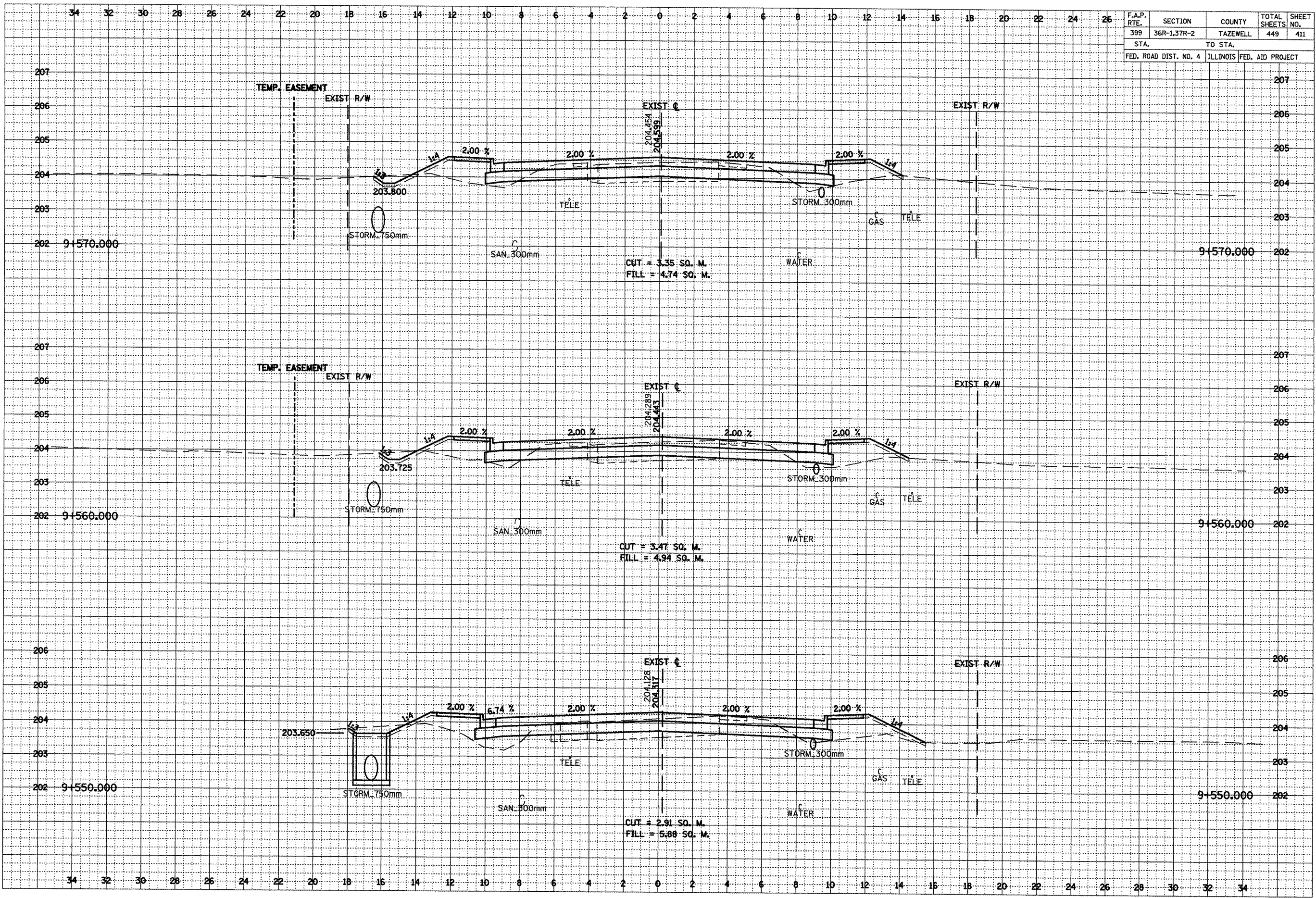
F.A.P. RTE.	SECTION	COUNTY	TOTAL SHEETS	SHEET NO.
399	36R-1.3TR-2	TAZEWELL	449	411
STA.		TO STA.		
FED. ROAD DIST. NO. 4		ILLINOIS FED. AID PROJECT		

DATE	BY

SURVEYED
 SURVEY PLOTTED
 TEMPLATE
 NOTE BOOK
 AREAS CHECKED

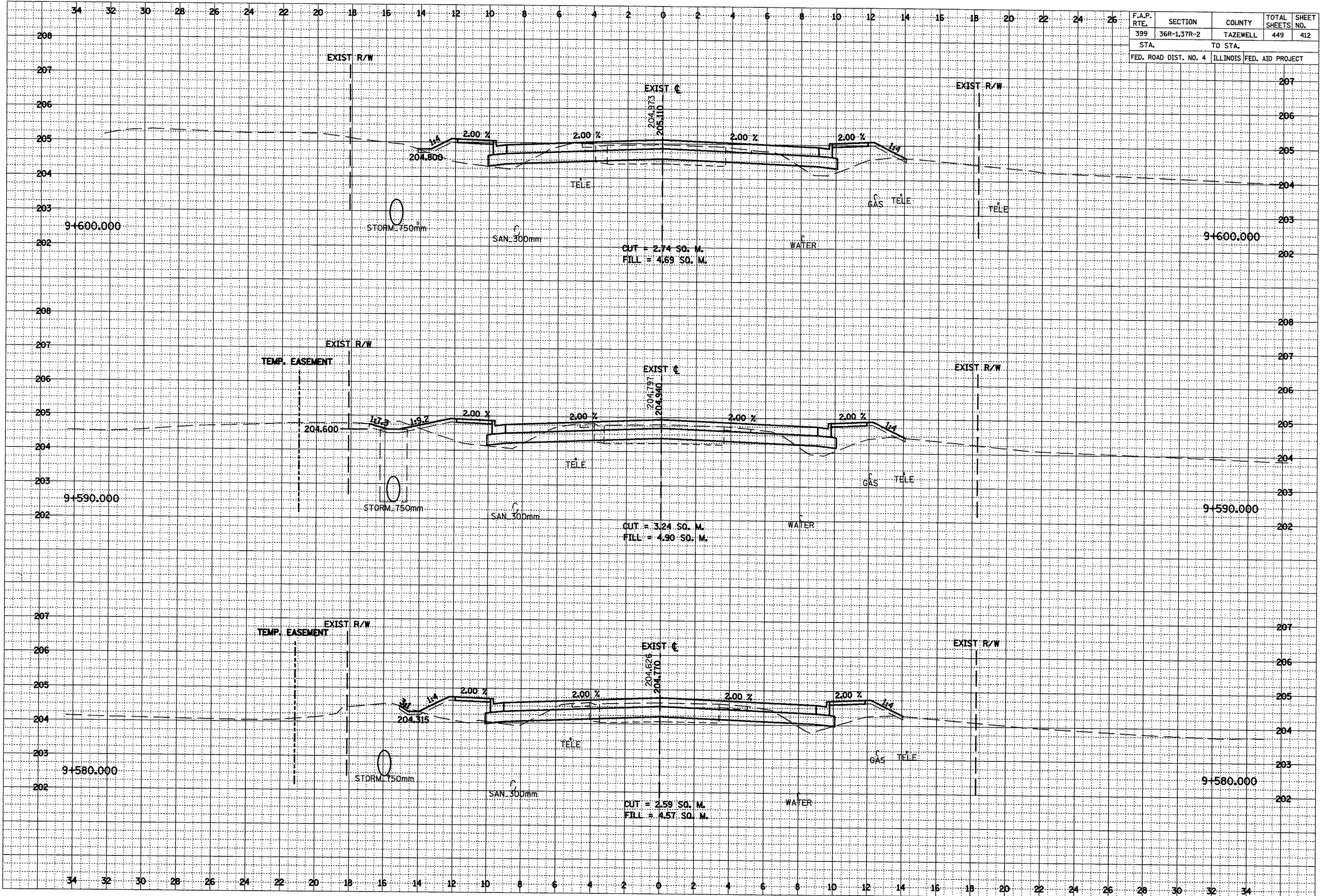
DATE	BY

ORIGINAL
 SURVEY PLOTTED
 TEMPLATE
 NOTE BOOK
 AREAS CHECKED



***LOCATION OF EXISTING UTILITIES ARE APPROXIMATE.

F.A.P. RTE.	SECTION	COUNTY	TOTAL SHEETS	SHEET NO.
399	36R-1,37R-2	TAZEWELL	449	412
STA.		TO STA.		
FED. ROAD DIST. NO. 4		ILLINOIS FED. AID PROJECT		



DATE	BY

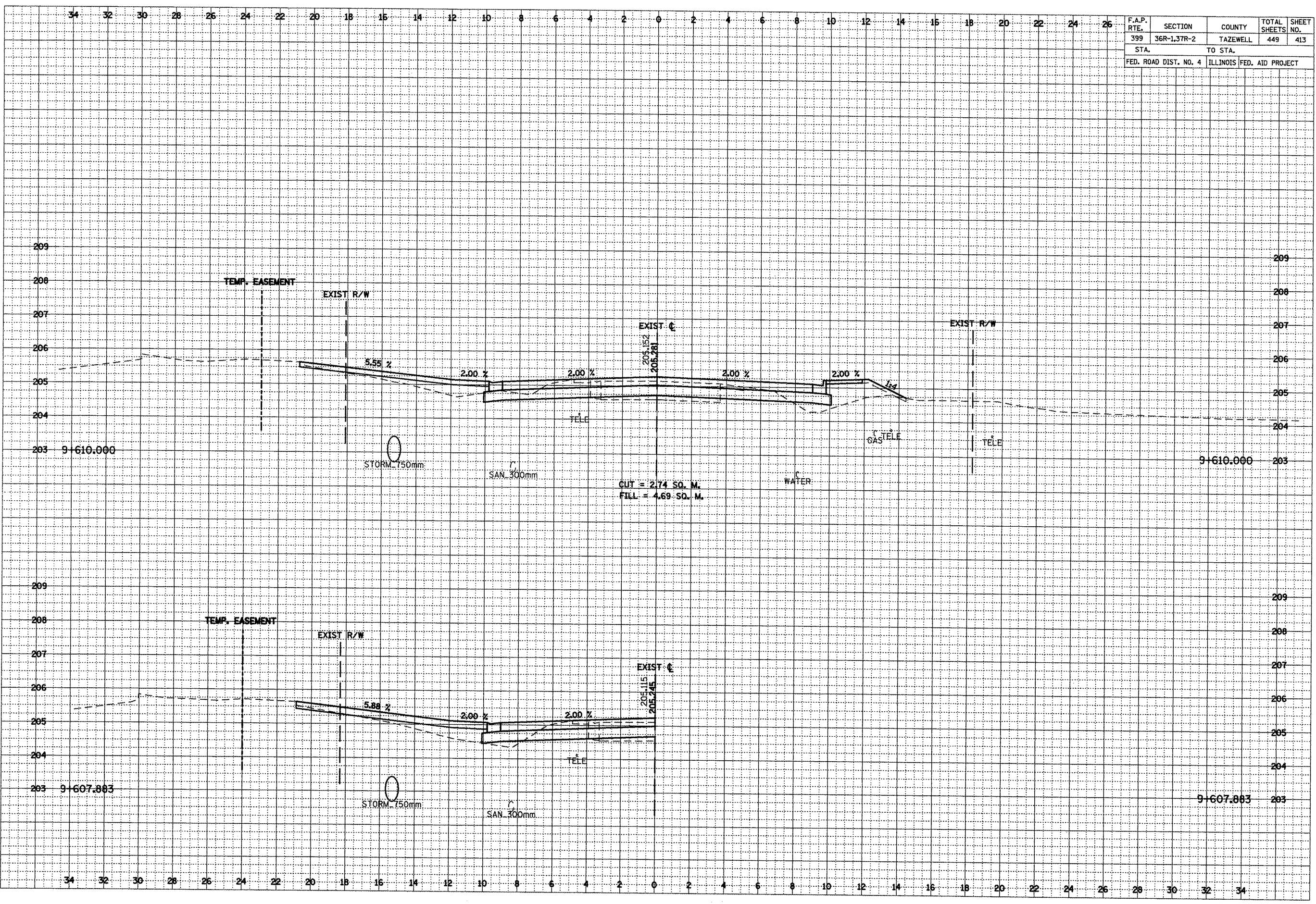
DATE	BY

•••LOCATION OF EXISTING UTILITIES ARE APPROXIMATE.

F.A.P. RTE.	SECTION	COUNTY	TOTAL SHEETS	SHEET NO.
399	36R-1,37R-2	TAZEWELL	449	413
STA.		TO STA.		
FED. ROAD DIST. NO. 4		ILLINOIS FED. AID PROJECT		

FINAL SURVEY	BY	DATE
SURVEYED		
PLOTTED		
NOTE BOOK		
AREAS CHECKED		

ORIGINAL SURVEY	BY	DATE
SURVEYED		
PLOTTED		
NOTE BOOK		
AREAS CHECKED		

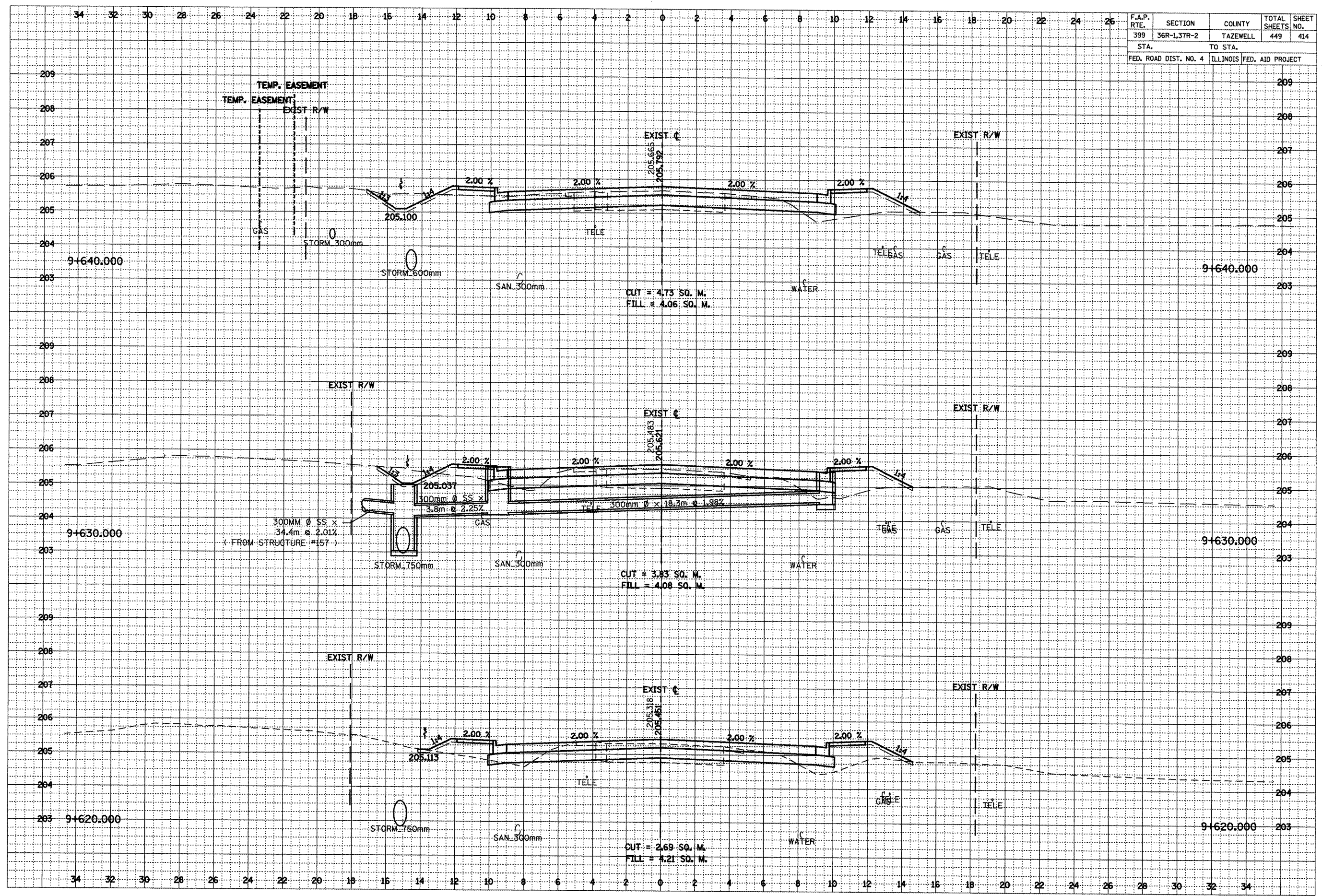


•••LOCATION OF EXISTING UTILITIES ARE APPROXIMATE.

F.A.P. RTE.	SECTION	COUNTY	TOTAL SHEETS	SHEET NO.
399	36R-1,37R-2	TAZEWELL	449	414
STA.		TO STA.		
FED. ROAD DIST. NO. 4		ILLINOIS FED. AID PROJECT		

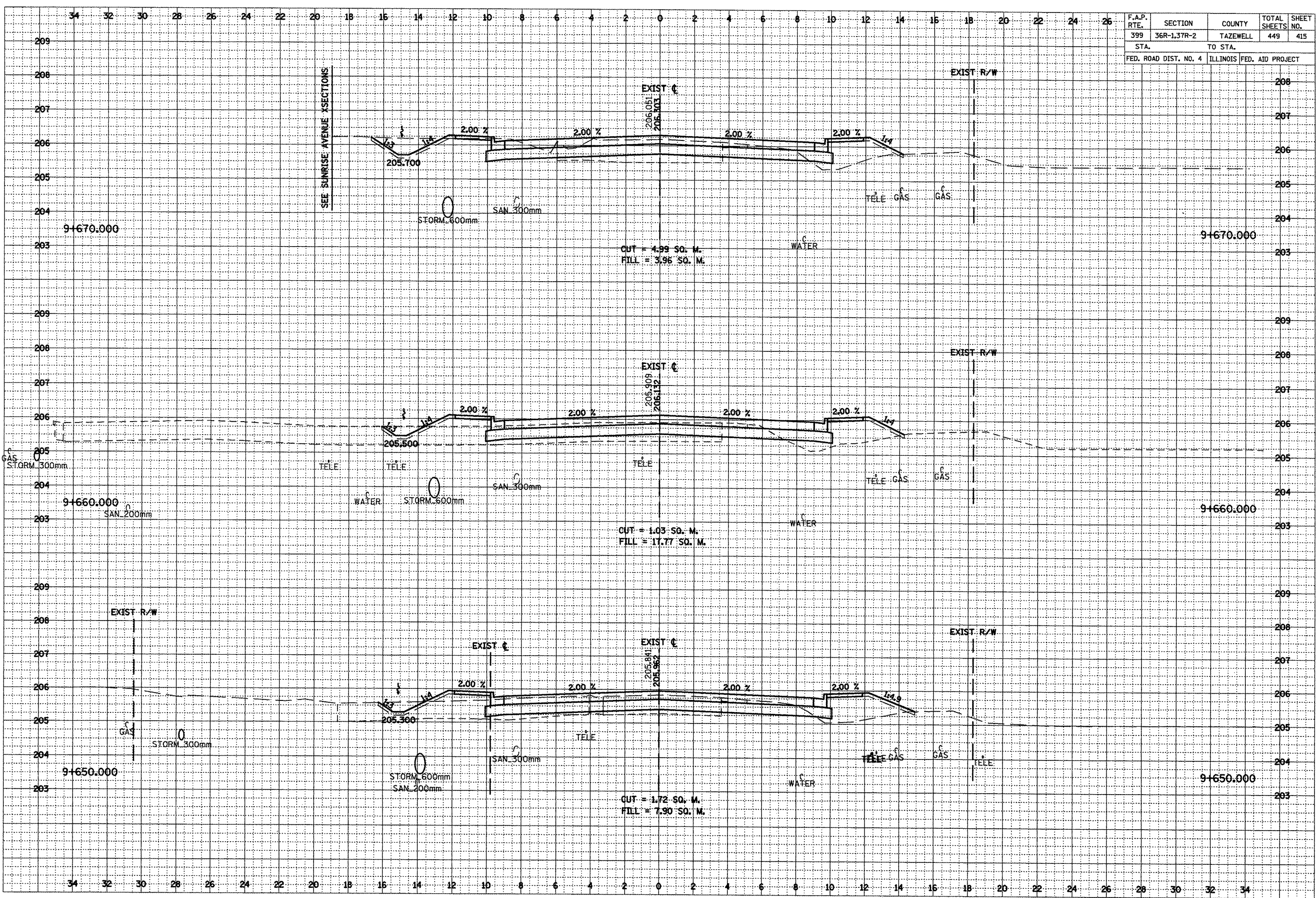
FINAL SURVEY	SURVEYED	DATE
NOTE BOOK	PLOTTED	
NO.	DATE	
	AREAS CHECKED	

ORIGINAL SURVEY	SURVEYED	DATE
NOTE BOOK	PLOTTED	
NO.	DATE	
	AREAS CHECKED	



***LOCATION OF EXISTING UTILITIES ARE APPROXIMATE.

F.A.P. RTE.	SECTION	COUNTY	TOTAL SHEETS	SHEET NO.
399	36R-1,37R-2	TAZEWELL	449	415
STA.		TO STA.		
FED. ROAD DIST. NO. 4		ILLINOIS	FED. AID PROJECT	

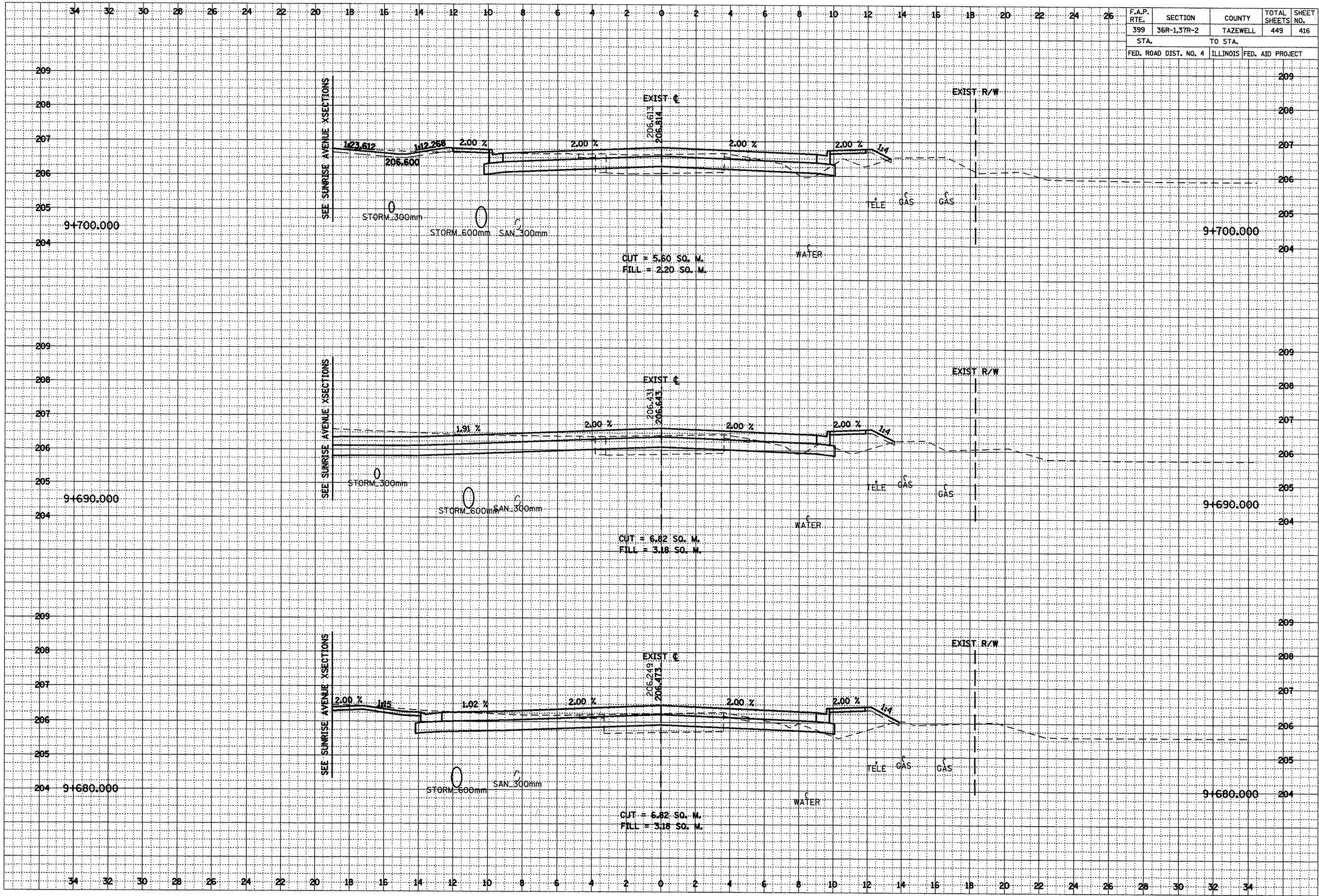


DATE _____ BY _____
 PRINTED SURVEY ROUTED
 NOTE BOOK TEMPLATE
 AREAS CHECKED
 NO. _____

DATE _____ BY _____
 ORIGINAL SURVEY ROUTED
 NOTE BOOK TEMPLATE
 AREAS CHECKED
 NO. _____

***LOCATION OF EXISTING UTILITIES ARE APPROXIMATE.

F.A.P. RTE.	SECTION	COUNTY	TOTAL SHEETS	SHEET NO.
399	36R-1,37R-2	TAZEWELL	449	416
STA.		TO STA.		
FED. ROAD DIST. NO. 4		ILLINOIS	FED. AID PROJECT	



DATE _____
 BY _____
 SURVEYED _____
 CHECKED _____
 ORIGINAL SURVEY BOOK NO. _____
 TEMPLATE _____
 AREAS CHECKED _____

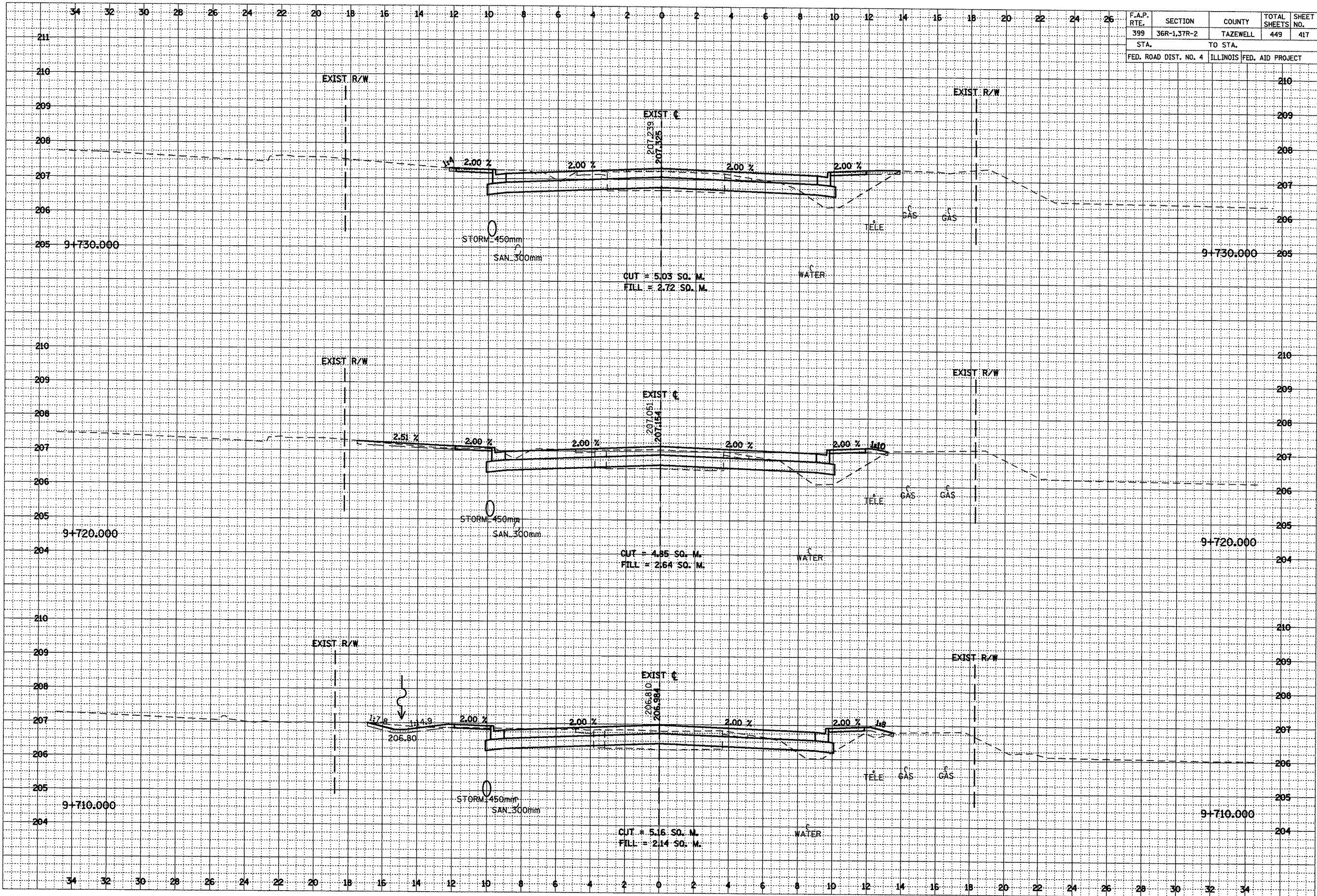
DATE _____
 BY _____
 SURVEYED _____
 CHECKED _____
 ORIGINAL SURVEY BOOK NO. _____
 TEMPLATE _____
 AREAS CHECKED _____

***LOCATION OF EXISTING UTILITIES ARE APPROXIMATE.

F.A.P. RTE.	SECTION	COUNTY	TOTAL SHEETS	SHEET NO.
399	36R-1.3TR-2	TAZEWELL	449	417
STA.		TO STA.		
FED. ROAD DIST. NO. 4		ILLINOIS	FED. AID PROJECT	

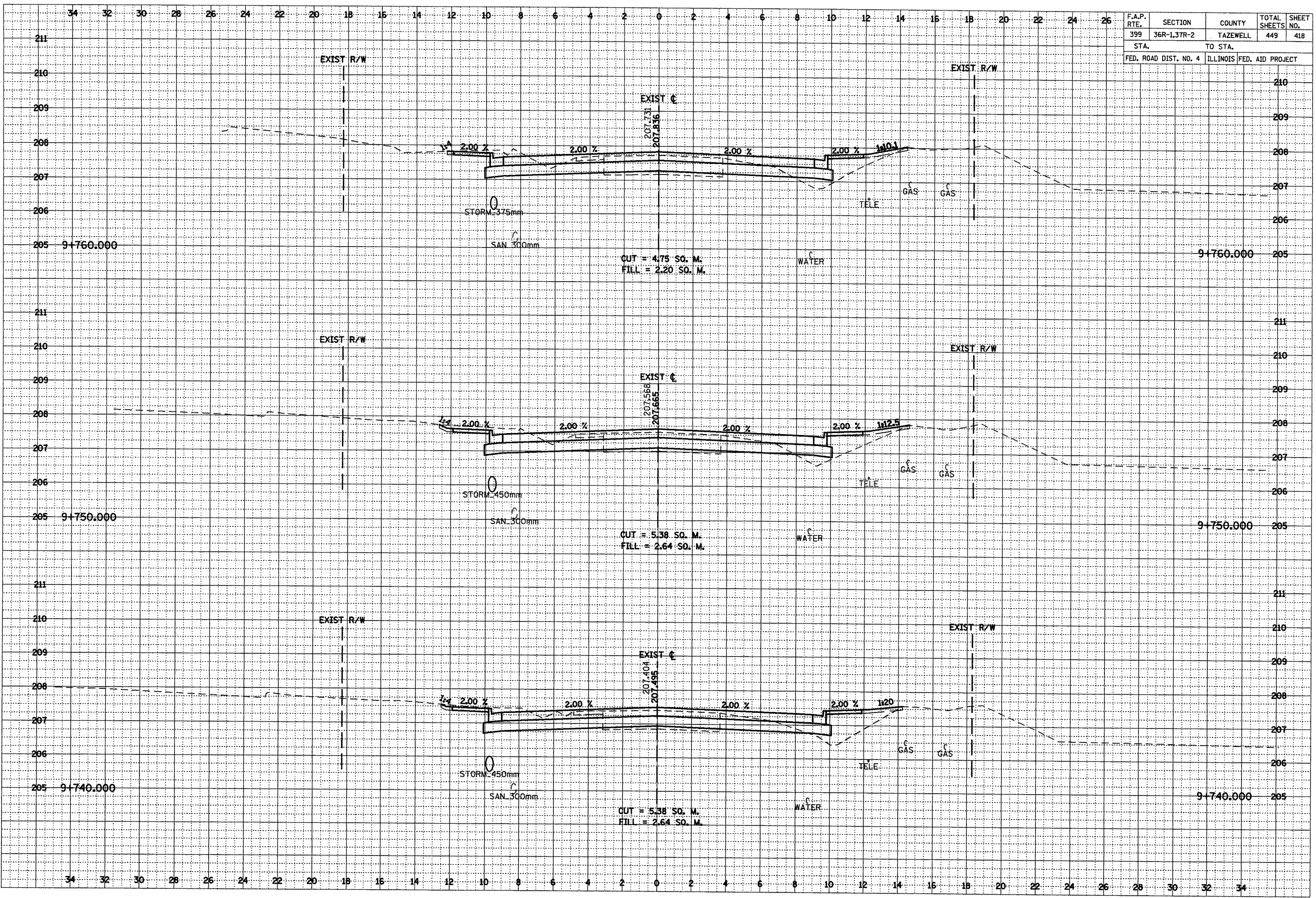
DATE	BY
DATE	BY
DATE	BY
DATE	BY

DATE	BY
DATE	BY
DATE	BY
DATE	BY



***LOCATION OF EXISTING UTILITIES ARE APPROXIMATE.

F.A.P. RTE.	SECTION	COUNTY	TOTAL SHEETS	SHEET NO.
399	36R-1.37R-2	TAZEWELL	449	418
STA.		TO STA.		
FED. ROAD DIST. NO. 4		ILLINOIS	FED. AID PROJECT	



DATE	BY
DATE	BY
DATE	BY
DATE	BY
DATE	BY

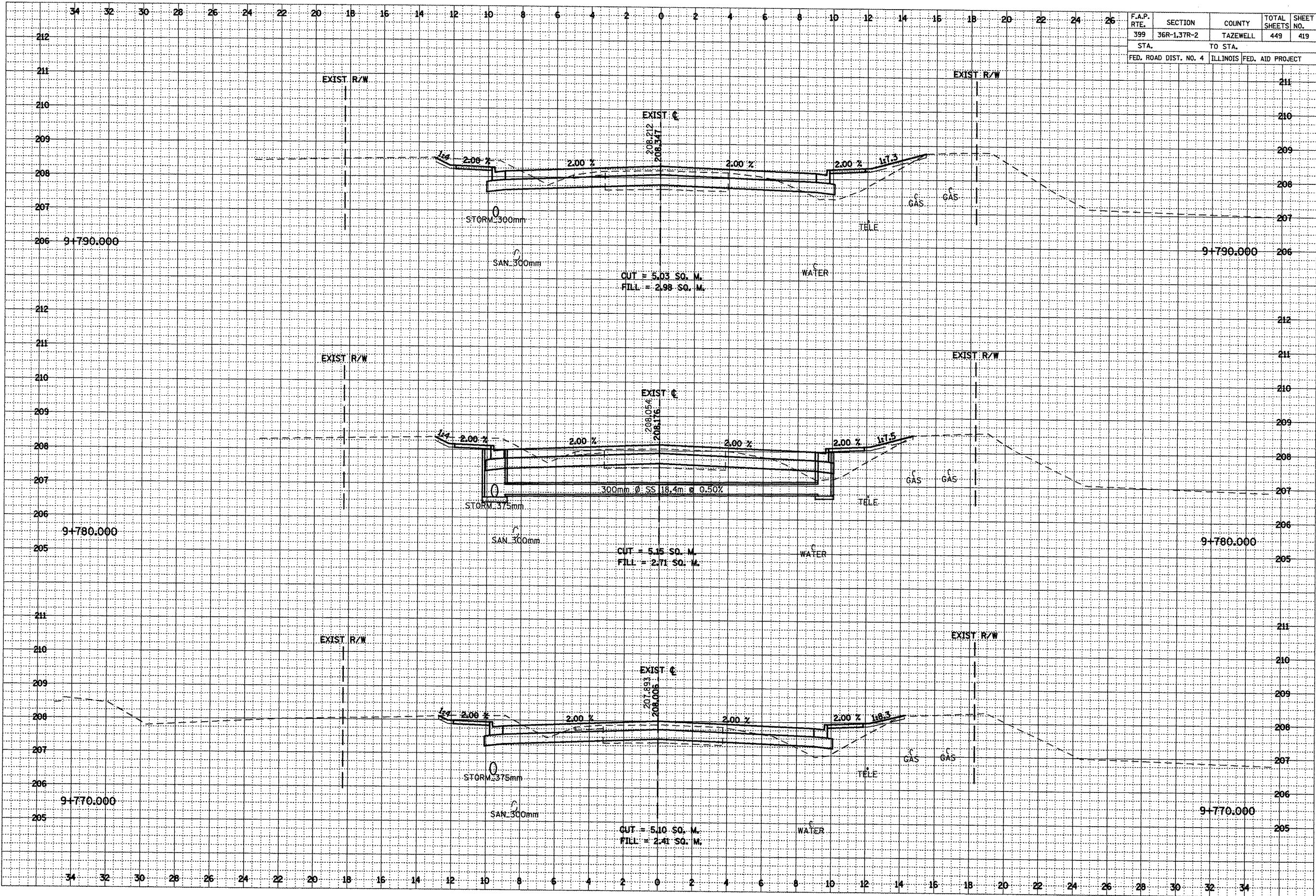
DATE	BY
DATE	BY
DATE	BY
DATE	BY
DATE	BY

***LOCATION OF EXISTING UTILITIES ARE APPROXIMATE.

F.A.P. RTE.	SECTION	COUNTY	TOTAL SHEETS	SHEET NO.
399	36R-1,37R-2	TAZEWELL	449	419
STA.		TO STA.		
FED. ROAD DIST. NO. 4		ILLINOIS FED. AID PROJECT		

BY	DATE

BY	DATE

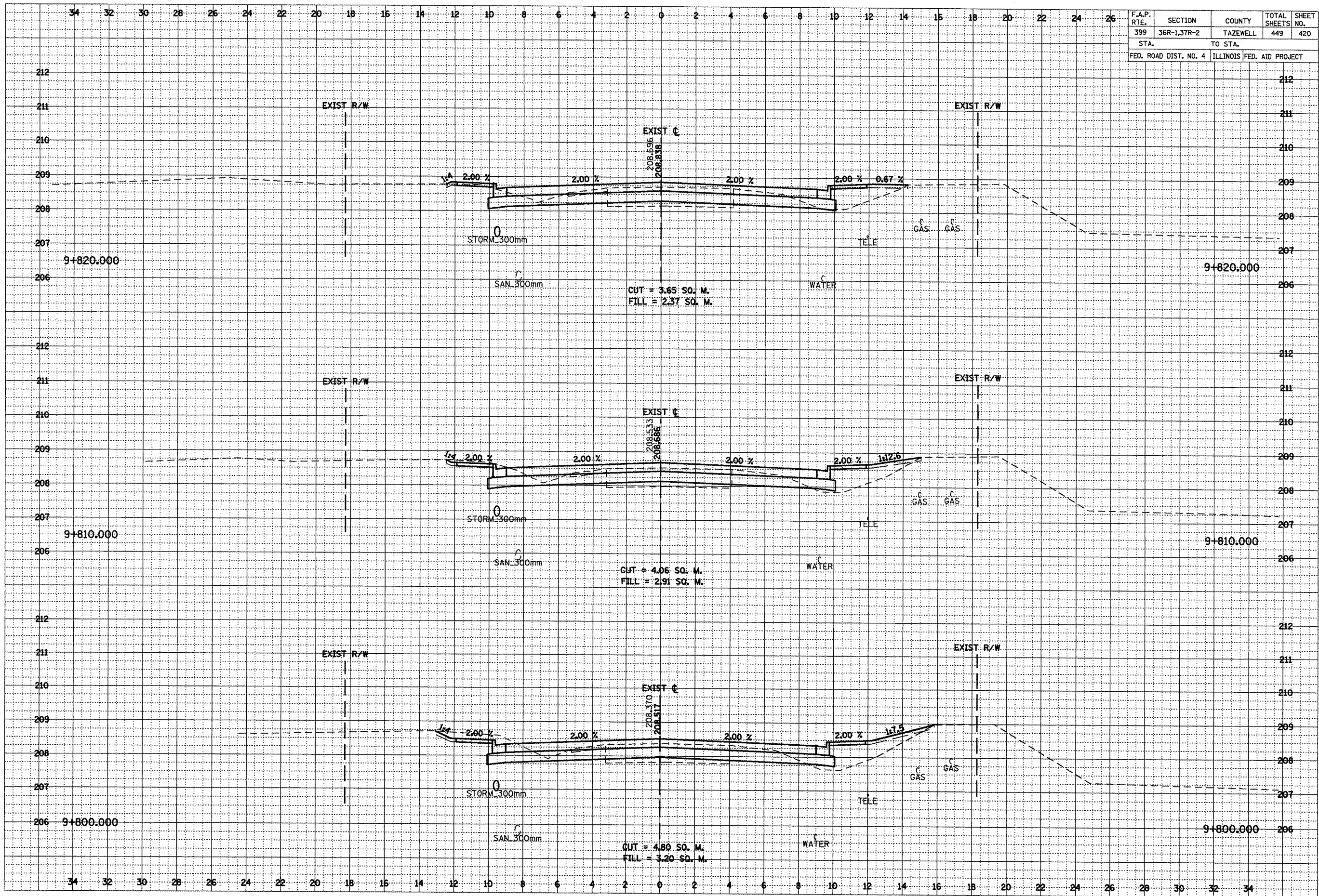


***LOCATION OF EXISTING UTILITIES ARE APPROXIMATE.

F.A.P. RTE.	SECTION	COUNTY	TOTAL SHEETS	SHEET NO.
399	36R-1,37R-2	TAZEWELL	449	420
STA.		TO STA.		
FED. ROAD DIST. NO. 4		ILLINOIS FED. AID PROJECT		

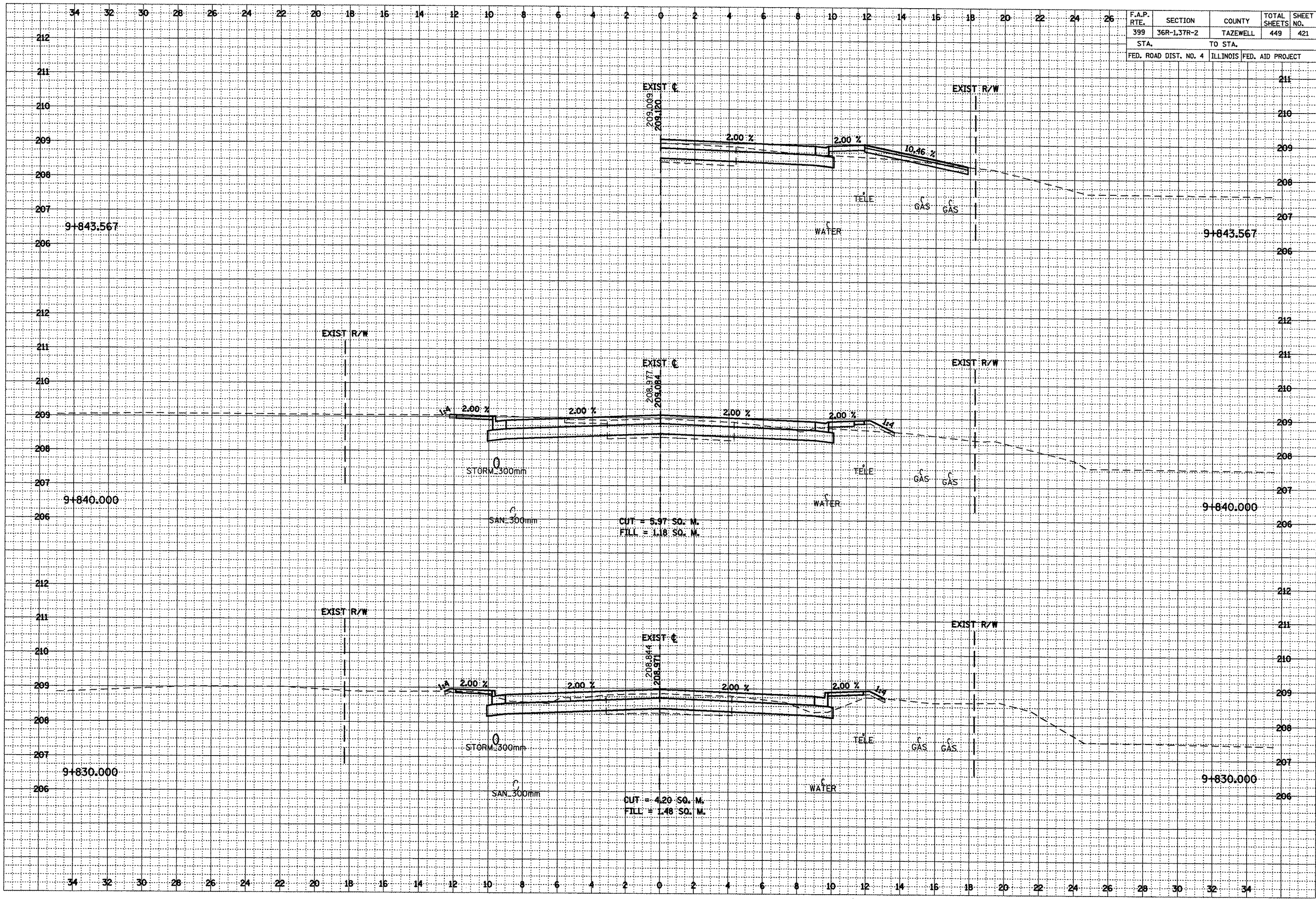
DATE	BY
DATE	BY
DATE	BY
DATE	BY

DATE	BY
DATE	BY
DATE	BY
DATE	BY



***LOCATION OF EXISTING UTILITIES ARE APPROXIMATE.

F.A.P. RTE.	SECTION	COUNTY	TOTAL SHEETS	SHEET NO.
399	36R-1,37R-2	TAZEWELL	449	421
STA.		TO STA.		
FED. ROAD DIST. NO. 4		ILLINOIS FED. AID PROJECT		

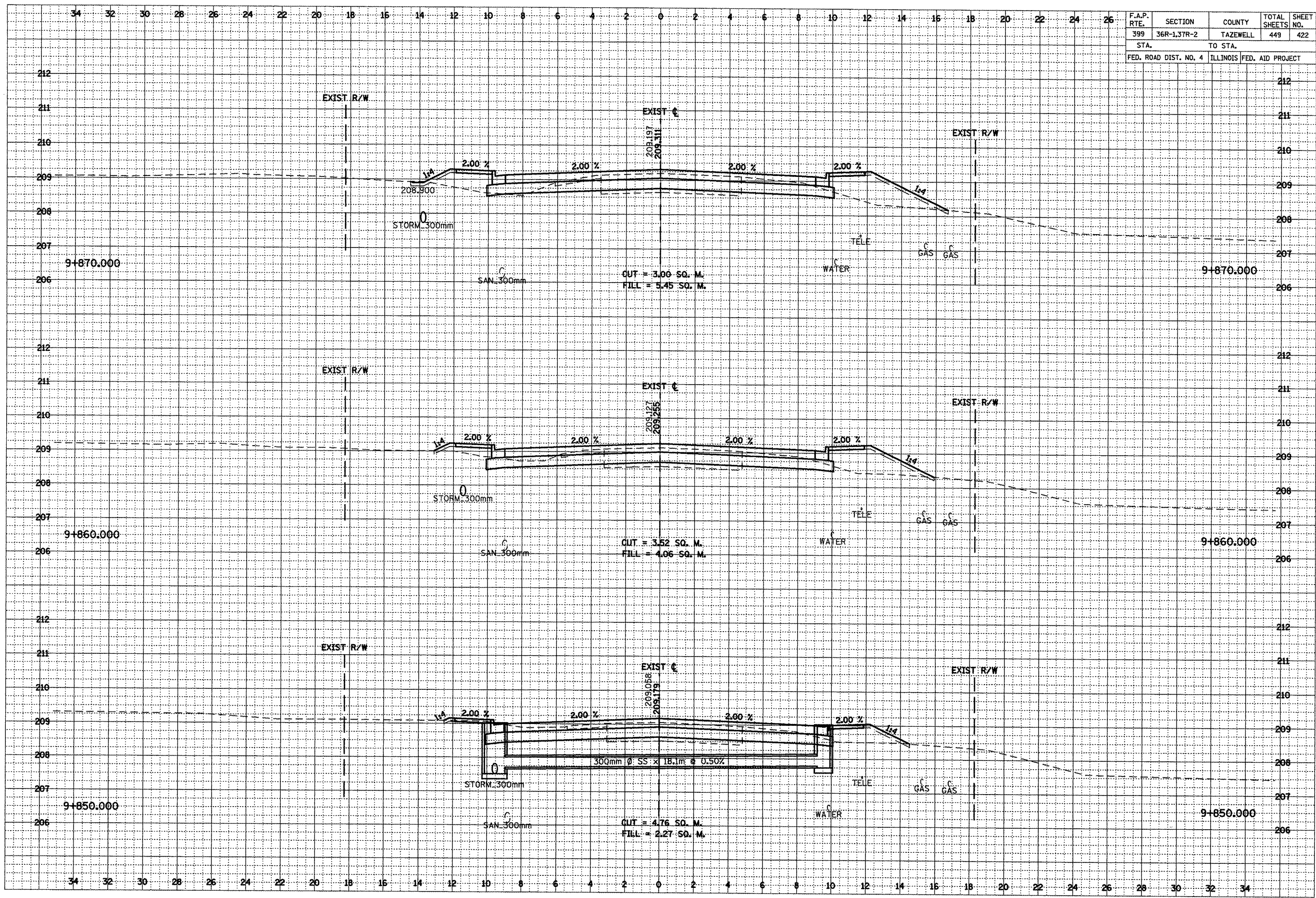


DATE	BY

DATE	BY

***LOCATION OF EXISTING UTILITIES ARE APPROXIMATE.

F.A.P. RTE.	SECTION	COUNTY	TOTAL SHEETS	SHEET NO.
399	36R-137R-2	TAZEWELL	449	422
STA.		TO STA.		
FED. ROAD DIST. NO. 4		ILLINOIS FED. AID PROJECT		



DATE
BY
SURVEYED
SURVEY
NOTE BOOK
TEMPLATE
AREAS
CHECKED
NO.

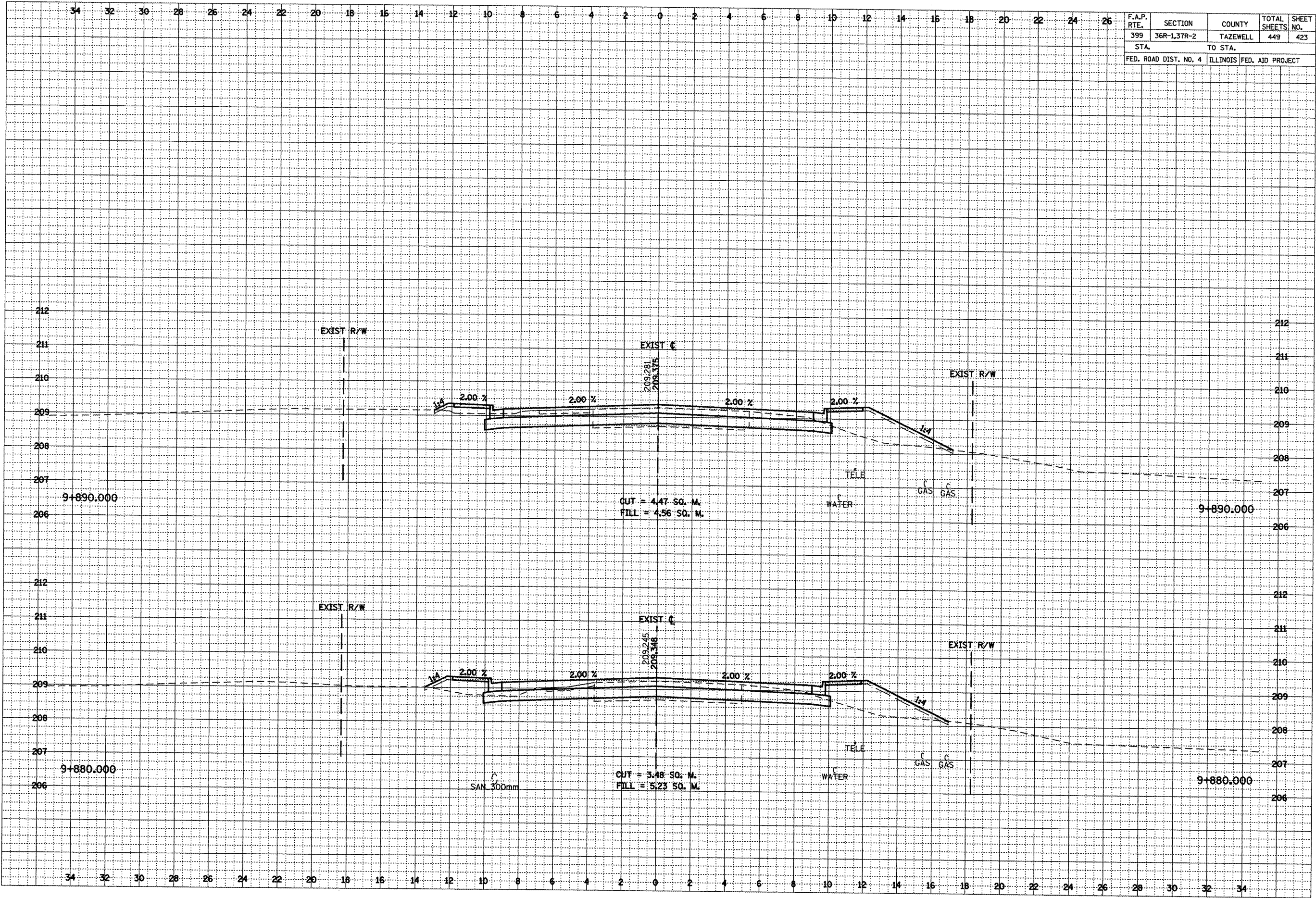
DATE
BY
SURVEYED
SURVEY
NOTE BOOK
TEMPLATE
AREAS
CHECKED
NO.

***LOCATION OF EXISTING UTILITIES ARE APPROXIMATE.

F.A.P. RTE.	SECTION	COUNTY	TOTAL SHEETS	SHEET NO.
399	36R-1,37R-2	TAZEWELL	449	423
STA.		TO STA.		
FED. ROAD DIST. NO. 4		ILLINOIS FED. AID PROJECT		

FINAL SURVEY	DATE
SURVEY	
NOTE BOOK	
TEMPLATE	
AREAS CHECKED	
NO.	

ORIGINAL SURVEY	DATE
PLOTTED	
NOTE BOOK	
TEMPLATE	
AREAS CHECKED	
NO.	

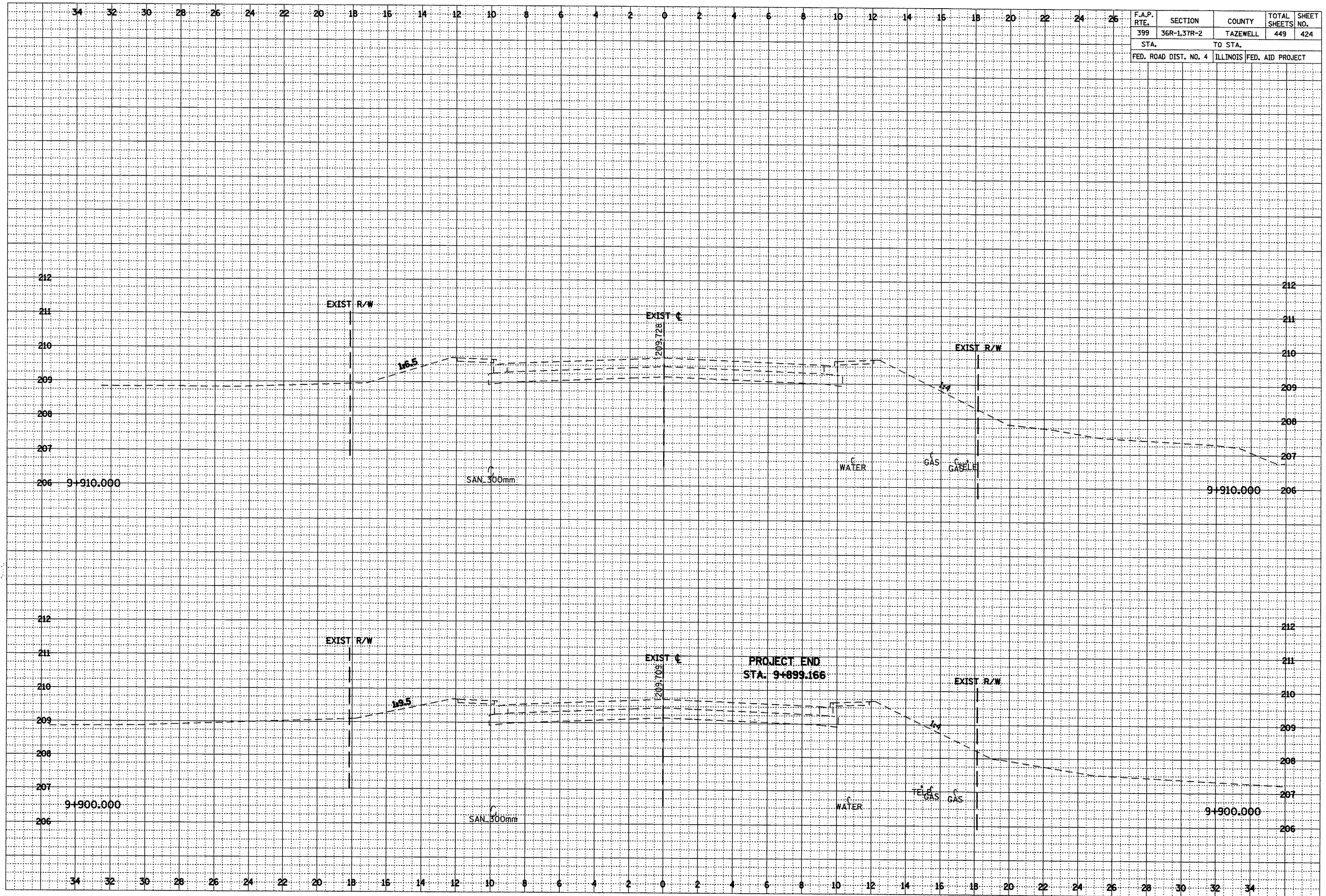


***LOCATION OF EXISTING UTILITIES ARE APPROXIMATE.

F.A.P. RTE.	SECTION	COUNTY	TOTAL SHEETS	SHEET NO.
399	3GR-1,37R-2	TAZEWELL	449	424
STA.		TO STA.		
FED. ROAD DIST. NO. 4		ILLINOIS FED. AID PROJECT		

FINL SURVEY	DATE
NO. _____	BY _____
REVISIONS	DATE
PLOTTED	BY _____
TEMPLATE	NO. _____
AREAS CHECKED	BY _____
NO.	DATE

ORIGINAL SURVEY	DATE
NO. _____	BY _____
REVISIONS	DATE
PLOTTED	BY _____
TEMPLATE	NO. _____
AREAS CHECKED	BY _____
NO.	DATE

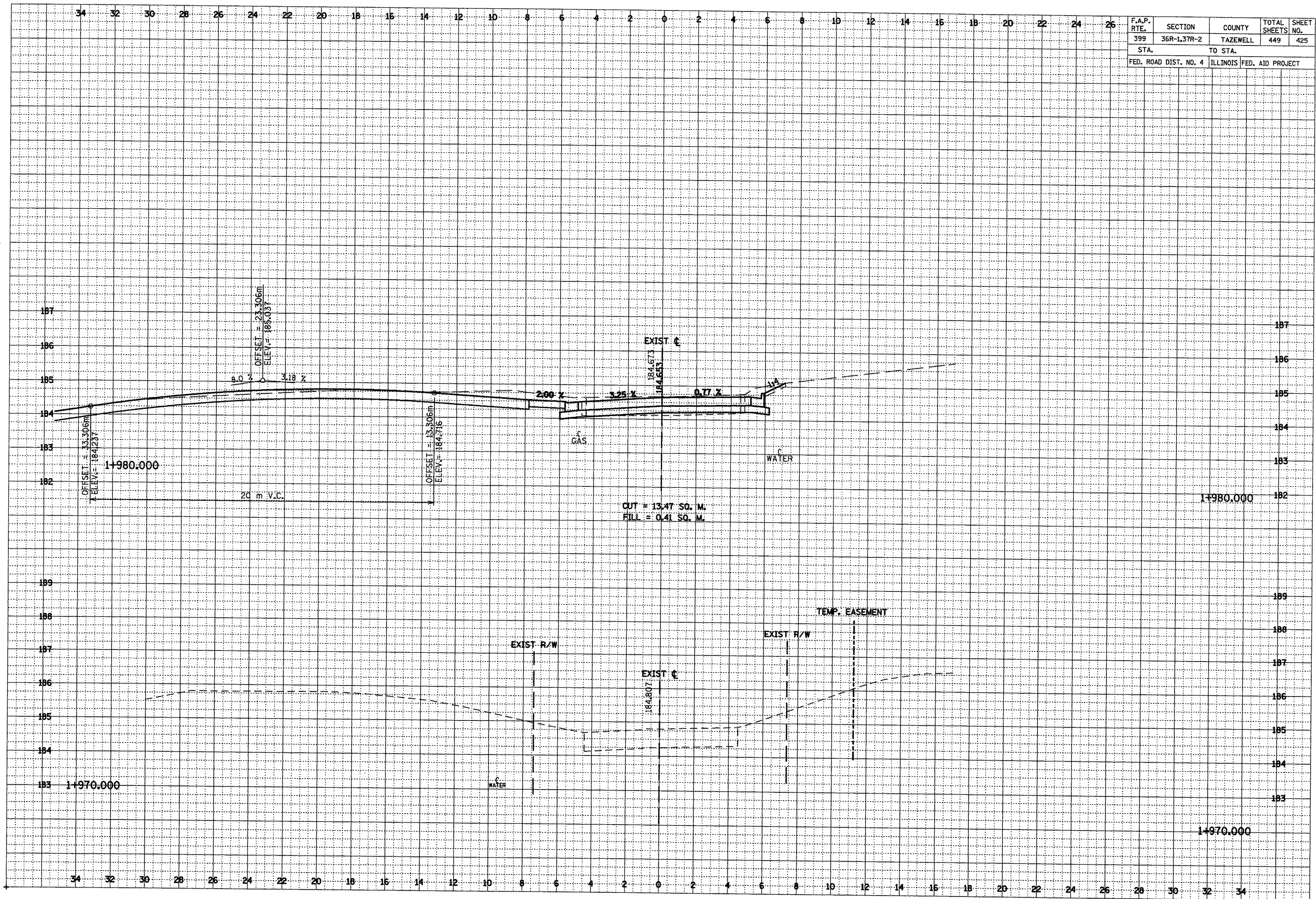


**LOCATION OF EXISTING UTILITIES ARE APPROXIMATE.

F.A.P. RTE.	SECTION	COUNTY	TOTAL SHEETS	SHEET NO.
399	36R-1,37R-2	TAZEWELL	449	425
STA. 399		TO STA. 425		
FED. ROAD DIST. NO. 4		ILLINOIS FED. AID PROJECT		

DATE	BY
NO.	NO.
AREAS CHECKED	AREAS CHECKED
REPLATE	REPLATE
NOTE BOOK	NOTE BOOK
SURVEY	SURVEY
FINAL	FINAL

DATE	BY
NO.	NO.
AREAS CHECKED	AREAS CHECKED
REPLATE	REPLATE
NOTE BOOK	NOTE BOOK
SURVEY	SURVEY
ORIGINAL	ORIGINAL



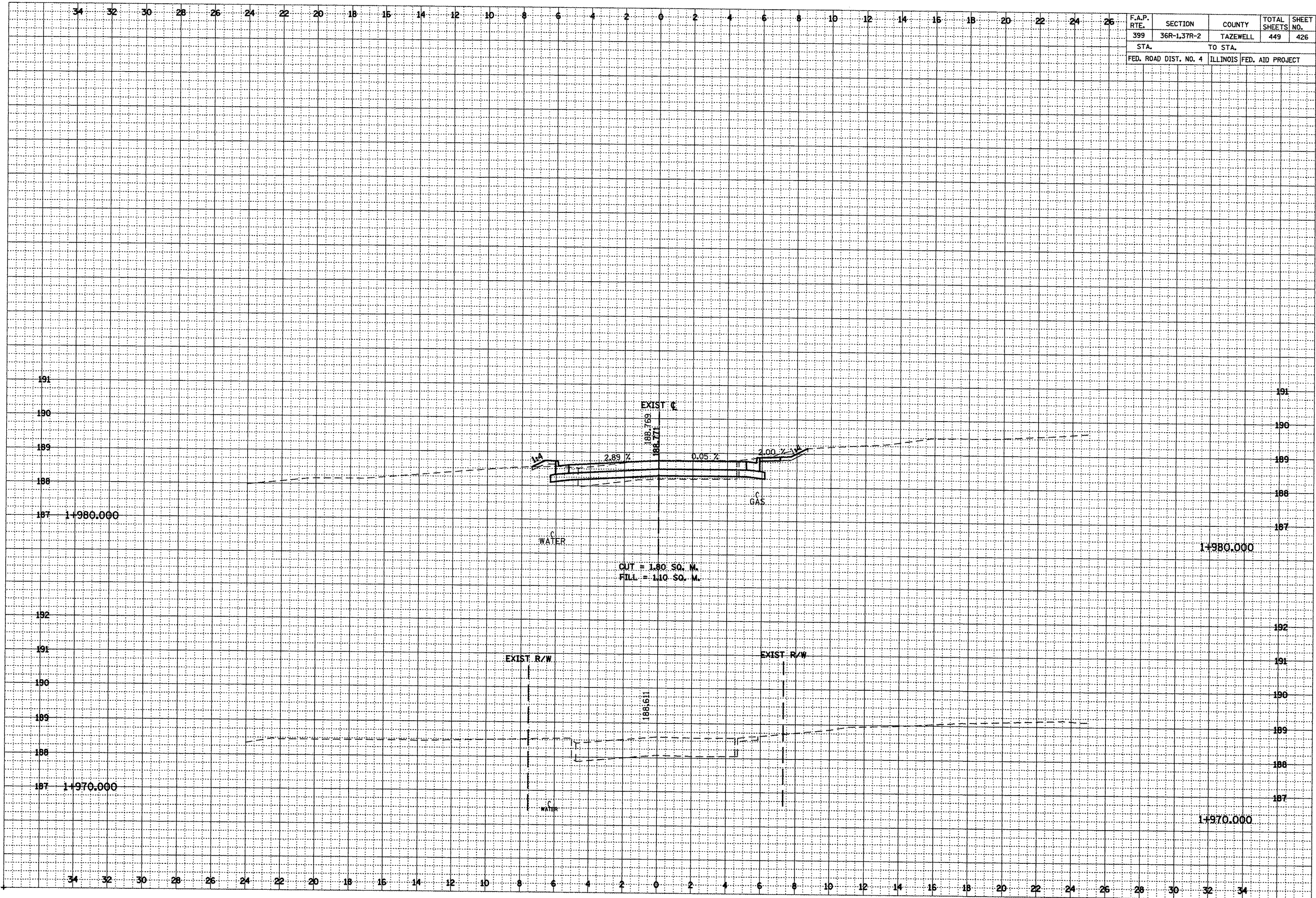
•••LOCATION OF EXISTING UTILITIES ARE APPROXIMATE.

WEST DONALD COURT

F.A.P. RTE.	SECTION	COUNTY	TOTAL SHEETS	SHEET NO.
399	36R-1,37R-2	TAZEWELL	449	426
STA.		TO STA.		
FED. ROAD DIST. NO. 4		ILLINOIS FED. AID PROJECT		

FINAL SURVEY	DATE
SURVEY	
NOTE BOOK	
NO.	
AREAS CHECKED	

ORIGINAL SURVEY	DATE
PIVOTED	
NOTE BOOK	
NO.	
AREAS CHECKED	



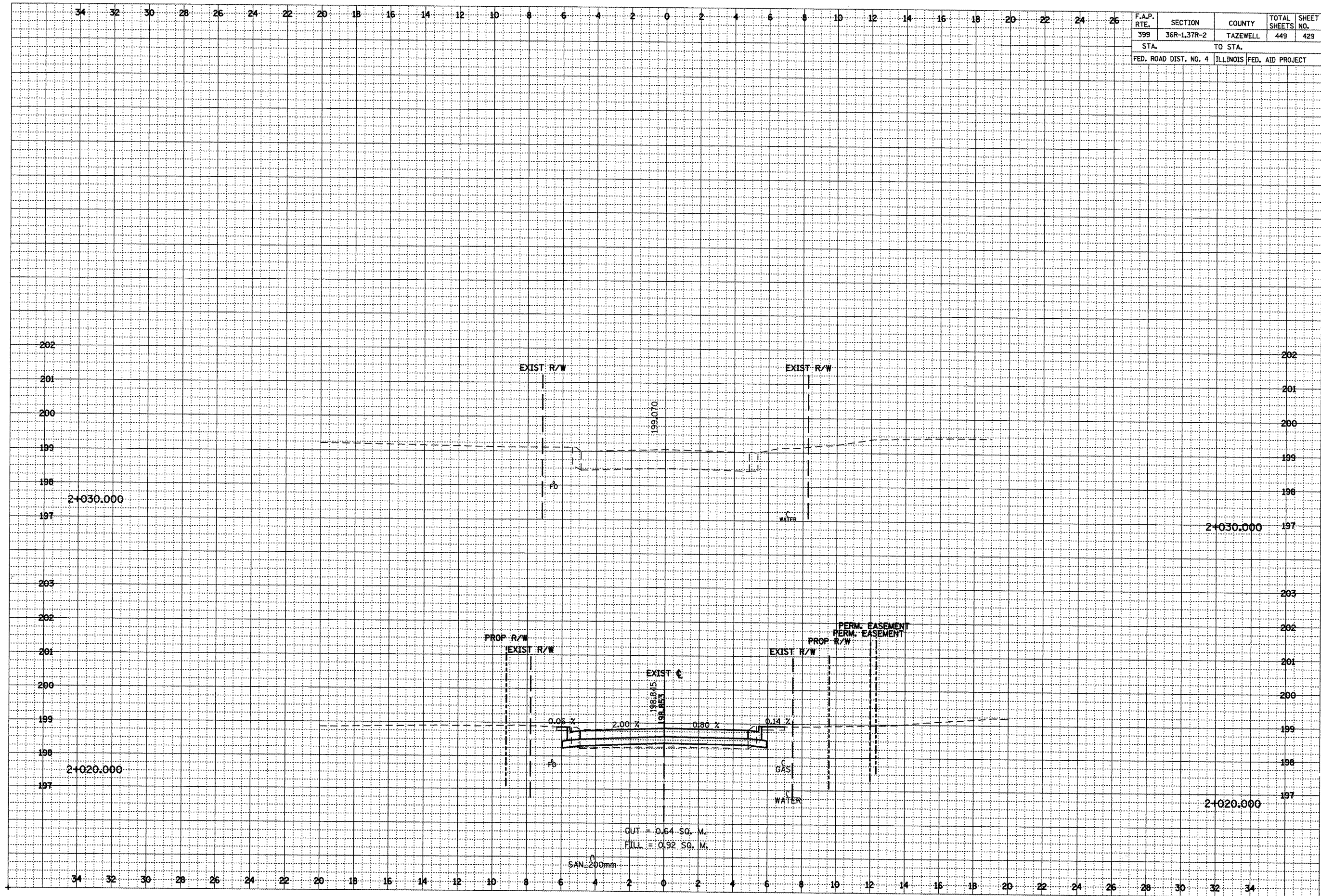
***LOCATION OF EXISTING UTILITIES ARE APPROXIMATE.

EAST DONALD COURT

F.A.P. RTE.	SECTION	COUNTY	TOTAL SHEETS	SHEET NO.
399	36R-1,37R-2	TAZEWELL	449	429
STA.		TO STA.		
FED. ROAD DIST. NO. 4		ILLINOIS FED. AID PROJECT		

DATE	BY
DATE	BY
DATE	BY

DATE	BY
DATE	BY
DATE	BY



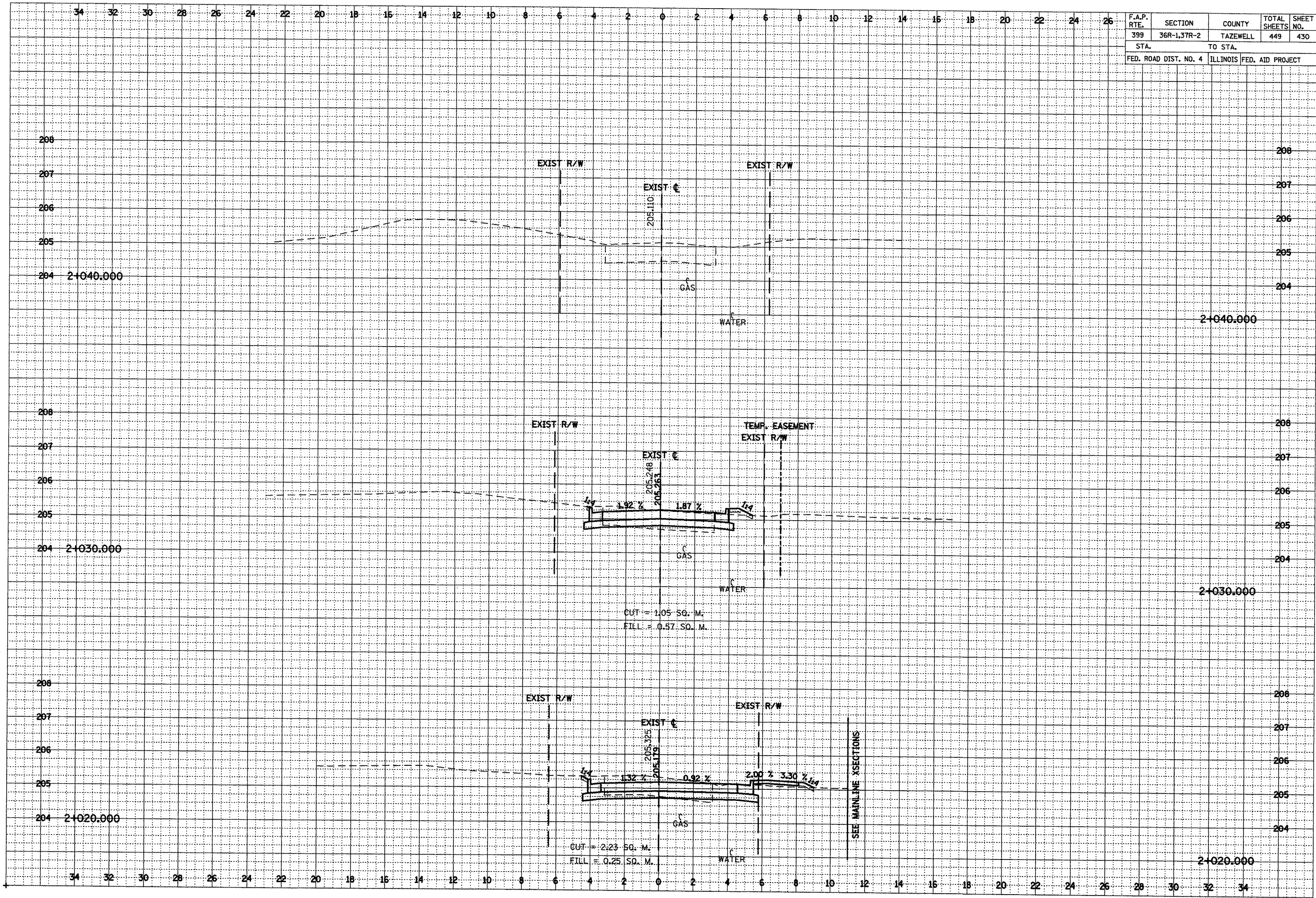
***LOCATION OF EXISTING UTILITIES ARE APPROXIMATE.

EDGEHILL COURT

F.A.P. RTE.	SECTION	COUNTY	TOTAL SHEETS	SHEET NO.
399	36R-1,37R-2	TAZEWELL	449	430
STA.		TO STA.		
FED. ROAD DIST. NO. 4		ILLINOIS FED. AID PROJECT		

DATE	BY
DATE	BY
DATE	BY
DATE	BY
DATE	BY

DATE	BY
DATE	BY
DATE	BY
DATE	BY
DATE	BY



***LOCATION OF EXISTING UTILITIES ARE APPROXIMATE.

EAST AUTUMN LANE

34 32 30 28 26 24 22 20 18 16 14 12 10 8 6 4 2 0 2 4 6 8 10 12 14 15 16 18 20 22 24 26

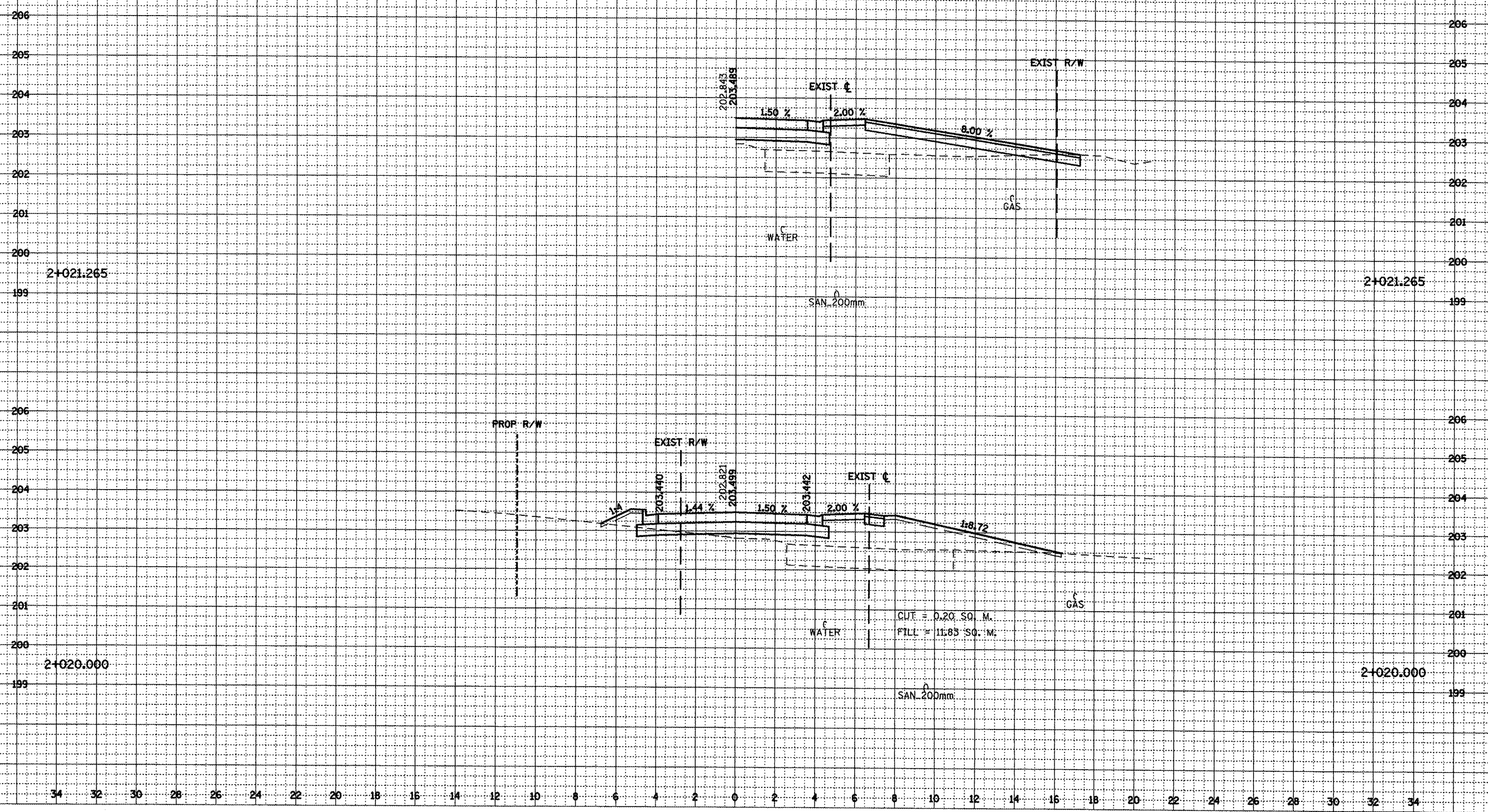
F.A.P. RTE.	SECTION	COUNTY	TOTAL SHEETS	SHEET NO.
399	36R-1.3TR-2	TAZEWELL	449	431
STA.		TO STA.		
FED. ROAD DIST. NO. 4		ILLINOIS	FED. AID PROJECT	

DATE	BY
DATE	BY
DATE	BY
DATE	BY

FINAL SURVEY
SURVEYED
NOTE BOOK
NO.

DATE	BY
DATE	BY
DATE	BY
DATE	BY

ORIGINAL SURVEY
SURVEYED
NOTE BOOK
NO.



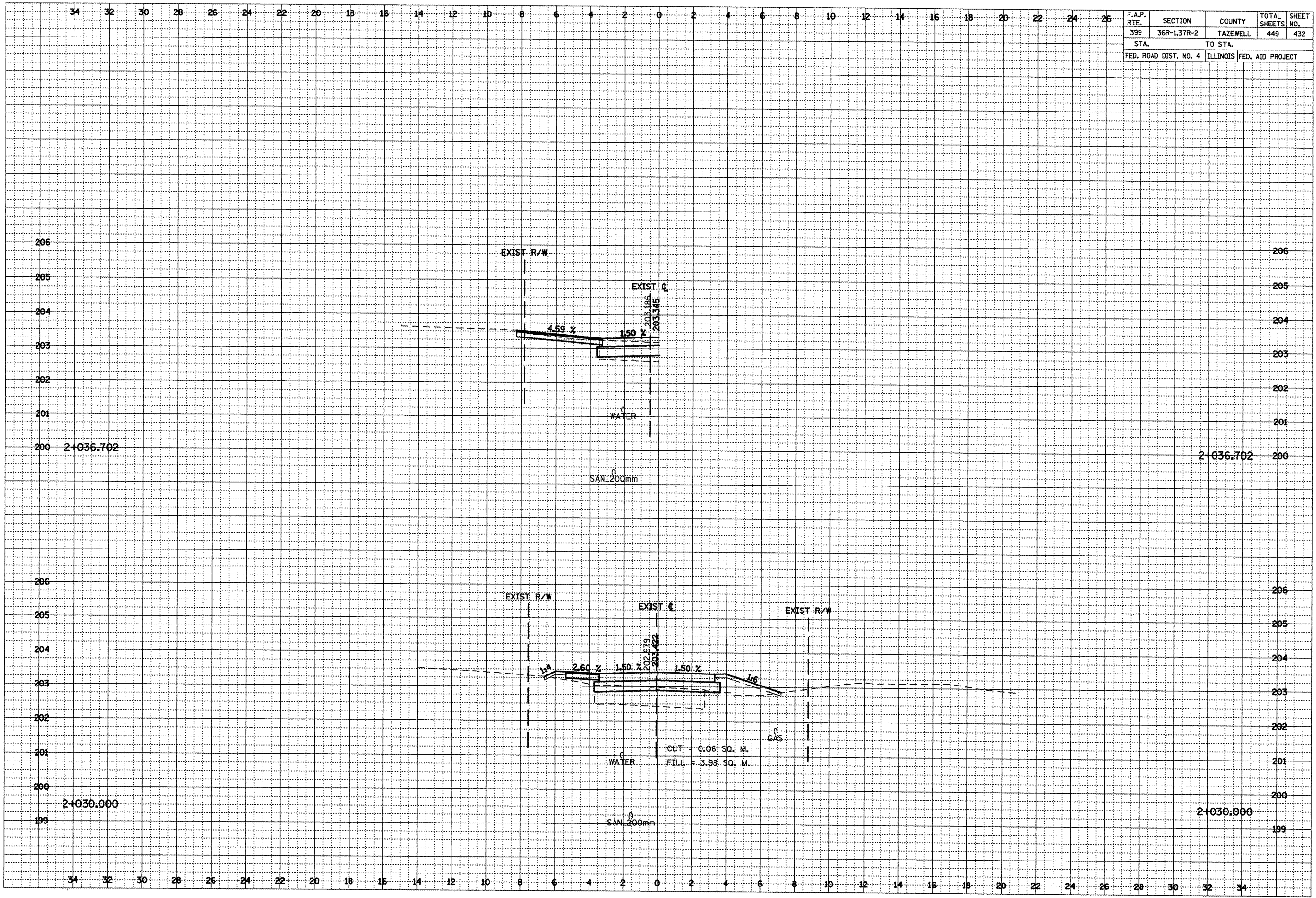
***LOCATION OF EXISTING UTILITIES ARE APPROXIMATE.

EMBER LANE

F.A.P. RTE.	SECTION	COUNTY	TOTAL SHEETS	SHEET NO.
399	36R-1,37R-2	TAZEWELL	449	432
STA.		TO STA.		
FED. ROAD DIST. NO. 4		ILLINOIS FED. AID PROJECT		

FINAL SURVEY	DATE
SURVEYED	BY
NOTE BOOK	
TEMPLATE	
AREAS CHECKED	
NO.	

ORIGINAL SURVEY	DATE
SURVEYED	BY
NOTE BOOK	
TEMPLATE	
AREAS CHECKED	
NO.	



***LOCATION OF EXISTING UTILITIES ARE APPROXIMATE.

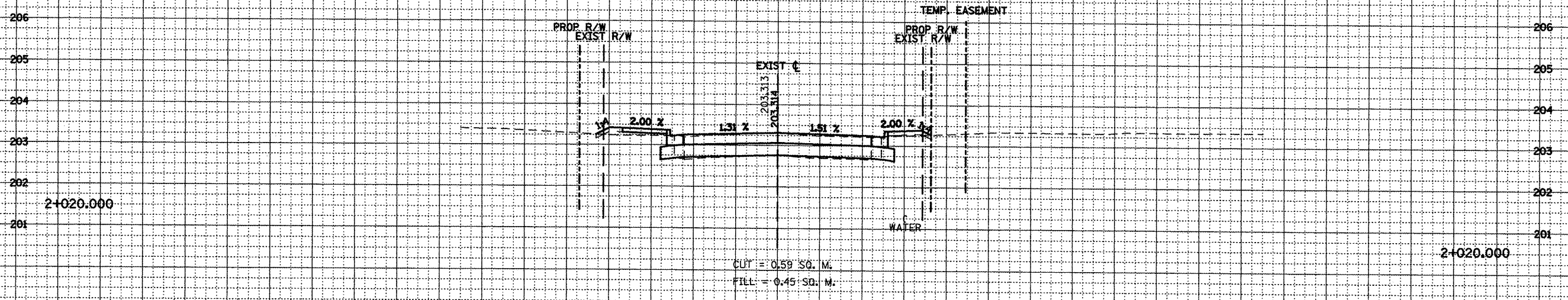
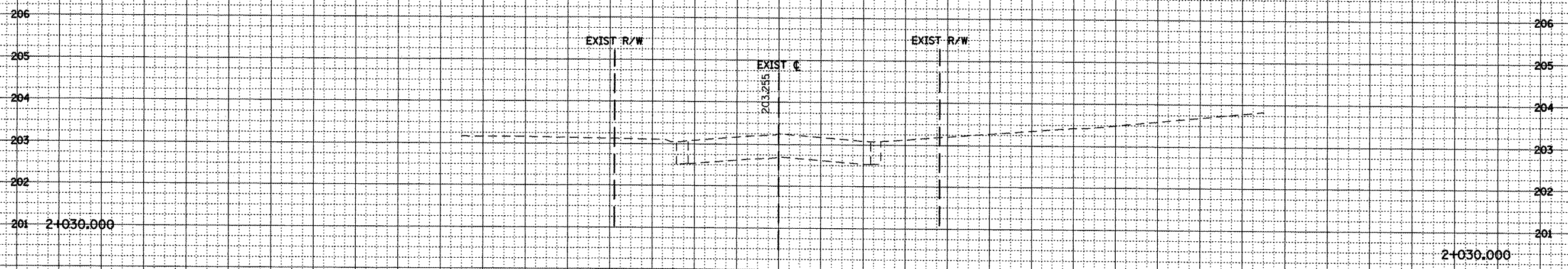
EMBER LANE

34 32 30 28 26 24 22 20 18 16 14 12 10 8 6 4 2 0 2 4 6 8 10 12 14 15 18 20 22 24 26

F.A.P. RTE.	SECTION	COUNTY	TOTAL SHEETS	SHEET NO.
399	36R-1.37R-2	TAZEWELL	449	436
STA.		TO STA.		
FED. ROAD DIST. NO. 4		ILLINOIS FED. AID PROJECT		

FINAL SURVEY	BY	DATE
REVISIONS		
NOTED		
PLOTTED		
TEMPLATE		
AREAS CHECKED		

ORIGINAL SURVEY	BY	DATE
REVISIONS		
NOTED		
PLOTTED		
TEMPLATE		
AREAS CHECKED		



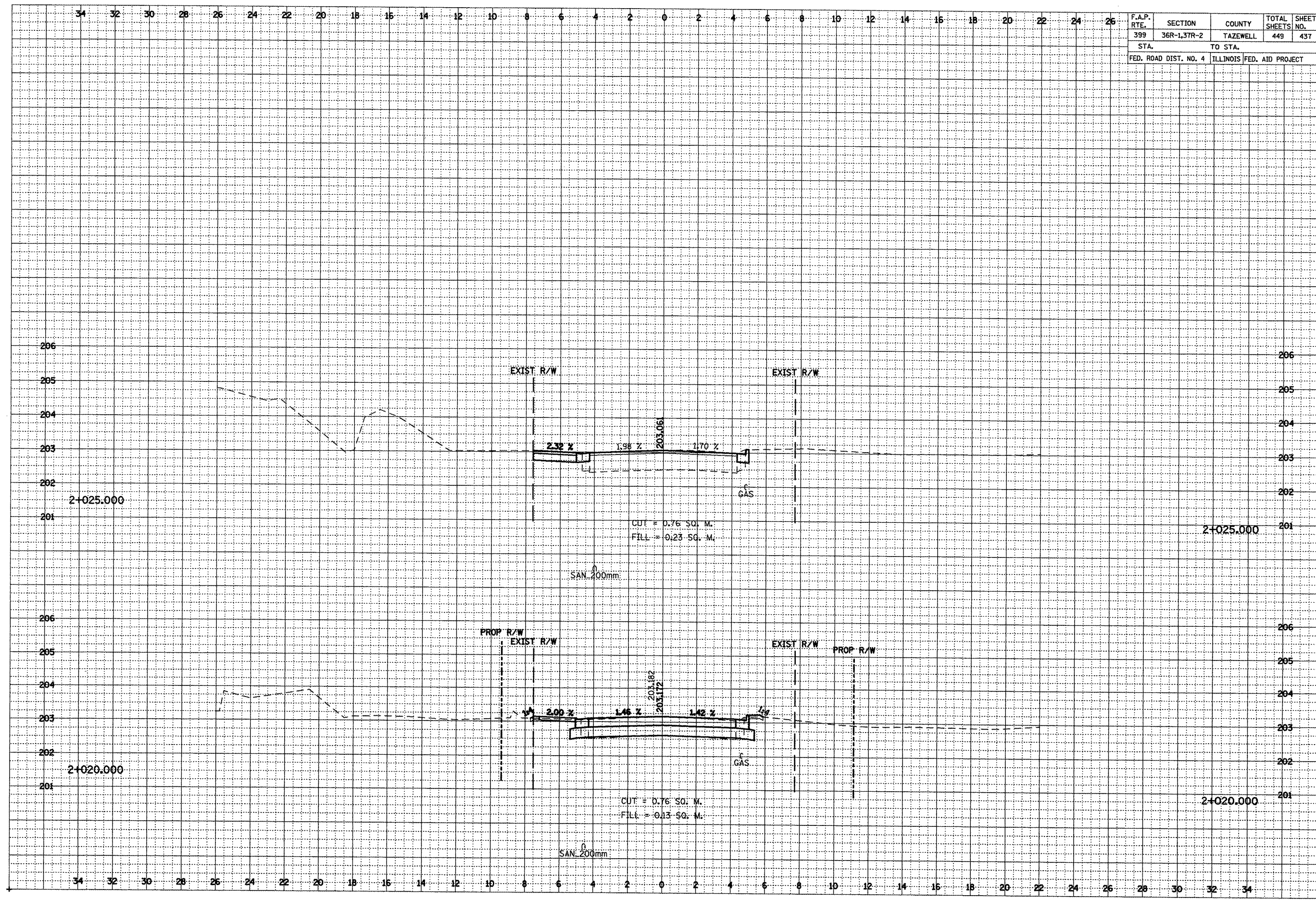
•••LOCATION OF EXISTING UTILITIES ARE APPROXIMATE.

HARMONY AVENUE

F.A.P. RTE.	SECTION	COUNTY	TOTAL SHEETS	SHEET NO.
399	36R-1,37R-2	TAZEWELL	449	437
STA.		TO STA.		
FED. ROAD DIST. NO. 4		ILLINOIS FED. AID PROJECT		

DATE	BY
SURVEYED	PLOTTED
NOTE BOOK	TEMPLATE
AREAS CHECKED	AREAS CHECKED
NO.	NO.

DATE	BY
SURVEYED	PLOTTED
NOTE BOOK	TEMPLATE
AREAS CHECKED	AREAS CHECKED
NO.	NO.



•••LOCATION OF EXISTING UTILITIES ARE APPROXIMATE.

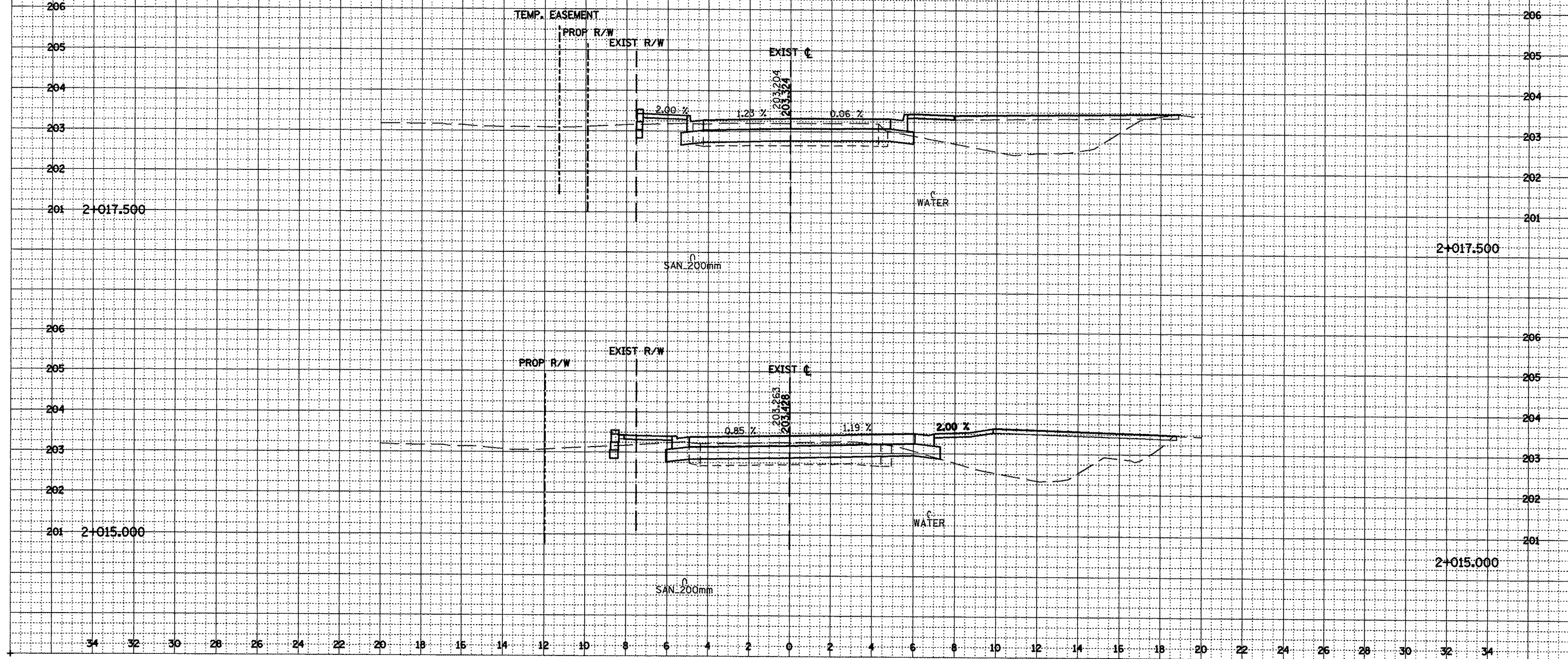
HOWARD STREET

34 32 30 28 26 24 22 20 18 16 14 12 10 8 6 4 2 0 2 4 6 8 10 12 14 15 18 20 22 24 26

F.A.P. RTE.	SECTION	COUNTY	TOTAL SHEETS	SHEET NO.
399	36R-1,37R-2	TAZEWELL	449	439
STA.		TO STA.		
FED. ROAD DIST. NO. 4		ILLINOIS	FED. AID PROJECT	

DATE _____
 BY _____
 SURVEYED _____
 PLOTTED _____
 NOTE BOOK _____
 AREAS CHECKED _____

DATE _____
 BY _____
 SURVEYED _____
 PLOTTED _____
 NOTE BOOK _____
 AREAS CHECKED _____



•••LOCATION OF EXISTING UTILITIES ARE APPROXIMATE.

WILLIAM STREET

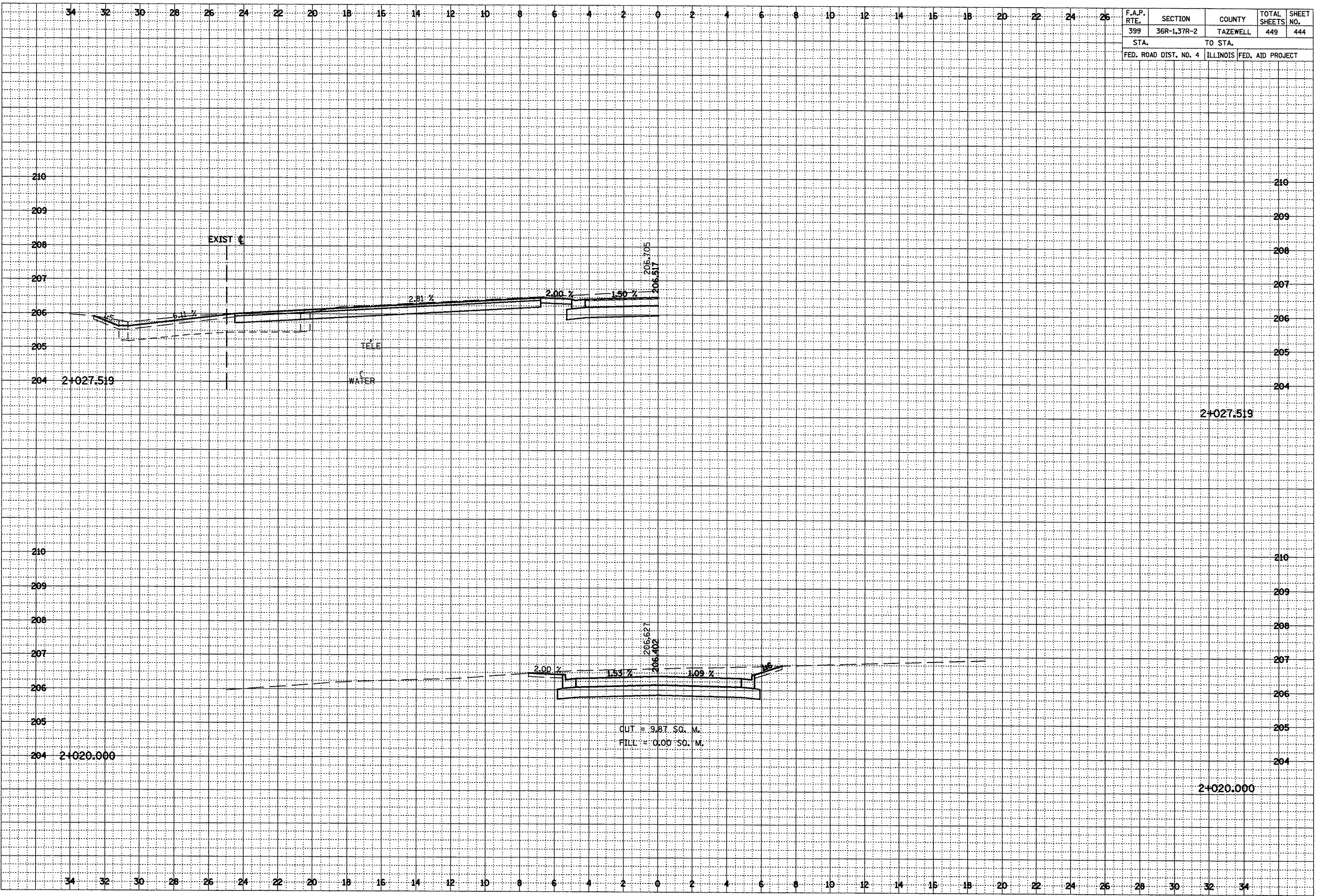
F.A.P. RTE.	SECTION	COUNTY	TOTAL SHEETS	SHEET NO.
399	36R-1,37R-2	TAZEWELL	449	444
STA.		TO STA.		
FED. ROAD DIST. NO. 4		ILLINOIS FED. AID PROJECT		

DATE	BY

FINAL SURVEY NOTE BOOK NO.	SURVEYED, PLOTTED, RECALCULATED, AREA CHECKED

DATE	BY

ORIGINAL SURVEY NOTE BOOK NO.	SURVEYED, PLOTTED, RECALCULATED, AREA CHECKED



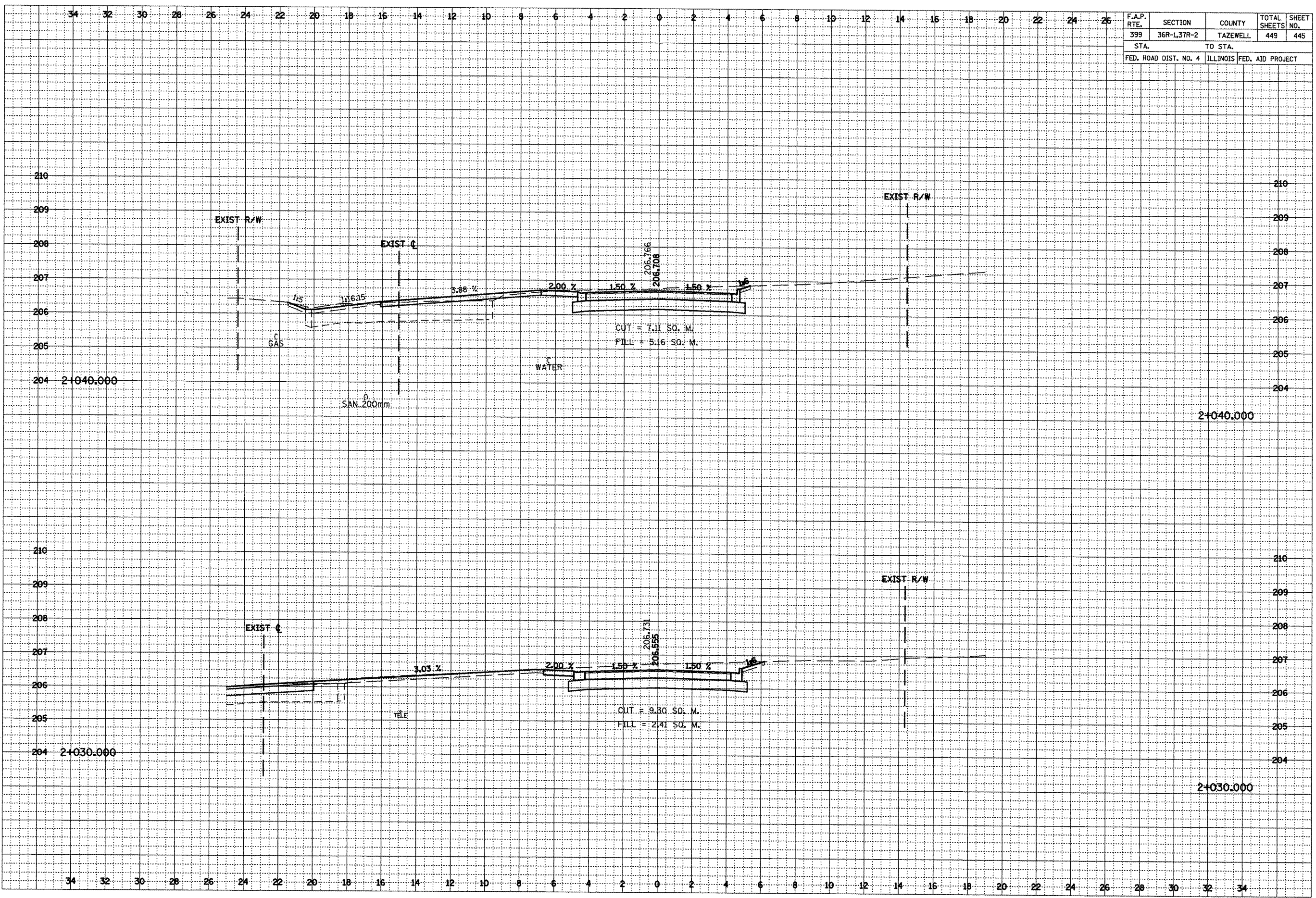
•••LOCATION OF EXISTING UTILITIES ARE APPROXIMATE.

SUNRISE AVENUE

F.A.P. RTE.	SECTION	COUNTY	TOTAL SHEETS	SHEET NO.
399	36R-1,37R-2	TAZEWELL	449	445
STA.		TO STA.		
FED. ROAD DIST. NO. 4		ILLINOIS FED. AID PROJECT		

FINAL SURVEY	DATE
SURVEY	BY
NOTE BOOK	NO.
REPLATE	
AREAS CHECKED	

ORIGINAL SURVEY	DATE
SURVEY	BY
NOTE BOOK	NO.
REPLATE	
AREAS CHECKED	



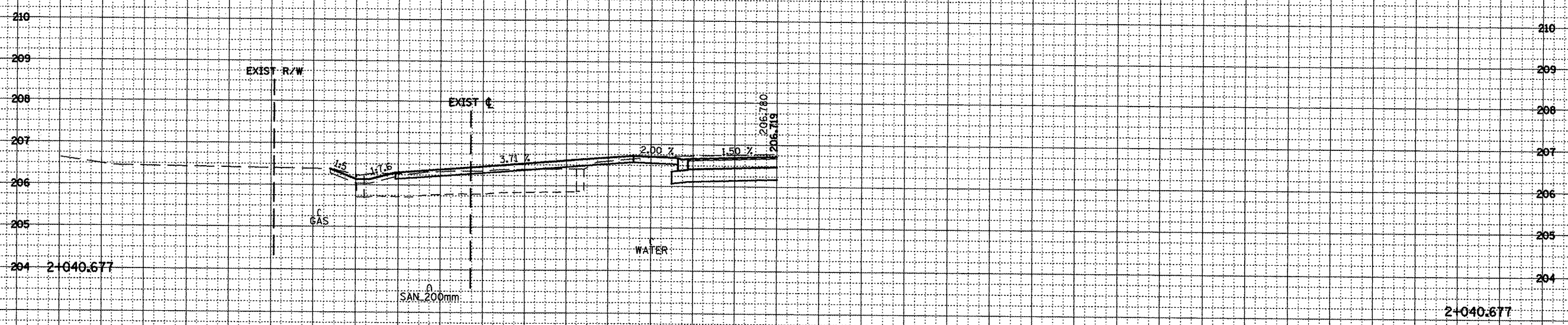
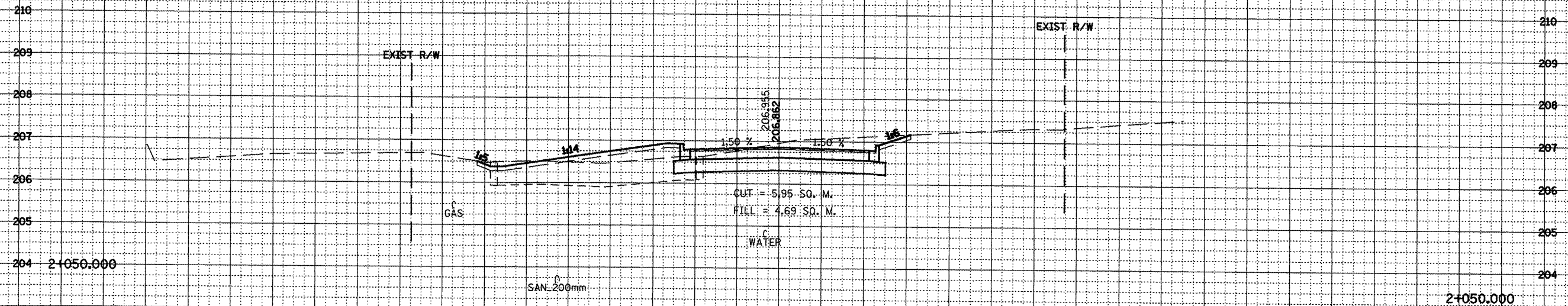
***LOCATION OF EXISTING UTILITIES ARE APPROXIMATE.

SUNRISE AVENUE

34 32 30 28 26 24 22 20 18 16 14 12 10 8 6 4 2 0 2 4 6 8 10 12 14 15 18 20 22 24 26

F.A.P. RTE.	SECTION	COUNTY	TOTAL SHEETS	SHEET NO.
399	36R-1,37R-2	TAZEWELL	449	446
STA.		TO STA.		
FED. ROAD DIST. NO. 4		ILLINOIS FED. AID PROJECT		

DATE _____
 BY _____
 SURVEYED _____
 SURVEY _____
 TEMPLATE _____
 NOTE BOOK _____
 AREAS _____
 AREAS CHECKED _____
 NO. _____



DATE _____
 BY _____
 SURVEYED _____
 SURVEY _____
 TEMPLATE _____
 NOTE BOOK _____
 AREAS _____
 AREAS CHECKED _____
 NO. _____

***LOCATION OF EXISTING UTILITIES ARE APPROXIMATE.

SUNRISE AVENUE

34 32 30 28 26 24 22 20 18 16 14 12 10 8 6 4 2 0 2 4 6 8 10 12 14 15 18 20 22 24 26 28 30 32 34

