






MATCHLINE STA. 198+50
SEE ILLINOIS ROUTE 8 EROSION CONTROL PLANS
SHEET 2 OF 3

- LEGEND:**
-  PERIMETER EROSION BARRIER
 -  INLET AND PIPE PROTECTION
 -  TEMPORARY DITCH CHECK
 -  DITCH FLOW
 -  CONSTRUCTION LIMITS

FILE NAME = #FILE#	USER NAME = #USER#	DESIGNED -	REVISED -	STATE OF ILLINOIS DEPARTMENT OF TRANSPORTATION	ILLINOIS ROUTE 8 EROSION CONTROL PLANS	F.A.U. RTE.	SECTION	COUNTY	TOTAL SHEETS	SHEET NO.
	PLOT SCALE = #SCALE#	CHECKED -	REVISED -			6775	04-00141-00-FP	TAZEWELL	187	68
	PLOT DATE = #DATE#	DATE -	REVISED -			CONTRACT NO. 89352				
	SCALE: 1" = 20' SHEET NO. 1 OF 3 SHEETS STA. 192+50.00 TO STA. 198+50.00					FED. ROAD DIST. NO. 4 [ILLINOIS] FED. AID PROJECT				