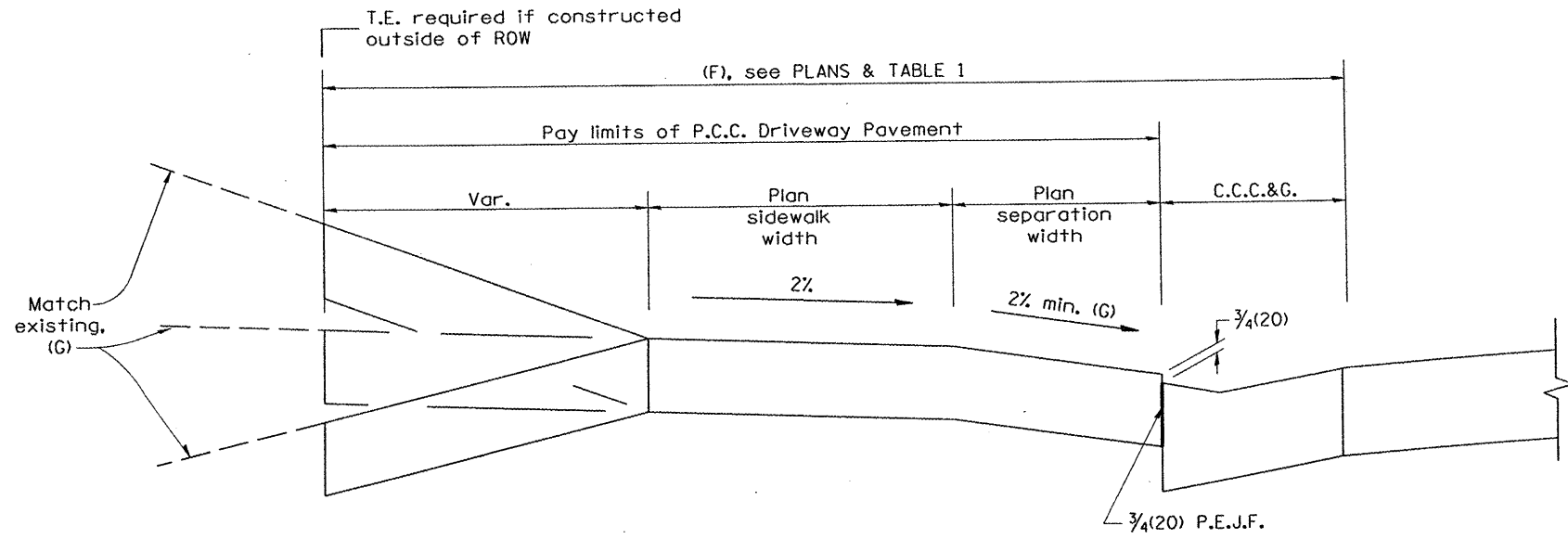
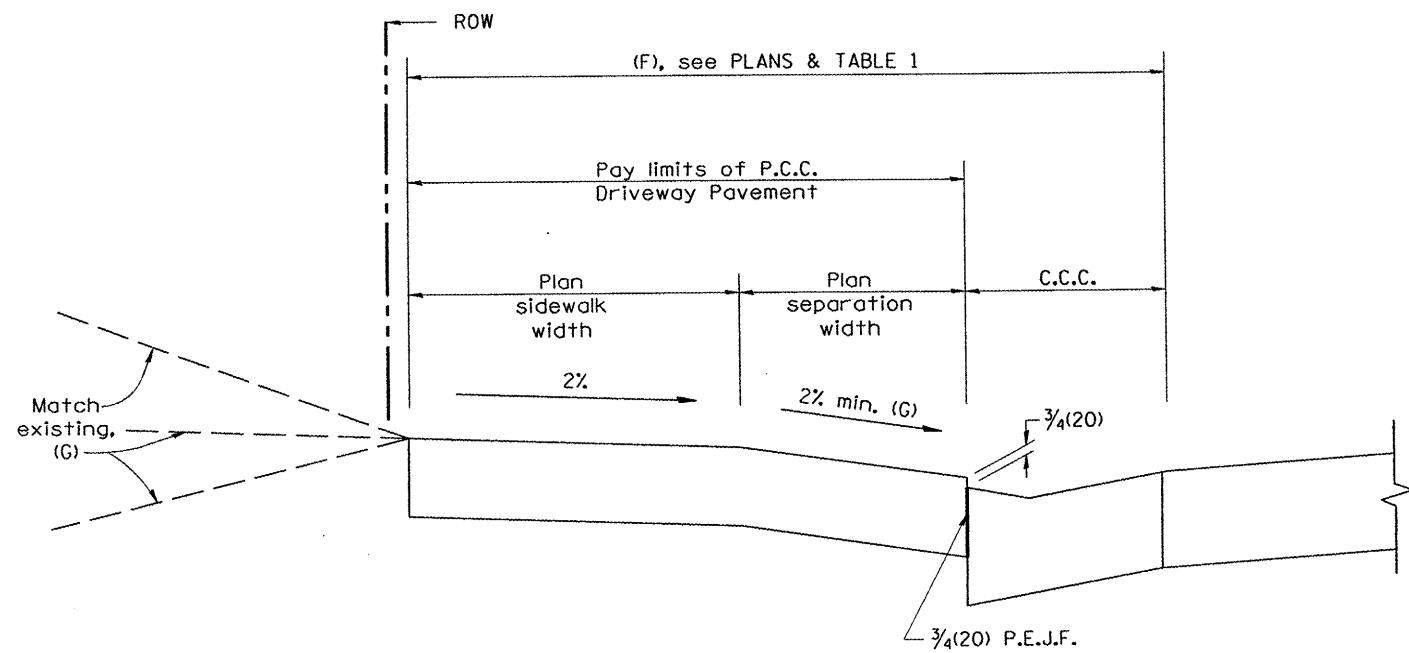


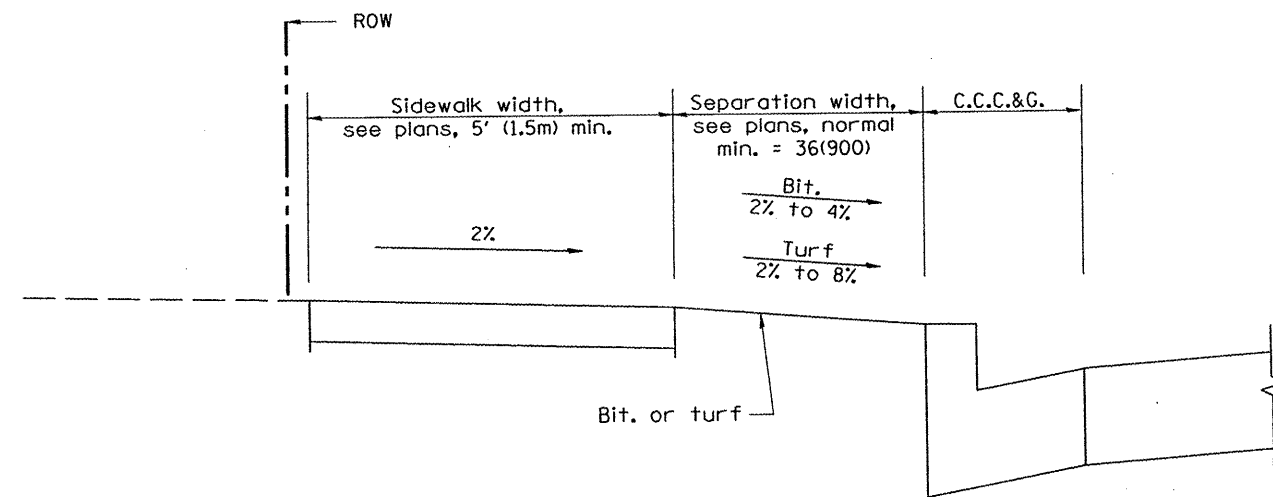
SECTION A-A



SECTION B-B



SECTION C-C



SECTION D-D

All dimensions are in inches (millimeters) unless otherwise noted.

FILE NAME =
PLOT SCALE = \$SCALE\$
PLOT DATE = \$DATE\$
PLOT TIME = \$TIME\$

DESIGNED - RAW
DRAWN - RAW
CHECKED - RJA
DATE

REVISED -
REVISED -
REVISED -
REVISED -

REVISED -
REVISED -
REVISED -
REVISED -



URBAN ENTRANCES, ACCESSIBLE TO THE DISABLED, FOR SEPARATED SIDEWALKS

NO SCALE

CADD STD 423106-D4

SHEET 2 OF 2

F.A.J. RTE.	SECTION	COUNTY	TOTAL SHEETS	SHEET NO.
6775	04-00141-00-FP	TAZEWELL	187	110
FED. ROAD DIST. NO.			ILLINOIS FED. AID PROJECT	
			CONTRACT NO. 89352	