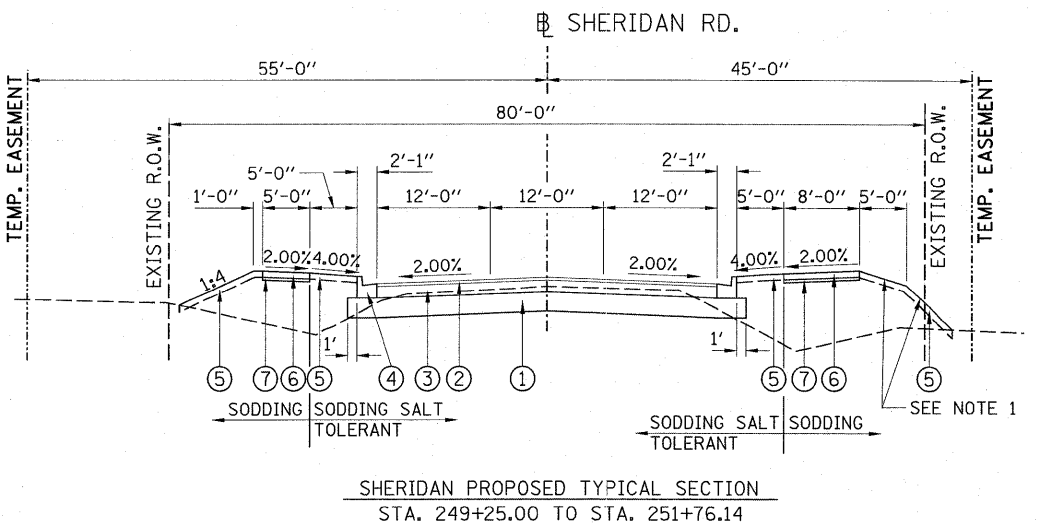
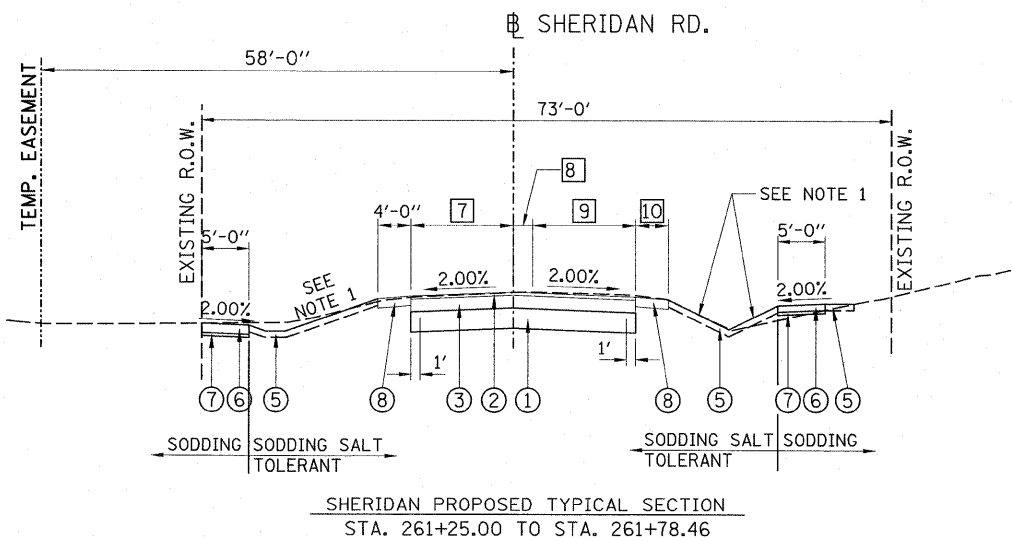


INTERSECTION OMISSION
STA 251+76.14 TO STA 254+21.85



- 5 LANE WIDTH
STA. 259+08.81 TO STA. 261+21.32 = 12'-0" TRANSITIONS TO 11'-8"
- 6 LANE WIDTH
STA. 259+08.81 TO STA. 261+21.32 = 12'-0" TRANSITIONS TO 6'-4"
- 7 LANE WIDTH
STA. 259+08.81 TO STA. 261+21.32 = 12'-0" TRANSITIONS TO 11'-5"
- 8 BUFFER WIDTH
STA. 259+08.81 TO STA. 259+65.53 = 4'-0"
STA. 259+65.53 TO STA. 260+35.00 = 4'-0" TRANSITIONS TO 8'-5"

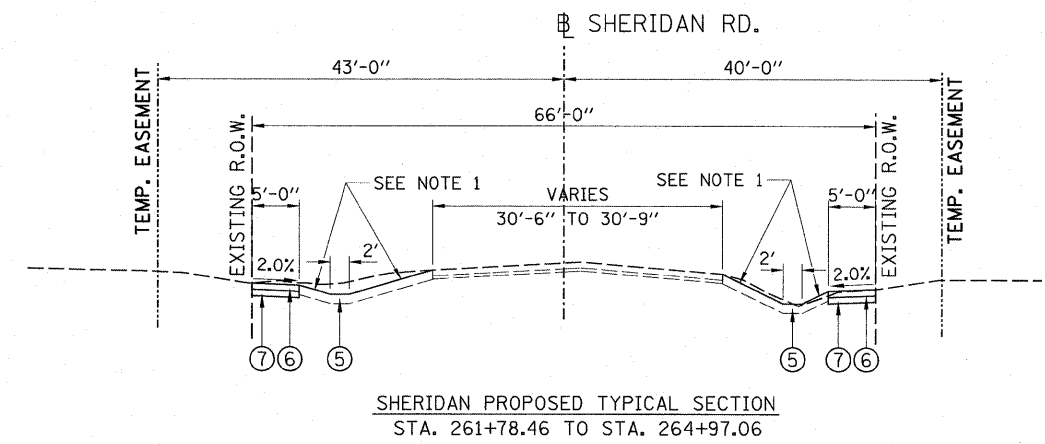
- 1 SIDEWALK WIDTH
STA. 254+21.85 TO STA. 257+33.89 = 6'-0"
STA. 257+33.89 TO STA. 257+64.41 = TRANSITIONS FROM 6'-0" TO 5'-0"
STA. 257+64.41 TO STA. 259+08.81 = 5'-0"
- 2 BUFFER WIDTH
STA. 254+21.85 TO STA. 257+64.41 = 0'-0"
STA. 257+64.41 TO STA. 259+08.81 = 4'-0" TRANSITIONS TO 13'-11"
- 3 LANE WIDTH
STA. 254+21.85 TO STA. 257+33.82 = 12'-0"
STA. 257+33.82 TO STA. 259+08.81 = 12'-0" TRANSITIONS TO 0'-0"
- 4 BUFFER WIDTH
STA. 254+21.85 TO STA. 254+89.76 = 0'-0"
STA. 254+89.76 TO STA. 259+08.81 = 4'-0"



INTERSECTION OMISSION
STA 260+35.00 TO STA 261+25.00

LEGEND

- 1 PROPOSED SUB-BASE GRANULAR MATERIAL, TYPE A, 12"
- 2 PROPOSED POLYMERIZED HOT-MIX ASPHALT SURFACE COURSE, MIX "E", N50, 2"
- 3 PROPOSED HOT-MIX ASPHALT BINDER COURSE, IL-19.0, N50, 7 3/4" (TOP 2 1/4" TO BE POLYMERIZED)
- 4 PROPOSED COMBINATION CONCRETE CURB AND GUTTER, TYPE B-6.18
- 5 PROPOSED TOPSOIL FURNISH AND PLACE, 6"
- 6 PORTLAND CEMENT CONCRETE SIDEWALK, 4"
- 7 PROPOSED SUB-BASE GRANULAR MATERIAL, TYPE A, 4"
- 8 PROPOSED HOT-MIX ASPHALT SHOULDERS, 8"



- 9 LANE WIDTH
STA. 261+22.00 TO STA. 261+78.46 = 11'-8" TRANSITIONS TO 11'-7"
- 10 LANE WIDTH
STA. 261+22.00 TO STA. 261+78.46 = 2'-4" TRANSITIONS TO 0'-0"
- 11 LANE WIDTH
STA. 261+22.00 TO STA. 261+78.46 = 11'-0" TRANSITIONS TO 10'-10"
- 12 SHOULDER WIDTH
STA. 261+22.00 TO STA. 261+78.46 = 3'-3" TRANSITIONS TO 4'-0"

NOTES:
1. SLOPES VARY. SEE CROSS SECTIONS FOR ADDITIONAL SLOPE INFORMATION.

© Copyright Hanson Professional Services, Inc. 2010
HANSON
Hanson Professional Services Inc.

FILE NAME = I:\09\Jobs\09L0027\CADD\Road\Sheet\c-581.tpd	USER NAME = Ander00846	DESIGNED - RLA	REVISED -	STATE OF ILLINOIS DEPARTMENT OF TRANSPORTATION	TYPICAL SECTIONS SHERIDAN ROAD	F.A. RTE.	SECTION	COUNTY	TOTAL SHEETS	SHEET NO.
PLOT SCALE = 10.0000' / 1"	DRAWN - RLA	CHECKED - CAL	REVISED -			6647	08-00302-00-TL	PEORIA	102	6
PLOT DATE = 03/19/10	DATE - 03/19/10	REVISED -	REVISED -			6595	09-00047-02-TL	CONTRACT NO. 89523		
						SCALE: N.T.S.	SHEET NO. OF SHEETS	STA. TO STA.	FED. ROAD DIST. NO.	ILLINOIS FED. AID PROJECT