





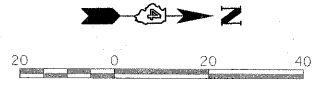
BEGIN PERIMETER EROSION BARRIER  
 STA. 250+90.00, 45.00' RT.

PERMANENT EASEMENT (TYP.)

BEGIN PERIMETER EROSION BARRIER  
 STA. 251+30.00, 45.00' RT.

**LEGEND**

-  TEMPORARY DITCH CHECK
-  PERIMETER EROSION BARRIER
-  INLET FILTER/INLET PROTECTION
-  TREE TRUNK PROTECTION



FILE NAME =	USER NAME = Ander-00846	DESIGNED - RLA	REVISED -	<b>STATE OF ILLINOIS DEPARTMENT OF TRANSPORTATION</b>	<b>SHERIDAN RD. EROSION CONTROL PLAN</b>	F.A. RTE.	SECTION	COUNTY	TOTAL SHEETS	SHEET NO.
1:\09\Jobs\09L\0027\CADD\Road\Sheet\c-103.dgn		DRAWN - RLA	REVISED -			6647	08-00302-00-TL	PEORIA	102	50
PLOT SCALE = 20.0000' / in.		CHECKED - CAL	REVISED -			6595	09-00047-02-TL	<b>CONTRACT NO. 89523</b>		
PLOT DATE = 04/01/2010		DATE - 03/19/10	REVISED -			SCALE: 1"=20'		SHEET NO. OF SHEETS		STA. 249+00.00 TO STA. 251+50.00
						FED. ROAD DIST. NO. ILLINOIS FED. AID PROJECT M-5093(38)				