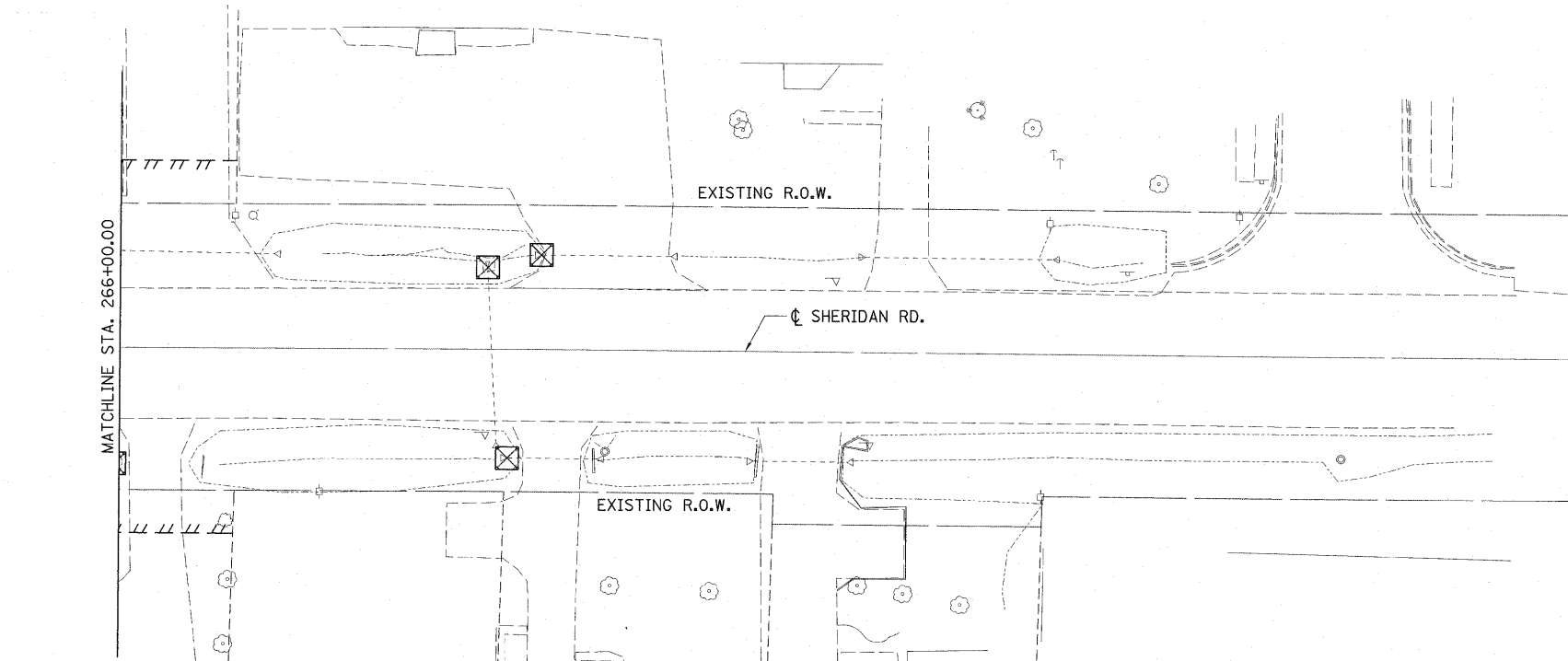
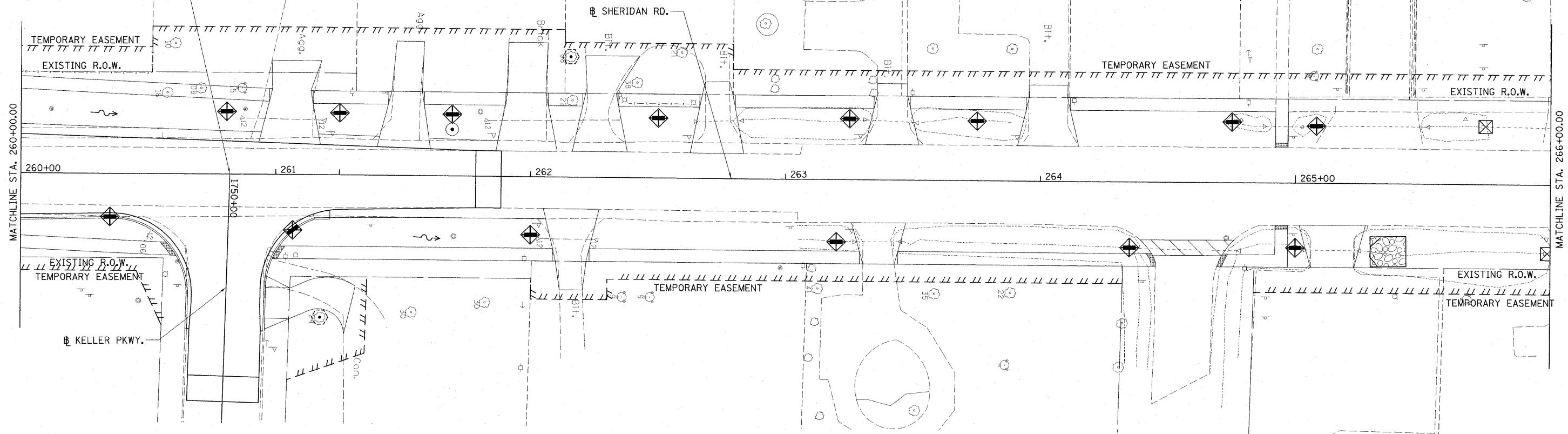




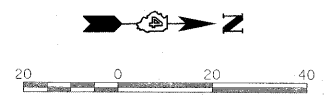


STA. 260+82.01 SHERIDAN RD.
STA. 1750+00.00 KELLER PKWY.



LEGEND

-  TEMPORARY DITCH CHECK
-  PERIMETER EROSION BARRIER
-  INLET FILTER/INLET PROTECTION
-  TREE TRUNK PROTECTION



FILE NAME = I:\09\Jobs\09L\0827\CADD\Road\Sheet\c-105.dwg	USER NAME = Ander-20046	DESIGNED - RLA	REVISED -
		DRAWN - RLA	REVISED -
	PLOT SCALE = 20.0000' / 1" =	CHECKED - CAL	REVISED -
	PLOT DATE = 03/22/2010	DATE - 03/19/10	REVISED -

**STATE OF ILLINOIS
DEPARTMENT OF TRANSPORTATION**

SHERIDAN RD. EROSION CONTROL PLAN

SCALE: 1"=20' SHEET NO. OF SHEETS STA. 260+00.00 TO STA. 267+00.00

F.A. RTE.	SECTION	COUNTY	TOTAL SHEETS	SHEET NO.
6647	08-00302-00-TL	PEORIA	102	52
6595	09-00047-02-TL			CONTRACT NO. 89523
FED. ROAD DIST. NO. ILLINOIS FED. AID PROJECT M-5093(138)				