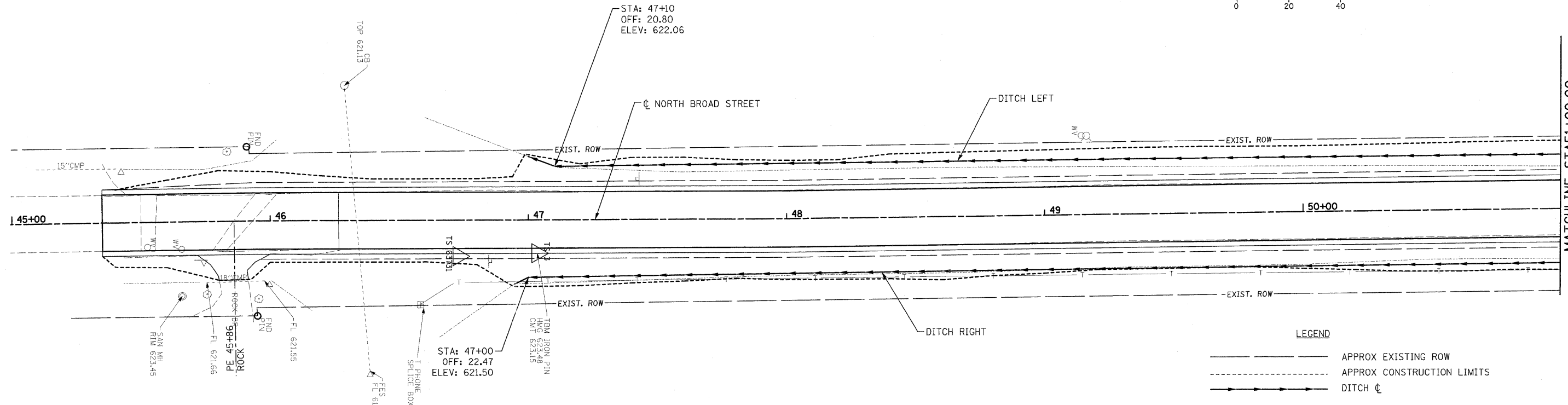
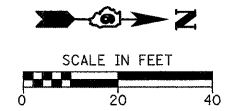


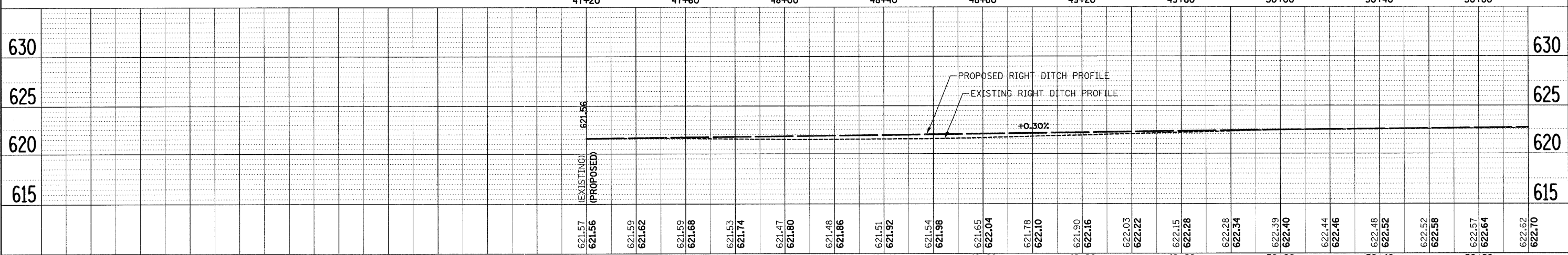
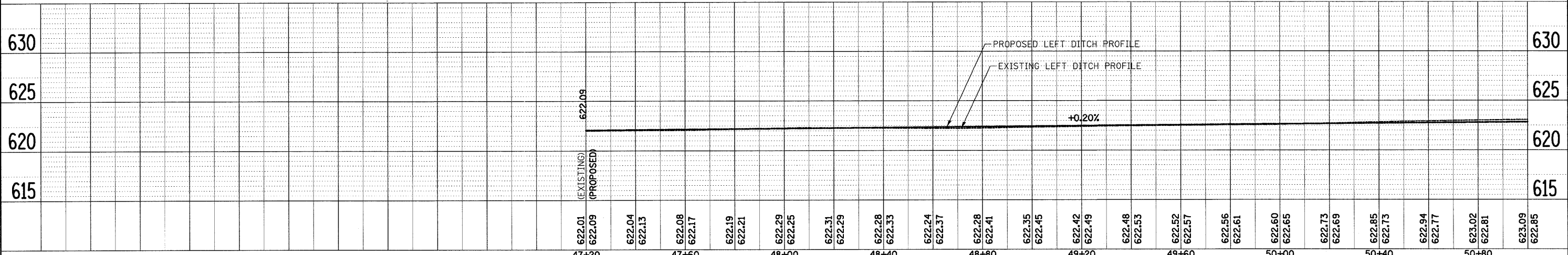
PLAN	REVISIONS	DATE
NO.	BY	
NO.	BY	
NO.	BY	
NO.	BY	
NO.	BY	
NO.	BY	
NO.	BY	
NO.	BY	
NO.	BY	

PROFILE	REVISIONS	DATE
NO.	BY	
NO.	BY	
NO.	BY	
NO.	BY	
NO.	BY	
NO.	BY	
NO.	BY	
NO.	BY	
NO.	BY	



LEGEND

---	APPROX EXISTING ROW
- - - -	APPROX CONSTRUCTION LIMITS
→ → →	DITCH CL



FILE NAME = H:\6373_Corlinville_Broad_St\VC_DT_PP_6373.dgn	USER NAME = _USERDESCR_	DESIGNED - DLD	REVISIONS -	STATE OF ILLINOIS DEPARTMENT OF TRANSPORTATION	DRAINAGE PLAN & PROFILE NORTH BROAD STREET				F.A.U. RTE. 8277	SECTION 09-00036-00-RS	COUNTY MACOUPIN	TOTAL SHEETS 38	SHEET NO. 15
PLOT SCALE = 20.0000' / IN.	DESIGNED - DLD	CHECKED - KOJ	REVISIONS -		SCALE:	SHEET NO.	OF SHEETS	STA.	TO STA.	CONTRACT NO. 93528			
PLOT DATE = 2/11/2010	DESIGNED - DLD	CHECKED - KOJ	REVISIONS -		ILLINOIS FED. AID PROJECT								
	DESIGNED - DLD	CHECKED - KOJ	REVISIONS -										