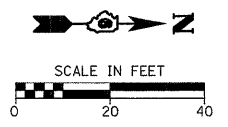
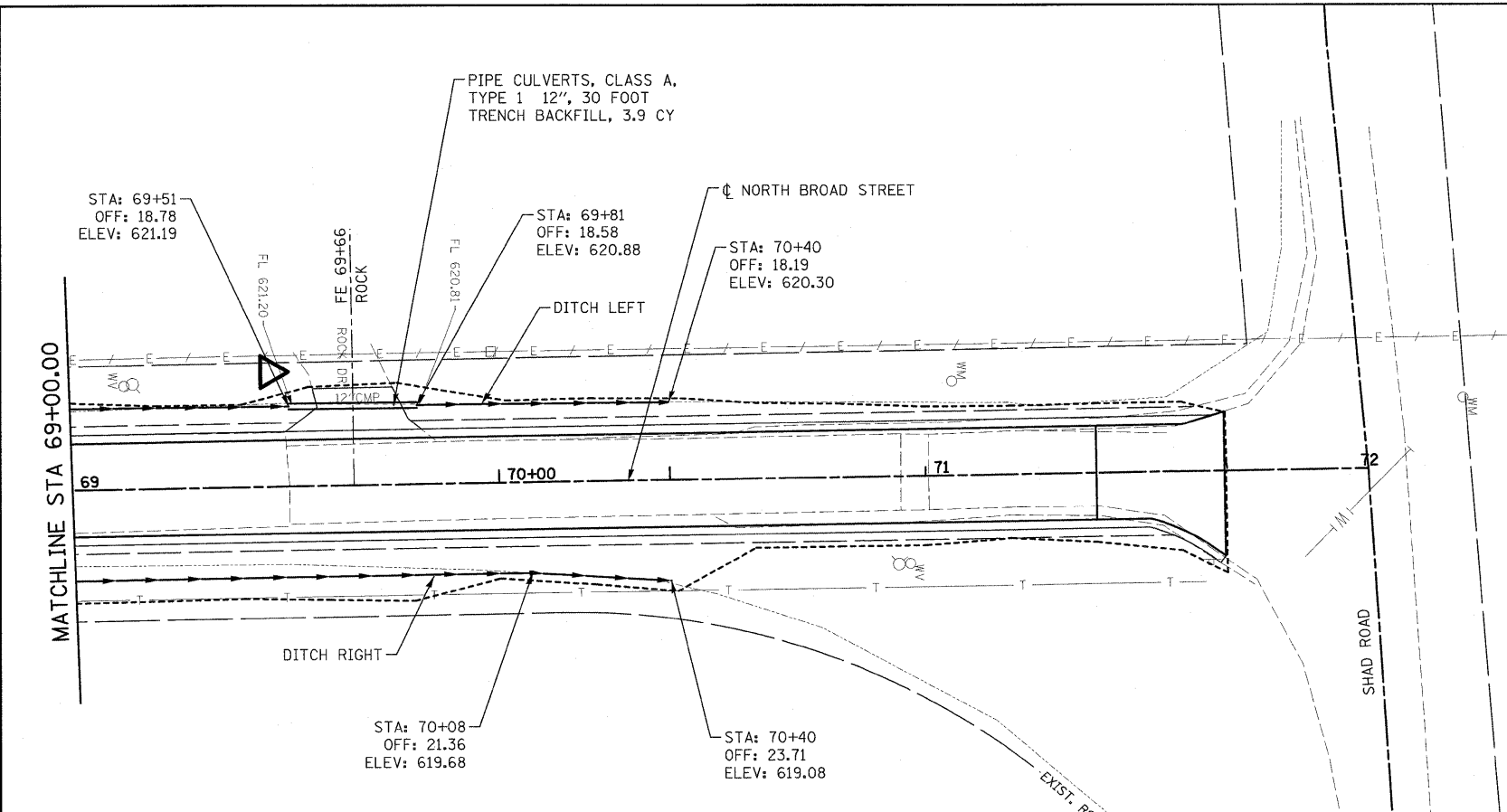


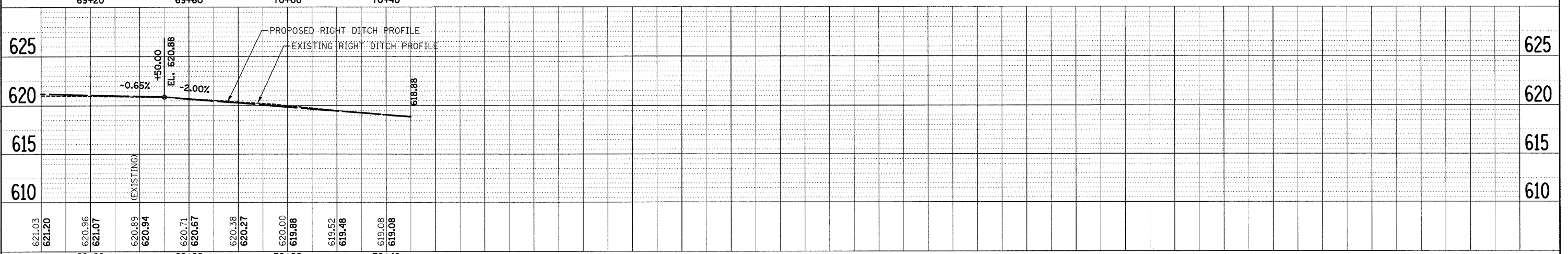
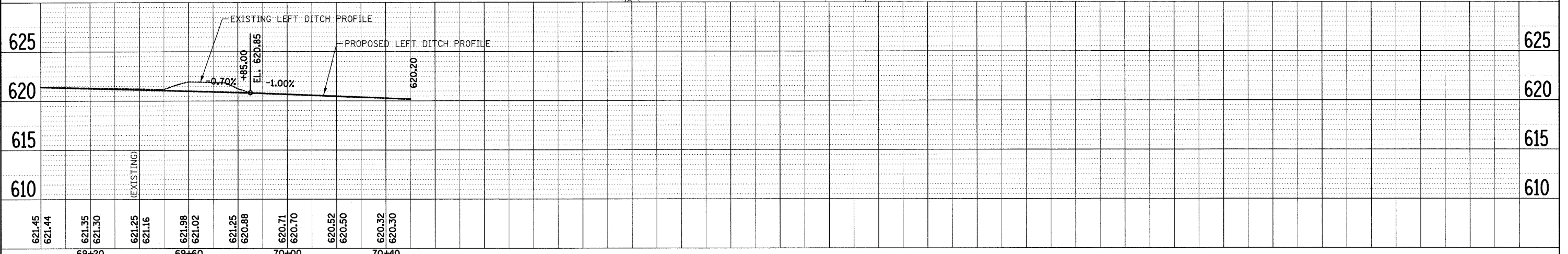
PLAN	SURVEYED	BY	DATE
	PLOTTED		
	NOTED		
	CHECKED		
	NO.		

PROFILE	DESIGNED	BY	DATE
	PLOTTED		
	NOTED		
	CHECKED		
	NO.		



LEGEND

---	APPROX EXISTING ROW
- - -	APPROX CONSTRUCTION LIMITS
→ → →	DITCH CL



FILE NAME = H:\6373_Carlinville_B-oad_5\C\DT_PP_6373.dgn	USER NAME = .USERDESCR.	DESIGNED - DLD	REVISED -	<b>STATE OF ILLINOIS DEPARTMENT OF TRANSPORTATION</b>	<b>DRAINAGE PLAN &amp; PROFILE NORTH BROAD STREET</b>				F.A.J. RTE. 8277	SECTION 09-0036-00-RS	COUNTY MACOUPIN	TOTAL SHEETS 38	SHEET NO. 19
PLOT SCALE = 20.0000' / IN.	PLOT DATE = 2/11/2010	CHECKED - KOJ	REVISED -		SCALE:	SHEET NO. OF SHEETS	STA. TO STA.	CONTRACT NO. 93528					
		DRAWN -	REVISED -		ILLINOIS FED. AID PROJECT								
		CHECKED -	REVISED -										