

F.A.U. RTE.	SECTION	COUNTY	TOTAL SHEETS	SHEET NO.
8277	09-00036-00-RS	MACOUPIN	38	1
		ILLINOIS	CONTRACT NO.	93528

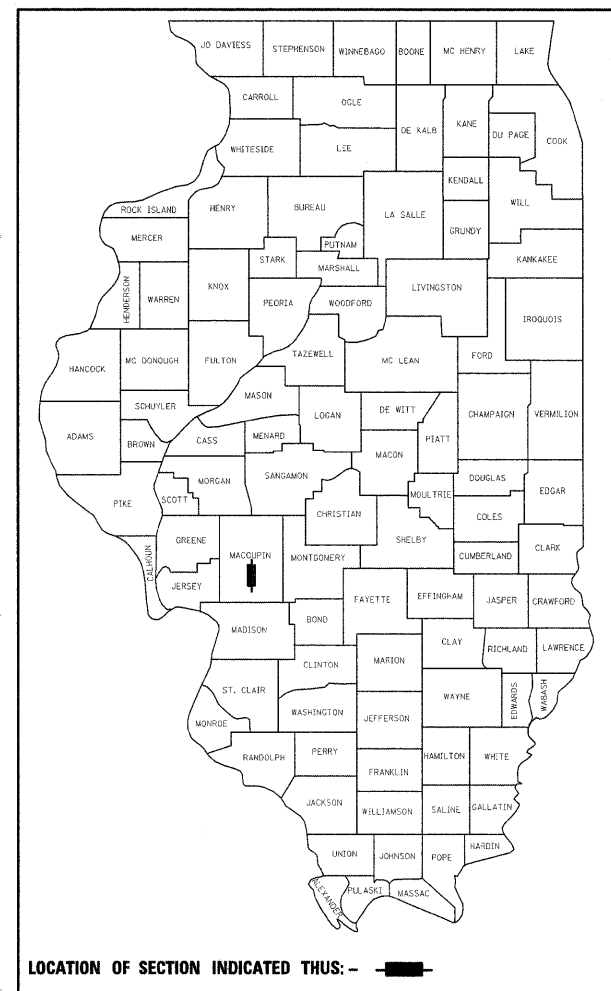
STATE OF ILLINOIS
DEPARTMENT OF TRANSPORTATION
DIVISION OF HIGHWAYS

PROPOSED HIGHWAY PLANS
SURFACE TRANSPORTATION /URBAN PROGRAM (WARRA FUNDING)

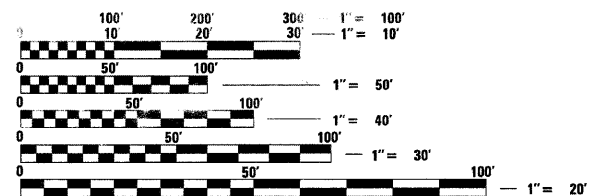
FOR INDEX OF SHEETS, SEE SHEET NO. 2

FAU ROUTE 8277 (NORTH BROAD STREET)
SECTION: 09-00036-00-RS
PROJECT: ARA-M-5009 (005)
3R ROADWAY RECONSTRUCTION
CITY OF CARLINVILLE, MACOUPIN COUNTY

C-96-233-10



ROADWAY CLASSIFICATION: URBAN COLLECTOR
CURRENT ADT: 500 (2010)
DESIGN SPEED: 30 MPH



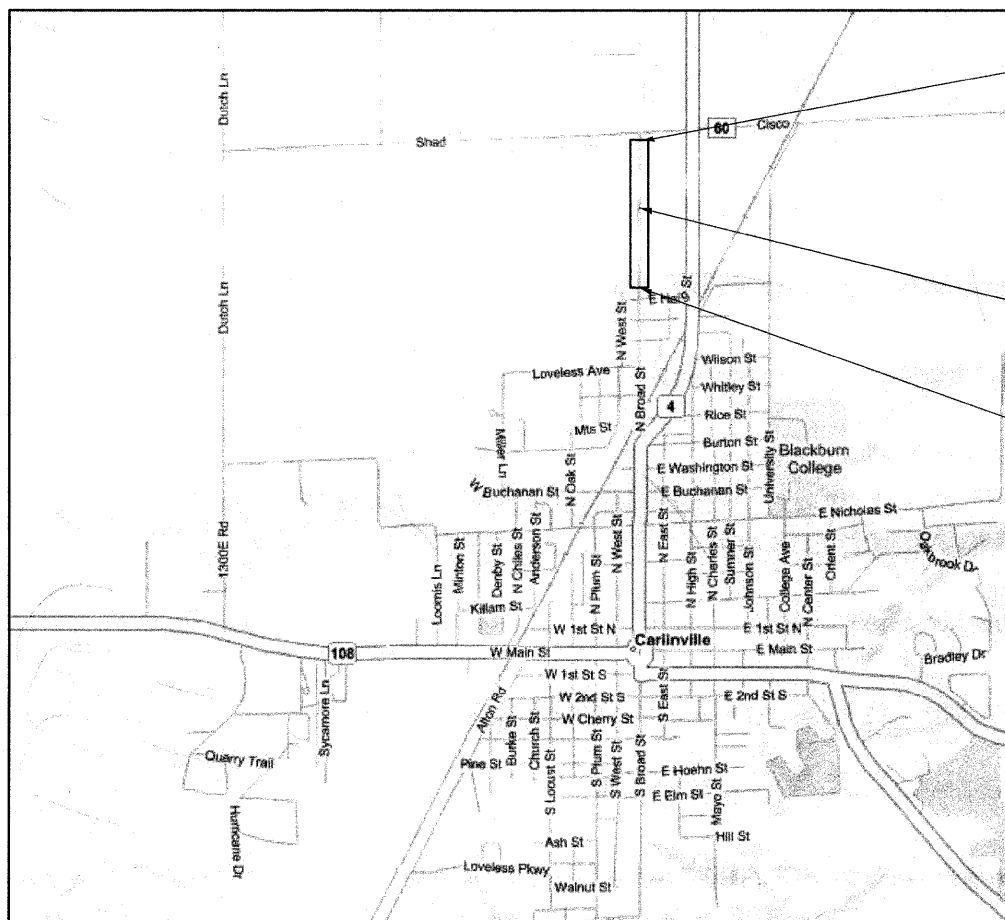
FULL SIZE PLANS HAVE BEEN PREPARED USING STANDARD ENGINEERING SCALES. REDUCED SIZED PLANS WILL NOT CONFORM TO STANDARD SCALES. IN MAKING MEASUREMENTS ON REDUCED PLANS, THE ABOVE SCALES MAY BE USED.

PRINTED BY THE AUTHORITY
OF THE STATE OF ILLINOIS

J.U.L.I.E.
JOINT UTILITY LOCATION INFORMATION FOR EXCAVATION
1-800-892-0123
OR 811 (DESIGN LOCATE #A2651103)

PROJECT ENGINEER: DEVON DEJOURNETT, HMG ENGINEERS
PROJECT MANAGER: MARY BETH BELLM, CITY OF CARLINVILLE


CONTRACT NO. 93528



END WORK
STA 71+70

NORTH BROAD STREET

BEGIN WORK
STA 45+35



LOCATION MAP

LENGTH OF IMPROVEMENTS = 2635.00 FT. = 0.499 MILE



STATE OF ILLINOIS
DEPARTMENT OF TRANSPORTATION
DIVISION OF HIGHWAYS

SUBMITTED FEBRUARY 9TH 20 10
Robert Schwal
MAYOR - CITY OF CARLINVILLE, IL

PASSED MARCH 4 20 10
Terence Atkinson
DISTRICT 6 ENGINEER OF LOCAL ROADS AND STREETS

PASSED MARCH 4 20 10
Ron Duchambeau
DISTRICT 6 CONSTRUCTION ENGINEER

RELEASING FOR
BID BASED ON MARCH 4 20 10
LIMITED REVIEW
Roger L Driskell
DEPUTY DIRECTOR OF HIGHWAYS, REGION 4 ENGINEER - ROGER L. DRISKELL

Devon L DeJournett
DEVON L. DEJOURNETT, P.E.
ILLINOIS REGISTERED ENGINEER NO. 062-059438
REGISTRATION EXPIRES NOV. 30, 2011

INDEX OF SHEETS

- 1 COVER
- 2 GENERAL NOTES AND HIGHWAY STANDARDS
- 3 SUMMARY OF QUANTITIES AND PAVEMENT DESIGN INFORMATION
- 4-5 TYPICAL SECTIONS
- 6 SCHEDULES
- 7-9 EXISTING TOPOGRAPHY AND REMOVALS
- 10-14 PLAN & PROFILE - NORTH BROAD STREET
- 15-19 DRAINAGE PLAN & PROFILE - NORTH BROAD STREET
- 20-22 STORM WATER POLLUTION PREVENTION PLAN
- 23 DETAILS
- 24-38 CROSS SECTIONS - NORTH BROAD STREET

LIST OF STANDARDS

- 000001-05 STANDARD SYMBOLS, ABBREVIATIONS, AND PATTERNS
- 001006 DECIMAL OF AN INCH AND OF A FOOT
- 280001-05 TEMPORARY EROSION CONTROL SYSTEMS
- 542301-02 PRECAST REINFORCED CONCRETE FLARED END SECTION
- 701006-03 OFF-ROAD OPERATIONS, 2L, 2W, 15' (4.5 M) TO 24" (600 MM) FROM PAVEMENT EDGE
- 701011-02 OFF-ROAD MOVING OPERATIONS, 2L, 2W, DAY ONLY
- 701301-03 LANE CLOSURE, 2L, 2W, SHORT TIME OPERATIONS
- 701306-02 LANE CLOSURE, 2L, 2W, SLOW MOVING OPERATIONS DAY ONLY, FOR SPEEDS > 45 MPH
- 701311-03 LANE CLOSURE, 2L, 2W MOVING OPERATIONS - DAY ONLY
- 701326-03 LANE CLOSURE, 2L, 2W, PAVEMENT WIDENING, FOR SPEEDS > 45 MPH
- 701901-01 TRAFFIC CONTROL DEVICES
- 780001-02 TYPICAL PAVEMENT MARKINGS
- B.L.R. 21-8 TYPICAL APPLICATION OF TRAFFIC CONTROL DEVICES FOR CONSTRUCTION ON RURAL LOCAL HIGHWAYS

GENERAL NOTES

1. ALL ELEVATIONS REFER TO U.S.G.S. MEAN SEA LEVEL DATUM.
2. THE CONTRACTOR SHALL EXERCISE CARE IN PERFORMING REMOVALS SO AS NOT TO DISRUPT ADJOINING FEATURES THAT ARE TO REMAIN IN PLACE. ANY DAMAGE CAUSED TO ADJOINING FEATURES AS A RESULT OF THE CONTRACTOR'S NEGLIGENCE SHALL BE REPAIRED AT THE CONTRACTOR'S EXPENSE TO THE SATISFACTION OF THE ENGINEER.
3. THE PRIME CONTRACTOR SHALL BE RESPONSIBLE FOR ALL SUB-CONTRACTED WORK, REGARDLESS OF FUNDING SOURCE. THE SPECIAL PROVISIONS, SPECIFICATIONS, AND STANDARD SPECIFICATIONS SHALL GOVERN CONTRACTUAL REQUIREMENTS FOR SAID ARRANGEMENTS.
4. THE PRIME CONTRACTOR SHALL BE RESPONSIBLE FOR TRAFFIC CONTROL AND PROTECTION.
5. ALL SAW CUTTING REQUIRED FOR REMOVALS SHALL BE INCLUDED IN THE CONTRACT UNIT PRICE PER UNIT OF REMOVAL QUANTITIES.
6. THE CONTRACTOR SHALL EXERCISE CARE IN EXCAVATING AROUND EXISTING UTILITIES TO REMAIN IN PLACE, SUCH AS WATER AND SEWER MAINS, AND SHALL BE RESPONSIBLE FOR REPAIR OF THESE AND MAINTENANCE OF SERVICE, IF DAMAGED BY THE CONTRACTOR'S ACTIVITIES, AS DEEMED SUCH BY THE ENGINEER.
7. THE CONTRACTOR SHALL BE RESPONSIBLE FOR ESTABLISHING POSITIVE DRAINAGE IN THE DISTURBED AREAS, TO THE SATISFACTION OF THE ENGINEER.
8. ALL AREAS THAT ARE DISTURBED BEYOND THE SEEDING LIMITS SHALL BE GRADED BY THE CONTRACTOR AT NO ADDITIONAL COST TO THE DEPARTMENT, IN THE SAME MANNER AS FINAL GRADING WORK PER THE SPECIFICATIONS, TO THE SATISFACTION OF THE ENGINEER.
9. IN ADDITION TO WARNING SIGNS SHOWN ON THE STANDARDS FOR TRAFFIC CONTROL, ROAD CONSTRUCTION AHEAD SIGNS SHALL BE PLACED ON INTERSECTING SIDE ROADS THROUGHOUT THE WORK ZONE.
10. REMOVAL OF EXISTING OIL AND CHIP SURFACE AND AGGREGATE HAS BEEN INCLUDED IN THE EARTHWORK QUANTITIES AND WILL BE PAID FOR AT THE CONTRACT UNIT PRICE PER CU. YD. FOR EARTH EXCAVATION OF THE TYPE SPECIFIED.
11. ALL ADVANCED WARNING SIGNS SHALL BE 48" FLUORESCENT ORANGE.
12. WHERE SECTION OR SUB-SECTION MARKERS ARE ENCOUNTERED, THE ENGINEER SHALL BE NOTIFIED BEFORE SUCH MONUMENTS ARE REMOVED. THE CONTRACTOR SHALL PROTECT AND CAREFULLY PRESERVE ALL PROPERTY MARKERS AND MONUMENTS UNTIL THE OWNER, AN AUTHORIZED AGENT OR LAND SURVEYOR HAS WITNESSED OR OTHERWISE REFERENCED THEIR LOCATION. THE CONTRACTOR SHALL BE RESPONSIBLE FOR HAVING AN AUTHORIZED SURVEYOR RE-ESTABLISH ANY SECTION OR SUB-SECTION MONUMENTS DESTROYED BY HIS/HER OPERATIONS.
13. THE FOLLOWING RATES OF APPLICATION HAVE BEEN USED IN CALCULATING PLAN QUANTITIES.

APPLICATION RATES

- AGGREGATE MATERIALS 2.05 TONS/CU YD
- GRANULAR MATERIALS 2.05 TONS/CU YD
- AGGREGATE PRIME COAT 5 LBS/SQ YD (AGGREGATE SURFACE) OR 3 LBS/SQ YD (CONCRETE OR BITUMINOUS SURFACE)
- BITUMINOUS CONCRETE SURFACE & BINDER COURSE 112 LBS/SQ YD/INCH OR 2.016 TONS/CU YD
- BITUMINOUS PRIME COAT 0.375 GAL/SQ YD (AGGREGATE SURFACE) OR 0.075 GAL/SQ YD (CONCRETE OR BITUMINOUS SURFACE)
- FOR SEEDED AREAS
- NITROGEN FERTILIZER NUTRIENT 90 LBS/ACRE
- PHOSPHORUS FERTILIZER NUTRIENT 90 LBS/ACRE
- POTASSIUM FERTILIZER NUTRIENT 90 LBS/ACRE
- LIME 2 TONS/ACRE
- TEMPORARY EROSION CONTROL SEEDING 100 LB/ACRE
- MULCH - METHOD 2 2 TONS/ACRE

KNOWN UTILITY COMPANIES

CARLINVILLE WATERWORKS
MARY BETH BELLM
550 N. BROAD ST.
CARLINVILLE, IL 62626
217-854-4076

FRONTIER COMMUNICATIONS
BILL DANIEL
145 SOUTH HALL
ROSEVILLE, IL 61473
TELEPHONE: (402) 250-1095

AT&T
CARL DONAHUE
1-847-420-9115
CDONAHUE@ATT.COM

NEW WAVE COMMUNICATIONS
LARRY REPSCHER
1-618-823-4038

AMEREN IP
CONSTRUCTION: (800)-892-7715
GAS EMERGENCY: (800)-755-6000
ELEC EMERGENCY: (800)-755-7000

360 NETWORKS
1-888-587-9911

MCI
DEAN BOYERS
1-972-729-6322

SPRINT
ENGINEERING
JAMES BURTON
1-847-318-3437
CONSTRUCTION
1-800-521-0579

LEVEL 3 COMMUNICATIONS
1-877-366-8344

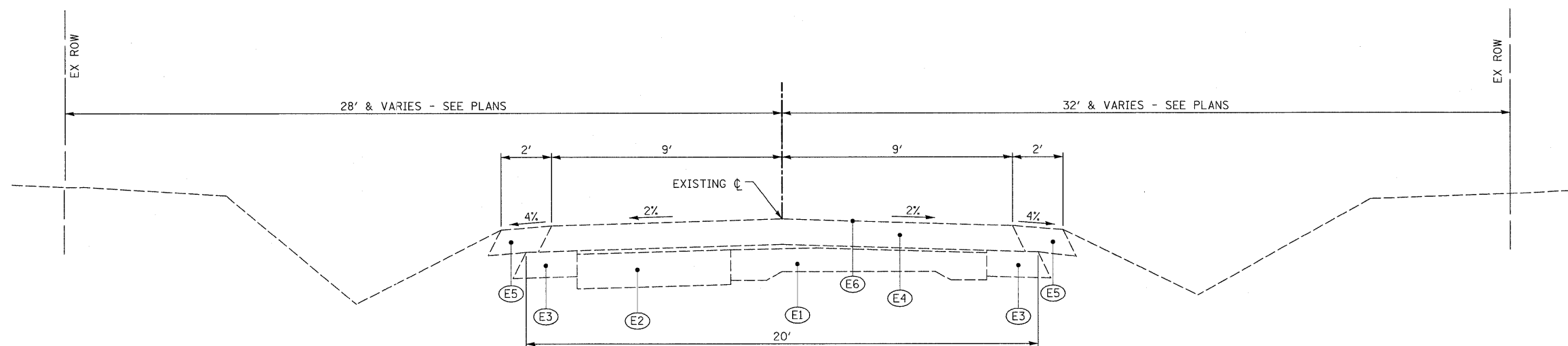
FILE NAME =	USER NAME = .USERDESCR.	DESIGNED - DLD	REVISED -	STATE OF ILLINOIS DEPARTMENT OF TRANSPORTATION	INDEX OF SHEETS, LISTS OF STANDARDS AND GENERAL NOTES	F.A.J. RTE. 8277	SECTION 09-00036-00-RS	COUNTY MACOUPIN	TOTAL SHEETS 38	SHEET NO. 2		
H:\6373_Carlinville_Broad_St\AC_GenNotes.dgn	PLOT SCALE = 20.0000' / IN.	DRAWN - KOJ	REVISED -			SCALE:	SHEET NO. OF SHEETS STA. TO STA.	ILLINOIS FED. AID PROJECT				
	PLOT DATE = 2/11/2010	CHECKED -	REVISED -			CONTRACT NO. 93528						
		DATE -	REVISED -									

SUMMARY OF QUANTITIES

CODE NO.	ITEM	UNIT	QUANTITY
20200100	EARTH EXCAVATION	CU YD	500
20200500	EARTH EXCAVATION (WIDENING)	CU YD	487
20400800	FURNISHED EXCAVATION	CU YD	624
20800150	TRENCH BACKFILL	CU YD	17
25000110	SEEDING, CLASS 1A	ACRE	2.1
25000400	NITROGEN FERTILIZER NUTRIENT	POUND	189
25000500	PHOSPHORUS FERTILIZER NUTRIENT	POUND	189
25000600	POTASSIUM FERTILIZER NUTRIENT	POUND	189
25000700	AGRICULTURAL GROUND LIMESTONE	TON	4.2
25100115	MULCH, METHOD 2	ACRE	2.1
28000250	TEMPORARY EROSION CONTROL SEEDING	POUND	210
28000305	TEMPORARY DITCH CHECKS	FOOT	171
28000500	INLET AND PIPE PROTECTION	EACH	5
35101100	AGGREGATE BASE COURSE, TYPE A 12"	SQ YD	1,352
40200800	AGGREGATE SURFACE COURSE, TYPE B	TON	21
40600100	BITUMINOUS MATERIALS (PRIME COAT)	GALLON	1,289
40600300	AGGREGATE (PRIME COAT)	TON	21
40600625	LEVELING BINDER (MACHINE METHOD), N50	TON	528
40600982	HOT-MIX ASPHALT SURFACE REMOVAL - BUTT JOINT	SQ YD	93
40600990	TEMPORARY RAMP	SQ YD	35
40603080	HOT-MIX ASPHALT BINDER COURSE, IL-19.0, N50	TON	838
40603310	HOT-MIX ASPHALT SURFACE COURSE, MIX "C", N50	TON	545
40800050	INCIDENTAL HOT-MIX ASPHALT SURFACING	TON	34
48100500	AGGREGATE SHOULDERS, TYPE A 6"	SQ YD	1,147
50105220	PIPE CULVERT REMOVAL	FOOT	100
54213660	PRECAST REINFORCED CONCRETE FLARED END SECTIONS 15"	EACH	2
542A0217	PIPE CULVERTS, CLASS A, TYPE 1 12"	FOOT	70
542A0220	PIPE CULVERTS, CLASS A, TYPE 1 15"	FOOT	27
542A0223	PIPE CULVERTS, CLASS A, TYPE 1 18"	FOOT	24
60300405	VALVE BOX FRAMES TO BE ADJUSTED	EACH	2
67100100	MOBILIZATION	L SUM	1
70103700	TRAFFIC CONTROL COMPLETE	L SUM	1
70300220	TEMPORARY PAVEMENT MARKING - LINE 4"	FOOT	5,820
70301000	WORK ZONE PAVEMENT MARKING REMOVAL	SQ FT	1,940
78000200	THERMOPLASTIC PAVEMENT MARKING - LINE 4"	FOOT	5,820
			CONSTRUCTION TYPE CODE: I000-2A
SPECIAL PROVISION Δ SPECIALTY ITEMS			

STRUCTURAL DESIGN TRAFFIC:	MID-LIFE YEAR: 2020	
PV = 532	SU = 42	MU = 30
ROAD / STREET CLASSIFICATION:	CLASS = III	
PERCENT OF STRUCTURAL DESIGN TRAFFIC IN DESIGN LANE:		
P = 88.00%	S = 7.00%	M = 5.00%
TRAFFIC FACTOR:	ACTUAL TF = 0.162	AC TYPE SEE BELOW
	SN (req) = 3.50	
SUBGRADE SUPPORT RATING:		
	SSR = P00R	(STA. 45+35 TO 71+70)

MIXTURE COMPOSITION TABLE:	
MIXTURE USE:	SURFACE
APPLICATION:	HOT-MIX ASPHALT SURFACE COURSE, MIX "C", N50
AIR VOIDS / Ndes:	4.0% @ Ndes 50
PG BINDER GRADE:	64-22
MIXTURE COMPOSITION:	IL 12.5 or 9.5
FRICTION AGGREGATE:	MIXTURE C
RAP % (MAX):	PER SPECIFICATIONS
MIXTURE WEIGHT:	112 LB/SY/INCH
MIXTURE USE:	BINDER
APPLICATION:	HOT-MIX ASPHALT BINDER COURSE, IL-19.0, N50
AIR VOIDS / Ndes:	4.0% @ Ndes 50
PG BINDER GRADE:	PG 64-22
MIXTURE COMPOSITION:	IL 19.0
RAP % (MAX):	PER SPECIFICATIONS
MIXTURE WEIGHT:	112 LB/SY/INCH
MIXTURE USE:	LEVELING BINDER
APPLICATION:	LEVELING BINDER (MACHINE METHOD), N50
AIR VOIDS / Ndes:	4.0% @ Ndes 50
PG BINDER GRADE:	PG 64-22
MIXTURE COMPOSITION:	IL 9.5
RAP % (MAX):	PER SPECIFICATIONS
MIXTURE WEIGHT:	112 LB/SY/INCH
MIXTURE USE:	HOSPITAL ENTRANCE
APPLICATION:	INCIDENTAL HOT-MIX ASPHALT SURFACING
AIR VOIDS / Ndes:	4.0% @ Ndes 50
PG BINDER GRADE:	64-22
MIXTURE COMPOSITION:	IL 12.5 or 9.5
FRICTION AGGREGATE:	MIXTURE C
RAP % (MAX):	PER SPECIFICATIONS
MIXTURE WEIGHT:	112 LB/SY/INCH



**EXISTING TYPICAL SECTION
NORTH BROAD STREET**

STA. 45+35.00 TO STA. 71+70.00

- ⓔ1 EXISTING P.C. CONCRETE BASE (9'-7"-9')
- ⓔ2 EXISTING P.C. CONCRETE WIDENING (9')
- ⓔ3 EXISTING AGGREGATE BASE COURSE, TYPE B, 6"
- ⓔ4 EXISTING AGGREGATE BASE COURSE, TYPE B, 6"
- ⓔ5 EXISTING AGGREGATE SHOULDER WEDGE, TYPE B, 3"
- ⓔ6 EXISTING A-3 BITUMINOUS SURFACE TREATMENT

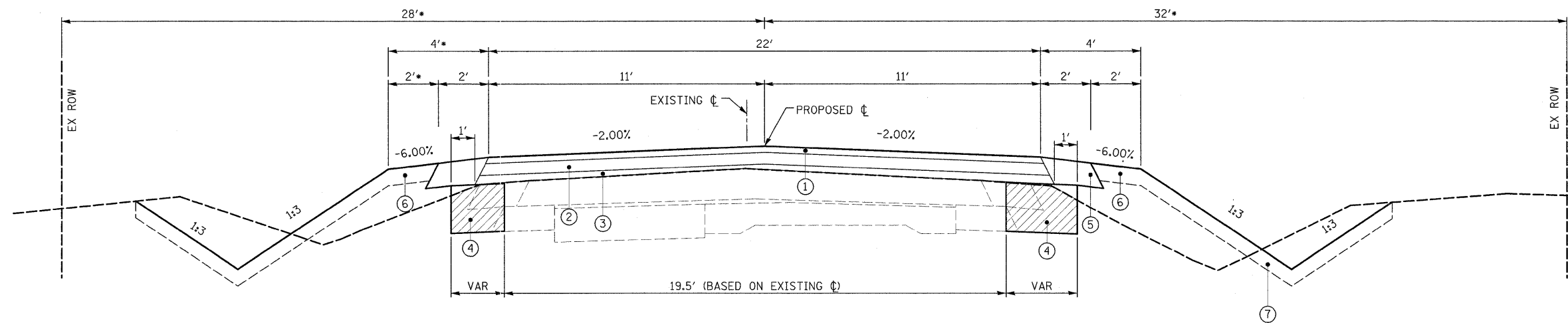
FILE NAME =	USER NAME = .USERDESCR.	DESIGNED - DLD	REVISED -	STATE OF ILLINOIS DEPARTMENT OF TRANSPORTATION	EXISTING TYPICAL SECTION				F.A.U. RTE.	SECTION	COUNTY	TOTAL SHEETS	SHEET NO.		
H:\6373.Carlinville.Broad.St\VC.TypSec.63	3.dgn	DRAWN - KOJ	REVISED -		SCALE:	SHEET NO.	OF	SHEETS	STA.	TO STA.	8277	09-00036-00-RS	MACOUPIN	38	4
	PLOT SCALE = 5.0000' / IN.	CHECKED -	REVISED -												
	PLOT DATE = 2/11/2010	DATE -	REVISED -										CONTRACT NO. 93528		
											ILLINOIS FED. AID PROJECT				

AGGREGATE BASE COURSE WIDTH

(NEEDED TO OBTAIN 12.5' LT & RT OF C)

LOCATION		WIDTH	
STA	TO STA	L	R
45+35	51+00	2	2
51+00	55+00	2	3
55+00	65+00	2	3
65+00	69+50	0	4
69+50	71+70	2	3

AREAS ARE ESTIMATED USING OLD PLANS. THE CONTRACTOR SHALL ADJUST WIDENING OPERATION IN THE FIELD TO MATCH THE EXISTING FULL DEPTH PAVEMENT (12" OF AGGREGATE). ACTUAL FIELD MEASURED AREAS WILL BE USED TO PAY THE CONTRACTOR FOR REMOVAL AND WIDENING QUANTITIES.



**PROPOSED TYPICAL SECTION
NORTH BROAD STREET**

STA. 45+35.00 TO STA. 71+70.00

* WIDTH VARIES

- ① HOT-MIX ASPHALT SURFACE COURSE, MIX "C", N50 (1.5")
- ② HOT-MIX ASPHALT BINDER COURSE, IL-19.0, N50 (2.5") (STA 45+35 TO 69+50)
- ③ LEVELING BINDER (MACHINE METHOD), N50
- ④ AGGREGATE BASE COURSE, TYPE A 12"
- ⑤ AGGREGATE SHOULDERS, TYPE A 6"
- ⑥ EARTH SHOULDER (INCLUDED IN EARTHWORK)
- ⑦ TOPSOIL (4") (INCLUDED IN EARTHWORK)
- ▨ EARTH EXCAVATION (WIDENING)

FILE NAME =	USER NAME = .USERDESCR.	DESIGNED - DLD	REVISED -	STATE OF ILLINOIS DEPARTMENT OF TRANSPORTATION	PROPOSED TYPICAL SECTION	F.A.J. RTE.	SECTION	COUNTY	TOTAL SHEETS	SHEET NO.	
H:\6373_Corlville_Broad_St\VC_TypSec_633.dgn		DRAWN - KOJ	REVISED -			8277	09-00036-00-RS	MACOUPIN	38	5	
PLOT SCALE = 5.0000' / IN.		CHECKED -	REVISED -			CONTRACT NO. 93528					
PLOT DATE = 2/11/2010		DATE -	REVISED -			ILLINOIS FED. AID PROJECT					
SCALE: SHEET NO. OF SHEETS STA. TO STA.											

EARTHWORK SCHEDULE

LOCATION	A	B	C	D	E
	EARTH EXCAVATION (WIDENING)	EARTH EXCAVATION	SHRINKAGE FACTOR (0.8)	REQUIRED FILL	FURNISHED EXCAVATION
STATION	CU YD	CU YD	CU YD	CU YD	CU YD
STA. 45+35.00 TO 71+70.00	487	499.9	399.9	1,023.0	623.1
TOTALS	487	499.9	399.9	1,023.0	623.1
USE	487	500	400	1,023	624

CULVERT SCHEDULE

LOCATION	EXISTING TYPE	REMOVE EXISTING CULVERTS	PIPE CULVERTS, CLASS A, TYPE 1 12"	PIPE CULVERTS, CLASS A, TYPE 1 15"	PIPE CULVERTS, CLASS A, TYPE 1 18"	PRECAST REINFORCED CONCRETE FLARED END SECTIONS 15"	TRENCH BACKFILL
STATION		FOOT	FOOT	FOOT	FOOT	EACH	CU YD
CL STA. 56+00. MAINLINE	UNKNOWN	25		27		2	3.9
RT STA. 58+95. ENTRANCE	18" CLAY	25			24		3.4
LT STA. 60+36. ENTRANCE	12" CMP	25	40				5.3
LT STA. 69+66. ENTRANCE	12" CMP	25	30				3.9
TOTALS		100	70.0	27.0	24.0	2.0	16.5
USE		100	70	27	24	2	17

- NOTES:
 1. COLUMN "A" HAS BEEN ESTIMATED TO BE APPROXIMATELY 487 CU YD FOR THE CONTRACTORS USE.
 2. COLUMN "B" IS EARTH EXCAVATION OTHER THAN THAT REQUIRED FOR WIDENING.
 3. COLUMN "C" IS THE REMAINING SUITABLE MATERIAL THAT MAY BE USED FOR FILL. COLUMN "C" IS NOT A PAY ITEM.
 4. COLUMN "D" REPRESENTS THE TOTAL REQUIRED FILL FOR THE PROJECT. COLUMN "D" IS NOT A PAY ITEM.
 5. COLUMN "E" REPRESENTS THE ESTIMATED MATERIAL THE CONTRACTOR WILL HAVE TO BRING IN (COLUMN "D" - COLUMN "C").

ALL REMOVALS SHALL INCLUDE REMOVAL OF ANY EXISTING END SECTIONS OR HEADWALLS. WORK SHALL NOT BE PAID FOR SEPARATELY, BUT SHALL BE INCLUDED IN THE UNIT PRICE PER FOOT OF THE REQUIRED REMOVAL PAY ITEM.

PAVING SCHEDULE

LOCATION	A	B	C	D	E	F	G	H	I
	AGGREGATE BASE COURSE, TYPE A 12"	HOT-MIX ASPHALT SURFACE REMOVAL - BUTT JOINT	TEMPORARY RAMPS	BITUMINOUS MATERIALS (PRIME COAT)	AGGREGATE (PRIME COAT)	LEVELING BINDER (MACHINE METHOD), N50	HOT-MIX ASPHALT BINDER COURSE, IL-19.0, N50	HOT-MIX ASPHALT SURFACE COURSE, MIX "C", N50	AGGREGATE SHOULDERS, TYPE A 6"
STATION	SQ YD	SQ YD	SQ YD	GALLON	TON	TON	TON	TON	SQ YD
MAINLINE PAVING 45+35.00 TO 71+70.00	1352.0			1289.0	21	528.0	838.0	545	1147
S BUTT JOINT 45+35.00 TO 45+40.00		12.2	16.40						
N BUTT JOINT 71+40.00 TO 71+70.00		80.6	18.00						
TOTALS	1,352.0	92.8	34.4	1,289.0	21.0	528.0	838.0	545.0	1,147.0
USE	1,352	93	35	1,289	21	528	838	545	1,147

EROSION CONTROL SCHEDULE

LOCATION	A	B
	INLET AND PIPE PROTECTION	TEMPORARY DITCH CHECK
STATION	EACH	FOOT
LEFT STA. 45+75.00		9
RIGHT STA. 46+75.00	1	
LEFT STA. 47+00.00		9
RIGHT STA. 47+00.00		9
LEFT STA. 50+00.00		9
RIGHT STA. 50+00.00		9
LEFT STA. 56+00.00		9
RIGHT STA. 56+00.00	1	
LEFT STA. 59+00.00		9
RIGHT STA. 59+10.00	1	
LEFT STA. 60+50.00	1	
LEFT STA. 64+50.00		9
RIGHT STA. 64+50.00		9
LEFT STA. 66+00.00		9
RIGHT STA. 66+00.00		9
LEFT STA. 67+00.00		9
RIGHT STA. 67+00.00		9
LEFT STA. 68+00.00		9
RIGHT STA. 68+00.00		9
LEFT STA. 69+00.00		9
RIGHT STA. 69+00.00		9
LEFT STA. 69+50.00	1	
RIGHT STA. 70+50.00		9
LEFT STA. 71+50.00		9
TOTAL	5	171

ADJUSTMENTS

LOCATION	VALVE BOX FRAMES TO BE ADJUSTED
STATION	EACH
NORTH BROAD STREET	
WV STA. 45+53.00	1
WV STA. 45+66.00	1
TOTALS	2
USE	2

PAVEMENT MARKING SCHEDULE

LOCATION	TYPE	TEMPORARY PAVEMENT MARKING - LINE 4"	WORK ZONE PAVEMENT MARKING REMOVAL	THERMOPLASTIC PAVEMENT MARKING - LINE 4"	
STATION		SQ FT	SQ FT	4" WHITE FOOT	4" YELLOW FOOT
NORTH BROAD STREET					
LT & RT STA. 45+35.00 TO STA. 71+70.00	SOLID	5160.0	1720	5160.0	-
CENTER STA. 45+35.00 TO STA. 71+70.00	SKIP	660.0	220	-	660.0
TOTALS		5820.0	1940.0	5160.0	660.0
USE		5820	1940	5820	

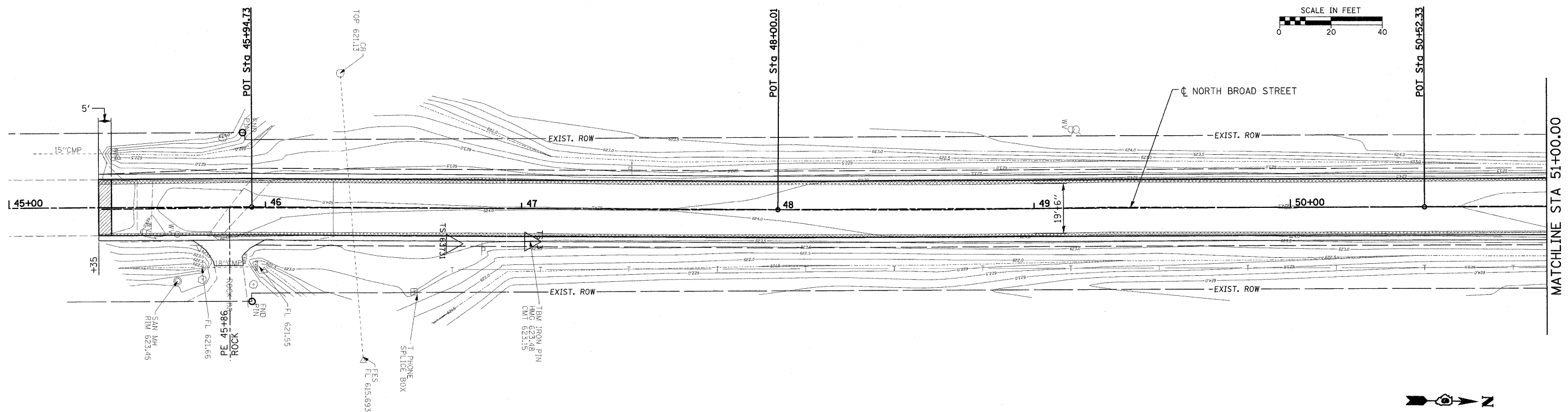
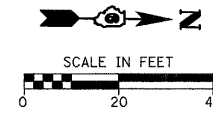
SEEDING SCHEDULE

LOCATION	A	B	C	D	E	F	G
	TEMPORARY EROSION CONTROL SEEDING	SEEDING, CLASS 1A	NITROGEN FERTILIZER NUTRIENT	PHOSPHORUS FERTILIZER NUTRIENT	POTASSIUM FERTILIZER NUTRIENT	AGRICULTURAL GROUND LIMESTONE	MULCH, METHOD 2
STATION	POUNDS	ACRES	POUND	POUND	POUND	POUND	ACRE
LT STA. 45+35.00 TO STA. 71+70.00	95.0	0.95	85.5	85.5	85.5	3800	0.95
RT STA. 45+35.00 TO STA. 71+70.00	115.0	1.15	103.5	103.5	103.5	4600	1.15
TOTALS	210.0	2.10	189.0	189.0	189.0	8,400	2.1
USE	210.0	2.1	189	189	189	(4.2 Ton)	2.1

SIDEROAD AND ENTRANCE SCHEDULE

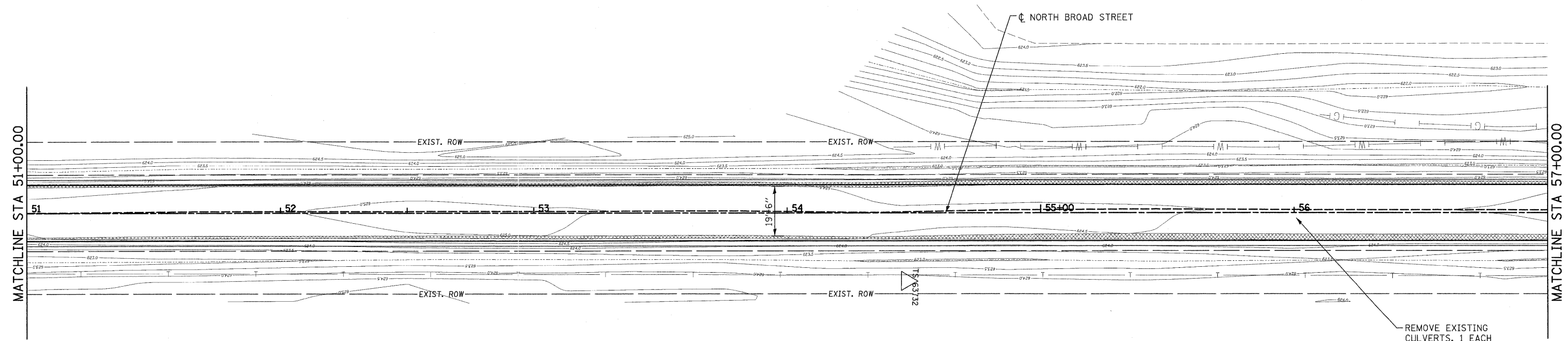
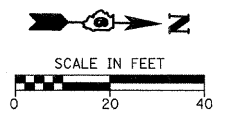
LOCATION	TYPE	EXISTING DRIVEWAY MATERIAL	L	L2	L3	L2 %	L3 %	INCIDENTAL HOT-MIX ASPHALT SURFACING	AGGREGATE SURFACE COURSE, TYPE B
STATION			FOOT	FOOT	FOOT	%	%	TON	TON
NORTH BROAD STREET									
RT 45+86.	PE	ROCK	11	4	8	-6.00	-5.23	-	2.28
LT 57+84.	FE	ROCK	11	4	8.5	-6.00	-6.00	34.00	-
RT 58+95.	FE	ROCK	11	4	8	-6.00	-5.12	-	4.75
LT 60+36.	FE	ROCK	11	4	4	-6.00	-3.24	-	7.35
LT 69+66.	FE	ROCK	11	4	8	-6.00	-5.32	-	6.59
TOTALS								34.0	21.0
USE								34	21

(SEE ALSO ENTRANCE DETAILS)



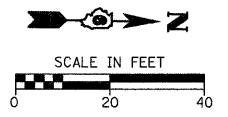
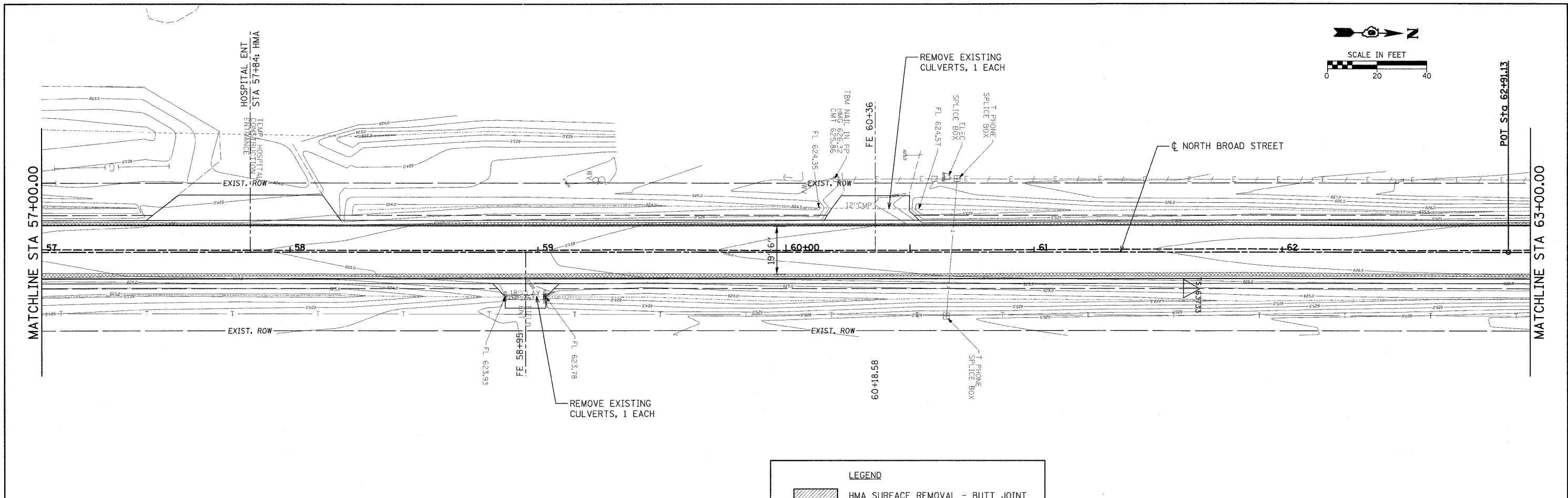
LEGEND



- HMA SURFACE REMOVAL - BUTT JOINT
- EARTH EXCAVATION (WIDENING) (OF EXISTING OIL & CHIP)


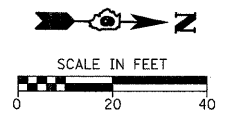


REMOVE EXISTING CULVERTS, 1 EACH
(EXACT LOCATION & SIZE UNKNOWN)

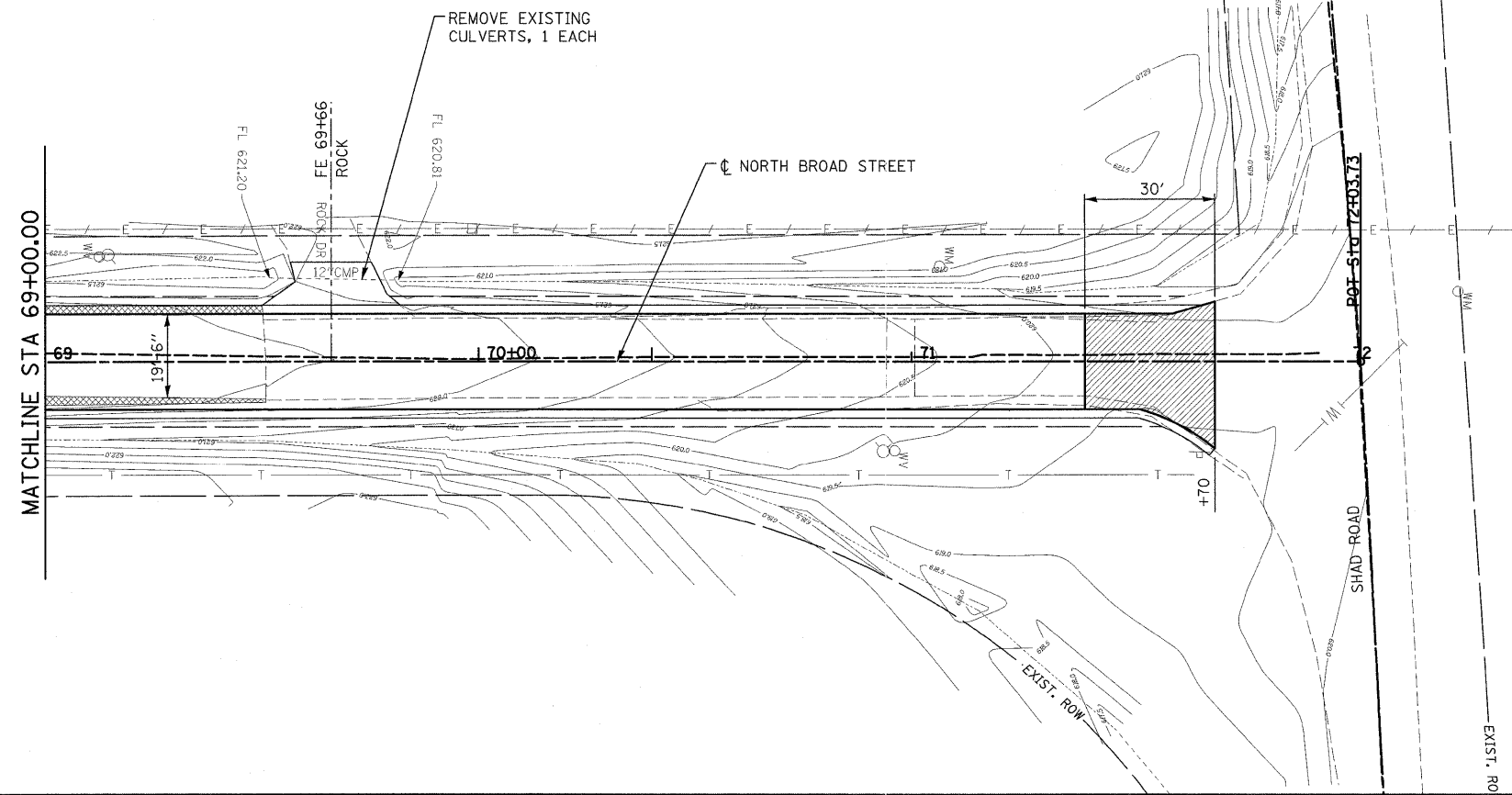
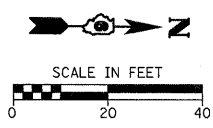
FILE NAME =	USER NAME = .USERDESCR_	DESIGNED - DLD	REVISED -	STATE OF ILLINOIS DEPARTMENT OF TRANSPORTATION	EXISTING TOPOGRAPHY AND REMOVALS	F.A.J. RTE. =	SECTION	COUNTY	TOTAL SHEETS	SHEET NO.	
H:\6373_Carlinville_Broad.St\AC.REM.6373.dgn		DRAWN - KOJ	REVISED -			8277	09-00036-00-RS	MACOUPIN	38	7	
PLOT SCALE = 20.0000' / 1IN.		CHECKED -	REVISED -			CONTRACT NO. 93528					
PLOT DATE = 2/11/2010		DATE -	REVISED -			ILLINOIS FED. AID PROJECT					
SCALE: SHEET NO. OF SHEETS STA. TO STA.											



LEGEND	
	HMA SURFACE REMOVAL - BUTT JOINT
	EARTH EXCAVATION (WIDENING)



FILE NAME = H:\6373_Carlinville_Broad.St\VC.REM.6373.dgn	USER NAME = .USERDESCR.	DESIGNED - DLD	REVISED -	STATE OF ILLINOIS DEPARTMENT OF TRANSPORTATION	EXISTING TOPOGRAPHY AND REMOVALS				F.A.U. RTE. 8277	SECTION 09-00036-00-RS	COUNTY MACOUPIN	TOTAL SHEETS 38	SHEET NO. 8
	PLOT SCALE = 20.0000' / IN.	DRAWN - KOJ	REVISED -		SCALE:	SHEET NO.	OF	SHEETS	STA.	TO STA.	CONTRACT NO. 93528		
	PLOT DATE = 2/11/2010	CHECKED -	REVISED -		ILLINOIS FED. AID PROJECT								
		DATE -	REVISED -										



LEGEND	
	HMA SURFACE REMOVAL - BUTT JOINT
	EARTH EXCAVATION (WIDENING)

FILE NAME = H:\6373_Carlinville_Broad_St\VC.REM.6373.dgn	USER NAME = .USERDESCR	DESIGNED - DLD	REVISED -
		DRAWN - KOJ	REVISED -
	PLOT SCALE = 20.0000' / IN.	CHECKED -	REVISED -
	PLOT DATE = 2/11/2010	DATE -	REVISED -

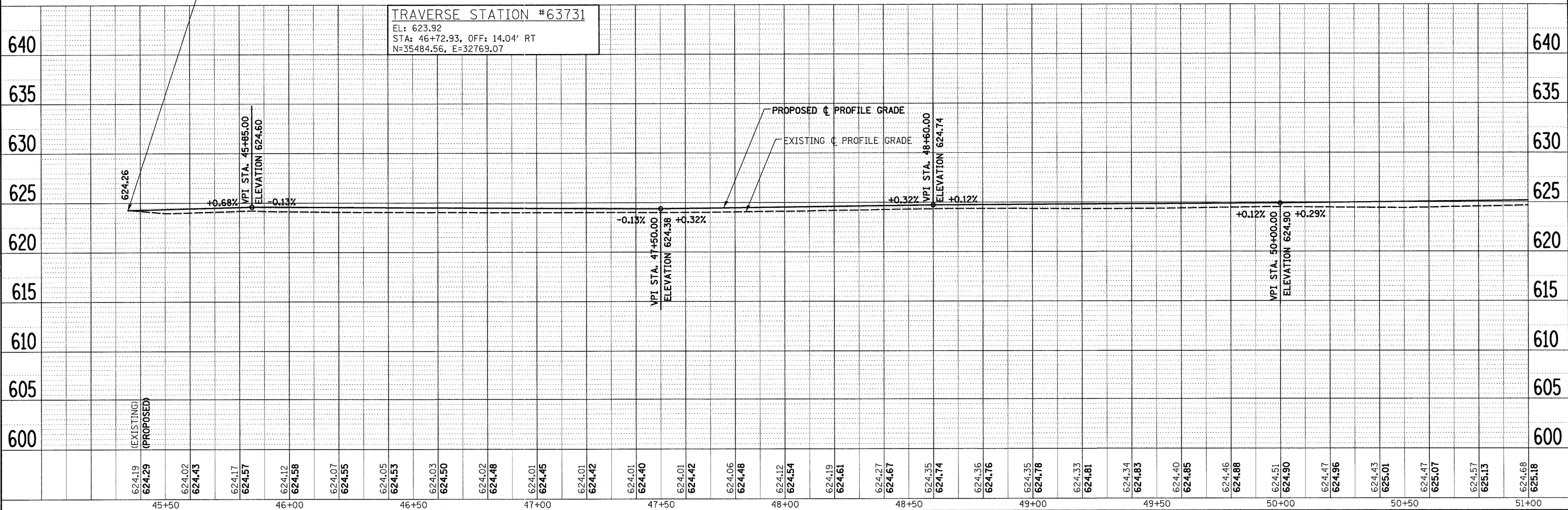
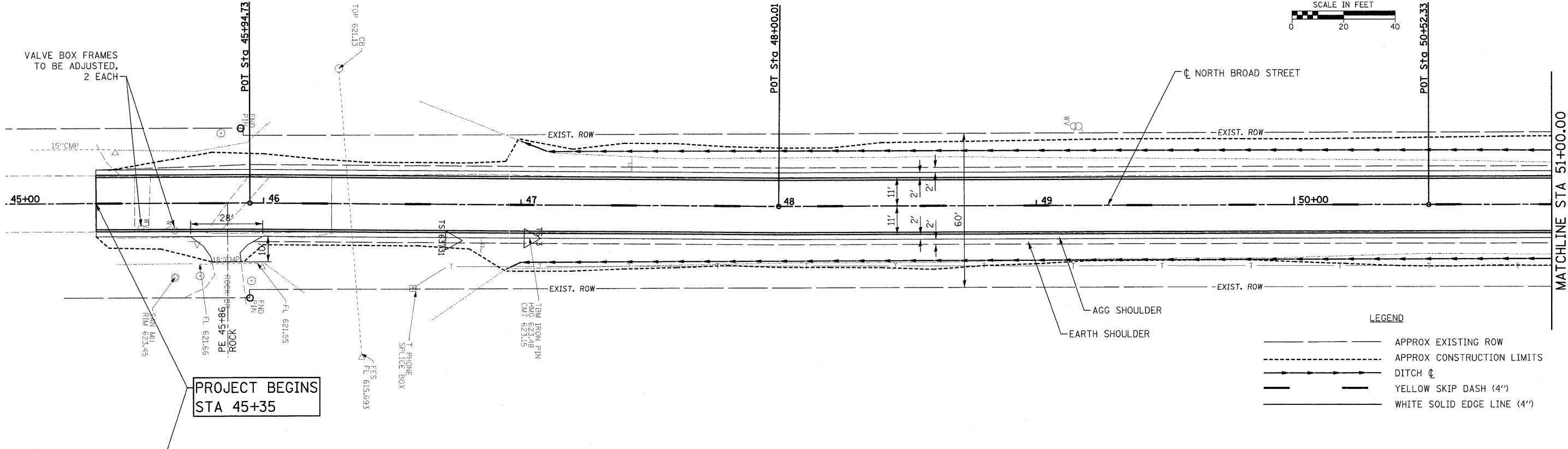
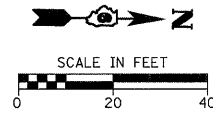
**STATE OF ILLINOIS
DEPARTMENT OF TRANSPORTATION**

EXISTING TOPOGRAPHY AND REMOVALS			
SCALE:	SHEET NO.	OF SHEETS	STA. TO STA.

F.A.J. RTE. 8277	SECTION 09-00036-00-RS	COUNTY MACOUPIN	TOTAL SHEETS 38	SHEET NO. 9
CONTRACT NO. 3528				
ILLINOIS FED. AID PROJECT				

PLAN	SURVEYED	BY	DATE
	PLOTTED		
	CHECKED		
	NOTED		
	NO. OF SHEETS		
	DATE		

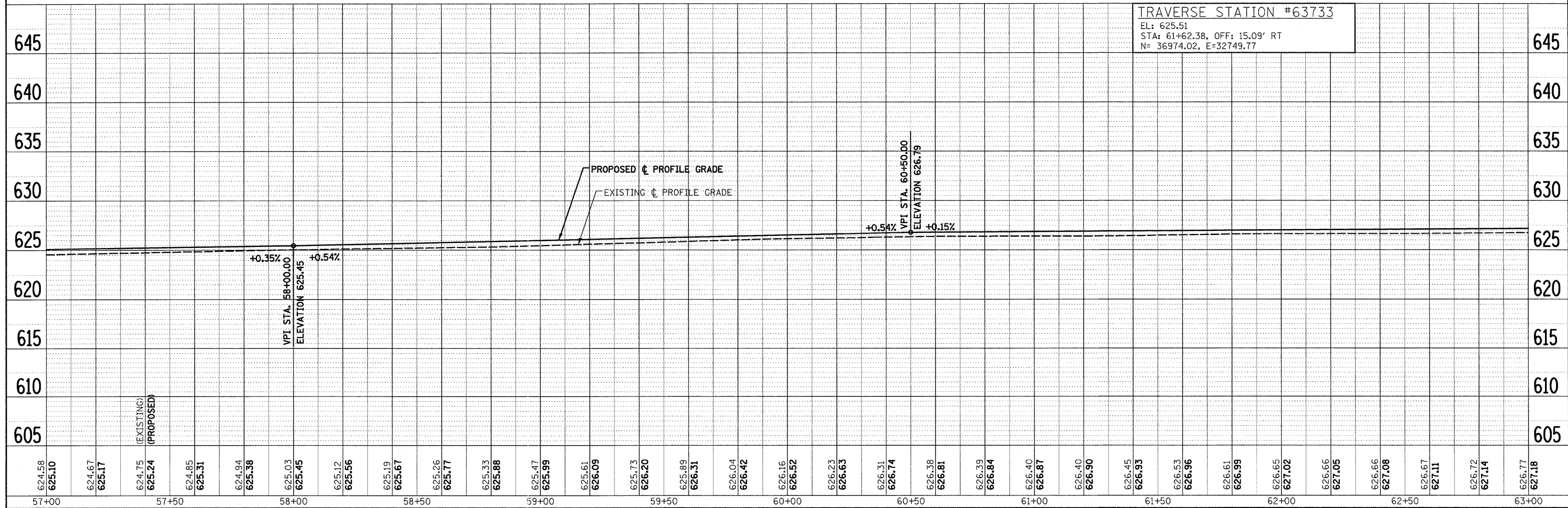
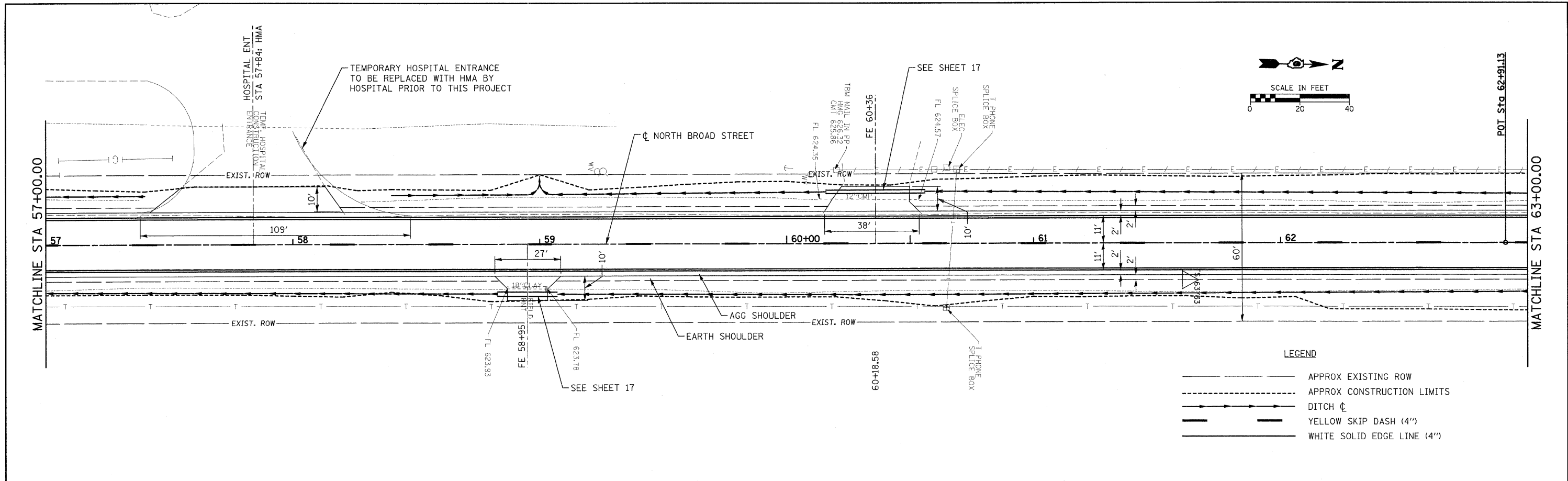
PROFILE	SURVEYED	BY	DATE
	PLOTTED		
	CHECKED		
	NOTED		
	NO. OF SHEETS		
	DATE		



FILE NAME =	USER NAME =	DESIGNED -	REVISED -	STATE OF ILLINOIS DEPARTMENT OF TRANSPORTATION	NORTH BROAD STREET	F.A.I.	SECTION	COUNTY	TOTAL	SHEET
H:\6373_Carlinville_Broad.St\CL_PP_6373.Ldg	_USERDESCR	DRAWN -	REVISED -			8277	09-00036-00-RS	MACOUPIN	38	10
PLOT SCALE = 20.0000" / IN.	CHECKED -	REVISED -	REVISED -			CONTRACT NO. 9 3 5 2 8				
PLOT DATE = 2/11/2010	DATE -	REVISED -	REVISED -			ILLINOIS FED. AID PROJECT				

PLAN	DESIGNED	BY	DATE
NOTE BOOK	CHECKED		
NO.	NO.		

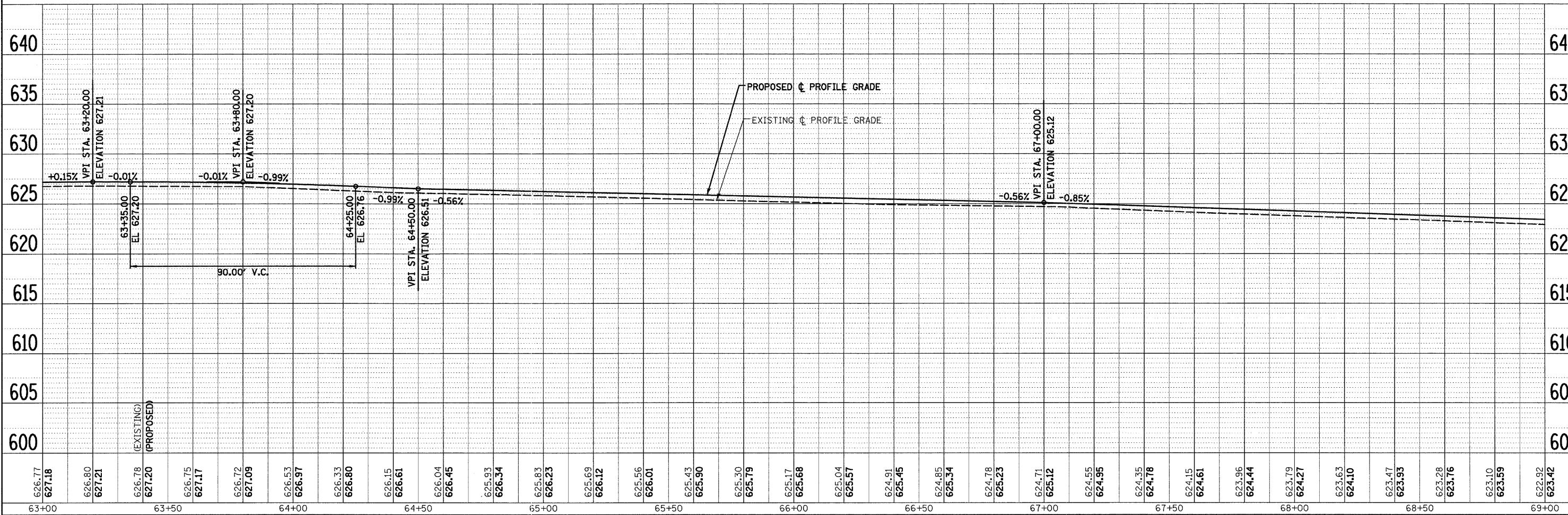
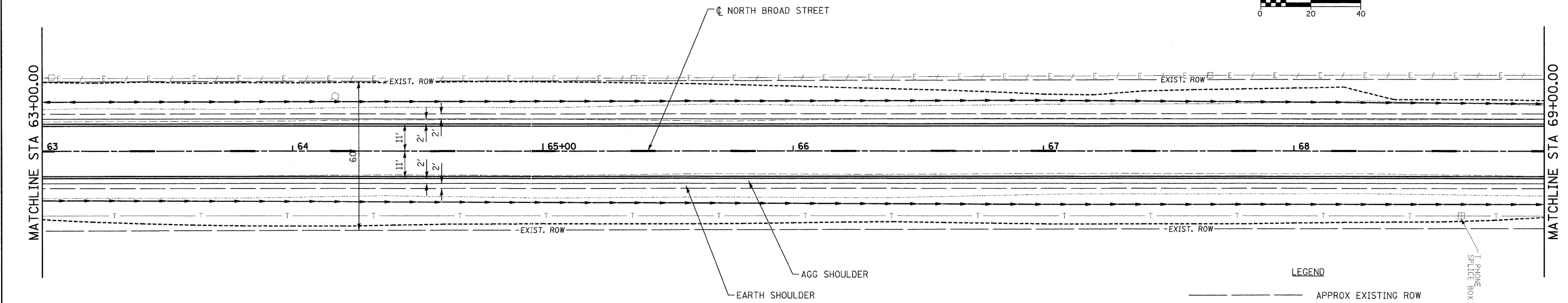
PROFILE	DESIGNED	BY	DATE
NOTE BOOK	CHECKED		
NO.	NO.		



FILE NAME =	USER NAME = .USERDESCR.	DESIGNED - DLD	REVISED -	STATE OF ILLINOIS DEPARTMENT OF TRANSPORTATION	NORTH BROAD STREET	F.A.I. 8277	SECTION 09-00036-00-RS	COUNTY MACOUPIN	TOTAL SHEETS 38	SHEET NO. 12
CONTRACT NO. 93528	ILLINOIS FED. AID PROJECT	PLOT SCALE = 20,000' / IN.	CHECKED -			SCALE:	SHEET NO. OF SHEETS STA. TO STA.			
		DATE -	REVISED -							

PLAN	SURVEYED	BY	DATE
	PLOTTED		
	NOTES		
	CADD FILE NAME		

PROFILE	REVISIONS	BY	DATE
	GRADES CHECKED		
	STRUCTURE NOTATIONS CHKD		



626.77	627.18	626.80	627.21	626.78	627.20	(EXISTING)	626.75	627.17	626.72	627.09	626.53	626.97	626.33	626.80	626.15	626.61	626.04	626.45	625.93	626.34	625.83	626.23	625.69	626.12	625.56	626.01	625.43	625.90	625.30	625.79	625.17	625.68	625.04	625.57	624.91	625.45	624.85	625.34	624.78	625.23	624.71	625.12	624.55	624.95	624.35	624.78	624.15	624.61	623.96	624.44	623.79	624.27	623.63	624.10	623.47	623.93	623.28	623.76	623.10	623.59	622.92	623.42
63+00	63+50	64+00	64+50	65+00	65+50	66+00	66+50	67+00	67+50	68+00	68+50	69+00																																																		

FILE NAME = H:\6373_Carlinville, Broad, Sta.C.PF.6373.4.dwg
 USER NAME = .USERDESCR.
 PLOT SCALE = 20.0000' / IN.
 PLOT DATE = 2/11/2010

DESIGNED - DLD
 DRAWN - KOJ
 CHECKED -
 DATE -

REVISED -
 REVISED -
 REVISED -
 REVISED -

STATE OF ILLINOIS
 DEPARTMENT OF TRANSPORTATION

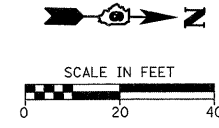
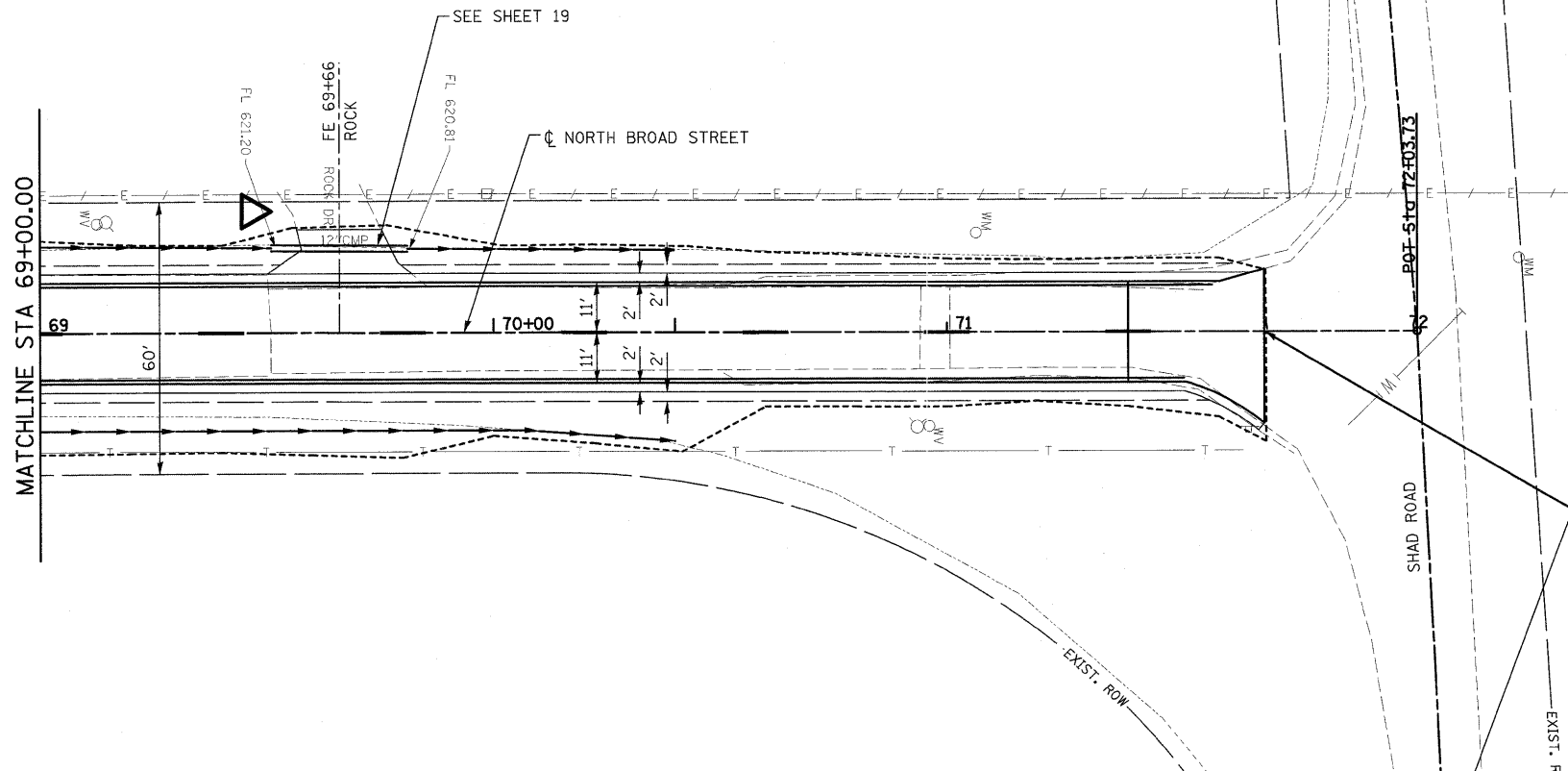
NORTH BROAD STREET

SCALE: SHEET NO. OF SHEETS STA. TO STA.

F.A.I. SECTION COUNTY TOTAL SHEETS SHEET NO.
 8277 09-00036-00-RS MACOUPIN 38 13
 CONTRACT NO. 9 3 5 2 8
 ILLINOIS FED. AID PROJECT

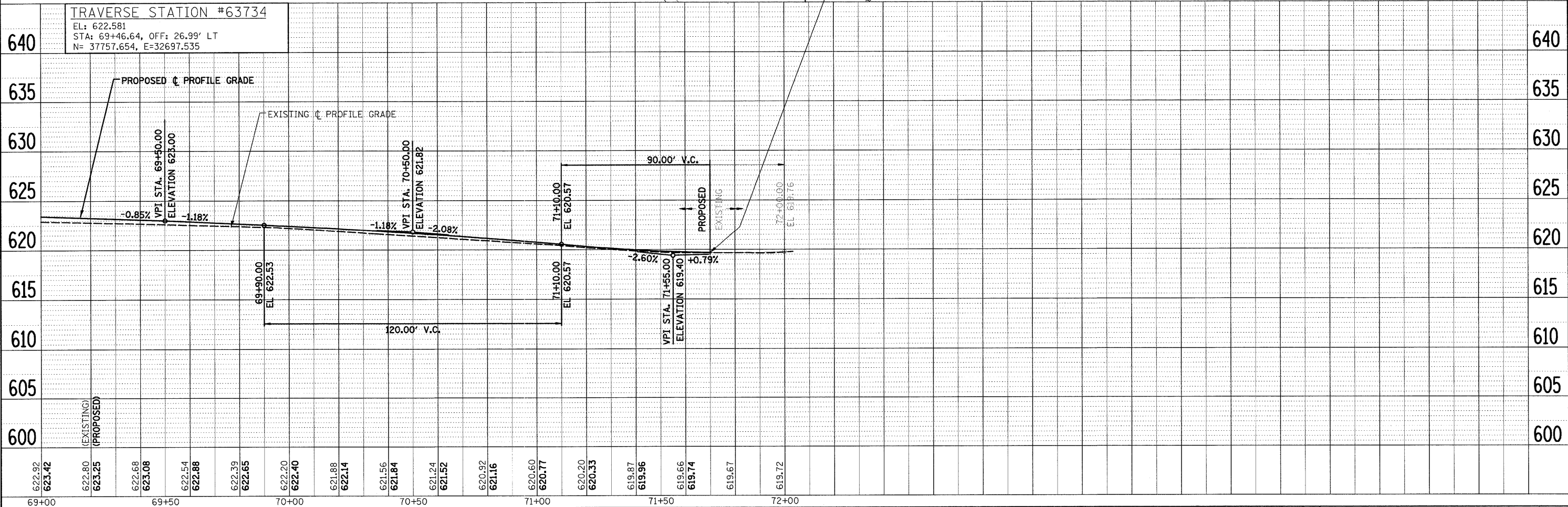
PLAN	SURVEYED	DATE
	PLOTTED	
	GRADES CHECKED	
	STRUCTURE NOTATION	
	NO.	

PROFILE	SURVEYED	DATE
	PLOTTED	
	GRADES CHECKED	
	STRUCTURE NOTATION	
	NO.	



LEGEND

- APPROX EXISTING ROW
- APPROX CONSTRUCTION LIMITS
- - - DITCH CL
- - - YELLOW SKIP DASH (4")
- WHITE SOLID EDGE LINE (4")



622.92 623.42	622.80 623.25	622.68 623.08	622.54 622.88	622.39 622.65	622.20 622.40	621.88 622.14	621.56 621.84	621.24 621.52	620.92 621.16	620.60 620.77	620.20 620.33	619.87 619.96	619.66 619.74	619.67	619.72
69+00	69+50	70+00	70+50	71+00	71+50	72+00									

FILE NAME = H:\6373_Corlinville_Broad.St.V.C_PP_6373_5.dwg
 USER NAME = _USERDESCR.
 PLOT SCALE = 20.0000' / IN.
 PLOT DATE = 2/11/2010

DESIGNED - DLD
 DRAWN - KOJ
 CHECKED -
 DATE -

REVISED -
 REVISED -
 REVISED -
 REVISED -

**STATE OF ILLINOIS
 DEPARTMENT OF TRANSPORTATION**

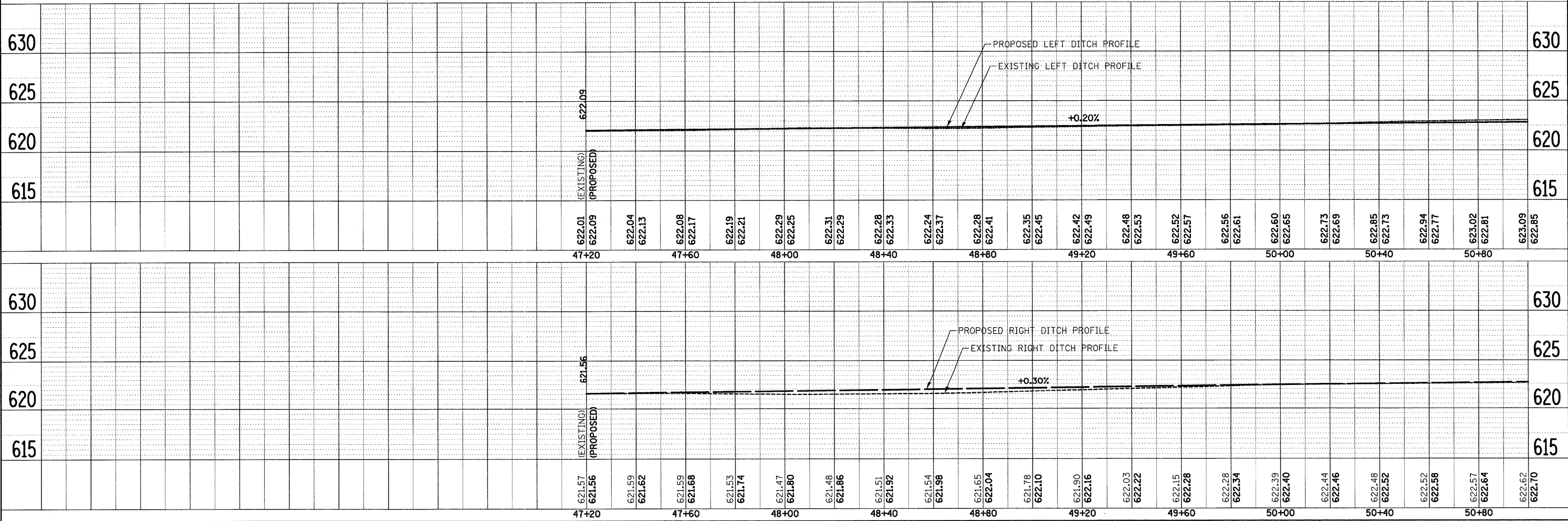
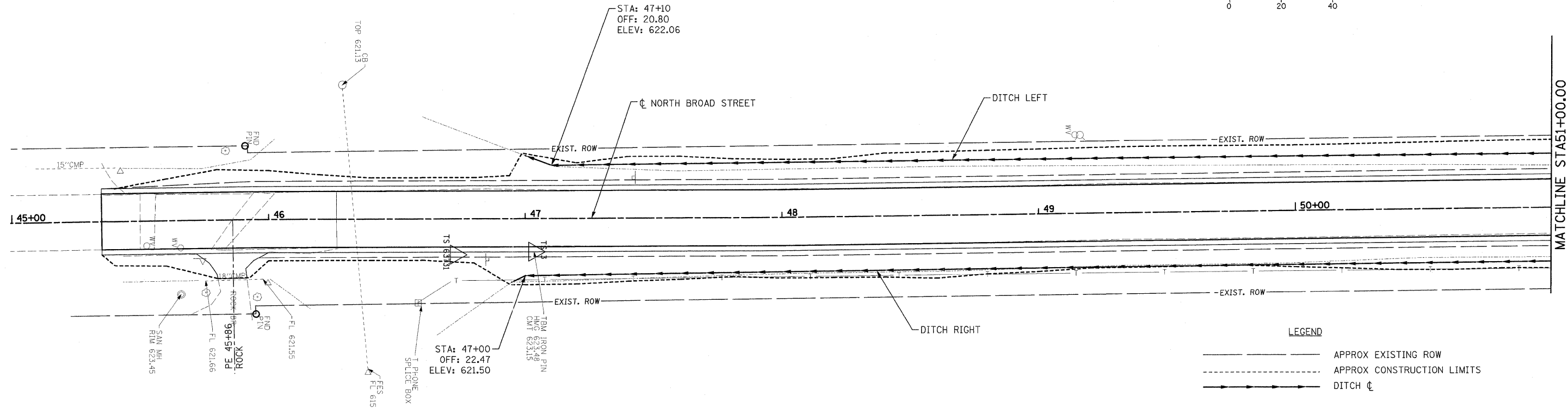
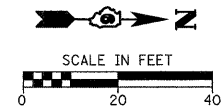
NORTH BROAD STREET

SCALE: SHEET NO. OF SHEETS STA. TO STA.

F.A.U. RTE.	SECTION	COUNTY	TOTAL SHEETS	SHEET NO.
8277	09-0036-00-RS	MACOUPIN	38	14
CONTRACT NO. 93528				
ILLINOIS FED. AID PROJECT				

PLAN	REVISIONS	DATE
NO.	BY	
NO.	BY	
NO.	BY	
NO.	BY	
NO.	BY	

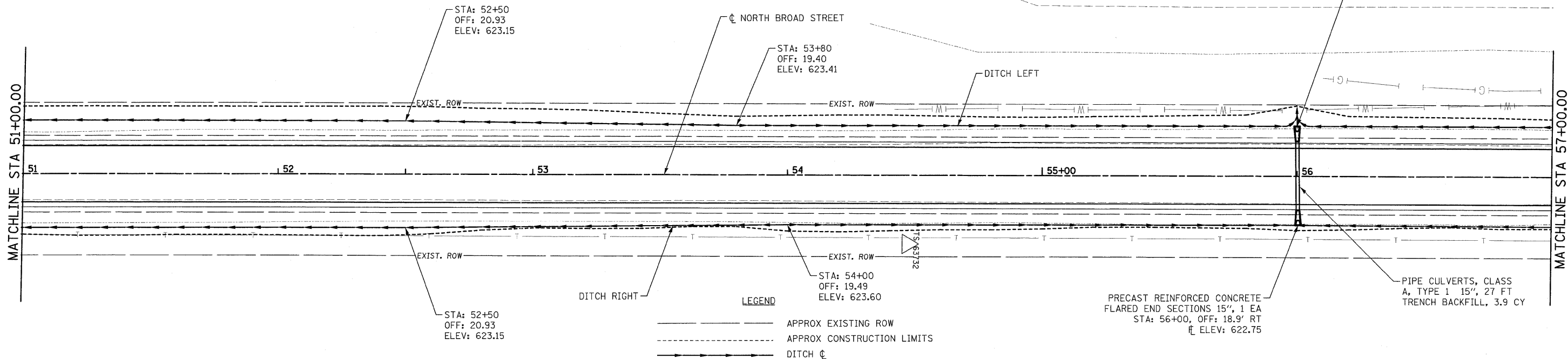
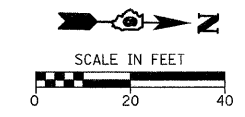
PROFILE	REVISIONS	DATE
NO.	BY	
NO.	BY	
NO.	BY	
NO.	BY	
NO.	BY	



FILE NAME = H:\6373_Corlinville_Broad_St\VC_DT_PP_6373.dgn	USER NAME = _USERDESCR_	DESIGNED - DLD	REVISIONS -	STATE OF ILLINOIS DEPARTMENT OF TRANSPORTATION	DRAINAGE PLAN & PROFILE NORTH BROAD STREET				F.A.U. RTE. 8277	SECTION 09-00036-00-RS	COUNTY MACOUPIN	TOTAL SHEETS 38	SHEET NO. 15
PLOT SCALE = 20.0000' / IN.	DESIGNED - KOJ	REVISIONS -	SCALE:		SHEET NO. OF SHEETS	STA. TO STA.	CONTRACT NO. 93528						
PLOT DATE = 2/11/2010	DRAWN -	REVISIONS -	ILLINOIS FED. AID PROJECT										
	CHECKED -	REVISIONS -											

PLAN	REVIEWED	DATE
NOTE BOOK	PLOTTED	
NO.	BY	
	DATE	
	NO. CHECKED	
	CADD FILE NAME	

PROFILE	REVIEWED	DATE
NOTE BOOK	PLOTTED	
NO.	BY	
	DATE	
	NO. CHECKED	
	STRUCTURE NOTATIONS CHKD	

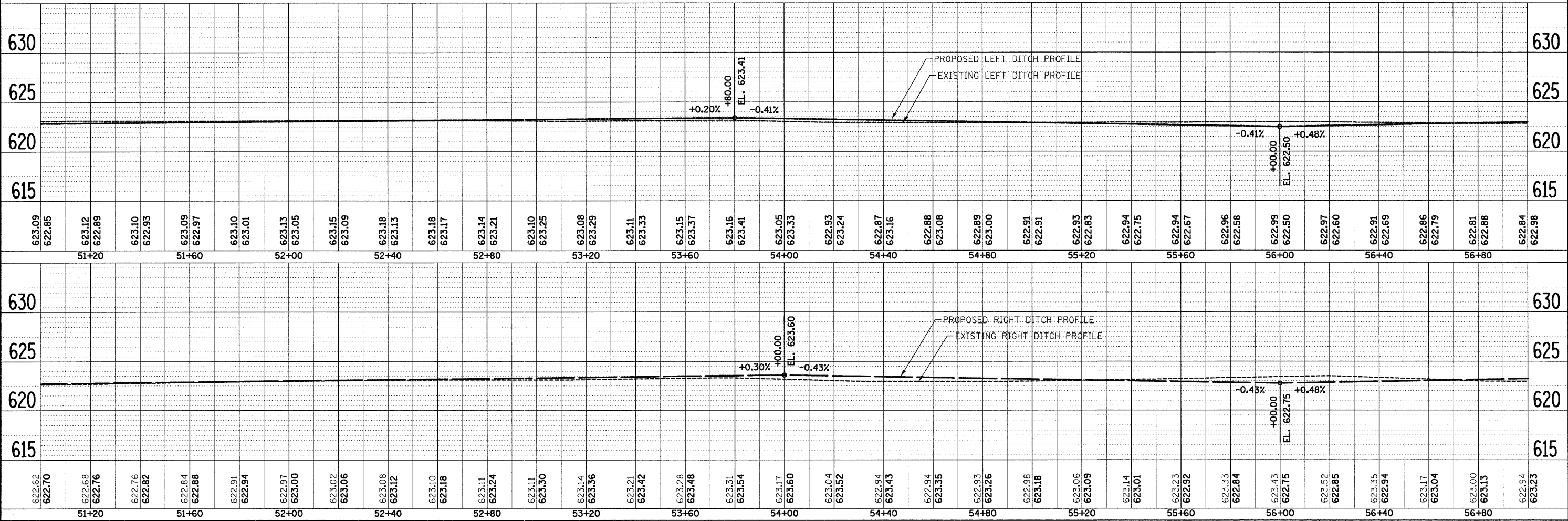


LEGEND

----- APPROX EXISTING ROW

----- APPROX CONSTRUCTION LIMITS

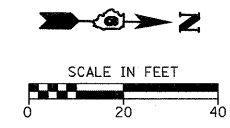
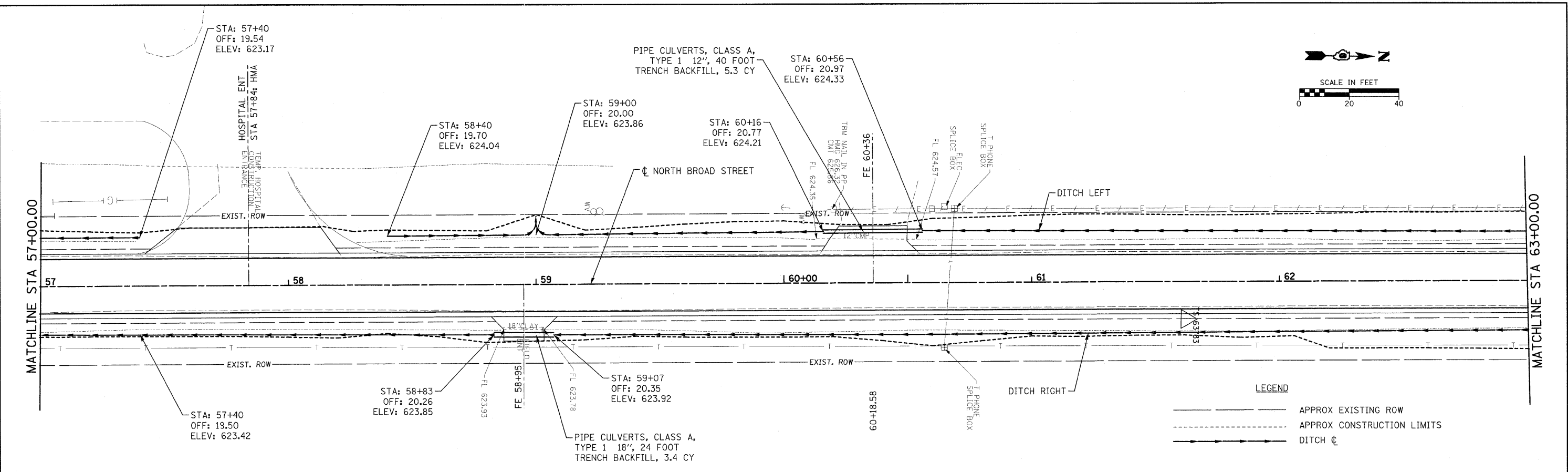
----- DITCH C



FILE NAME =	USER NAME = .USERDESCR.	DESIGNED - DLD	REVISED -	STATE OF ILLINOIS DEPARTMENT OF TRANSPORTATION	DRAINAGE PLAN & PROFILE NORTH BROAD STREET	F.A.U. RTE. 8277	SECTION 09-00036-00-RS	COUNTY MACOUPIN	TOTAL SHEETS 38	SHEET NO. 16	
He6373_Carlinville_Broad_Street_DT_PP_6373.dgn		CHECKED - KOJ	REVISED -			SCALE:	SHEET NO. OF SHEETS	STA. TO STA.	CONTRACT NO. 93528		
PLOT SCALE = 20.0000' / IN.		DRAWN -	REVISED -			ILLINOIS FED. AID PROJECT					
PLOT DATE = 2/11/2010		CHECKED -	REVISED -								

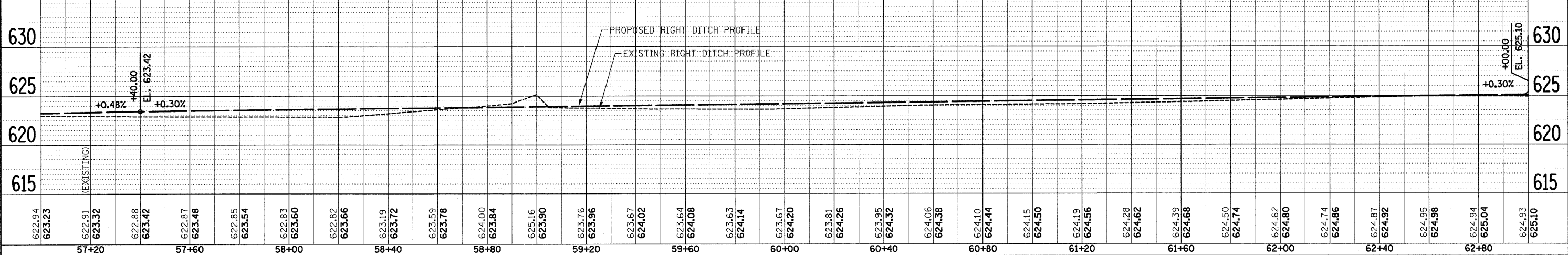
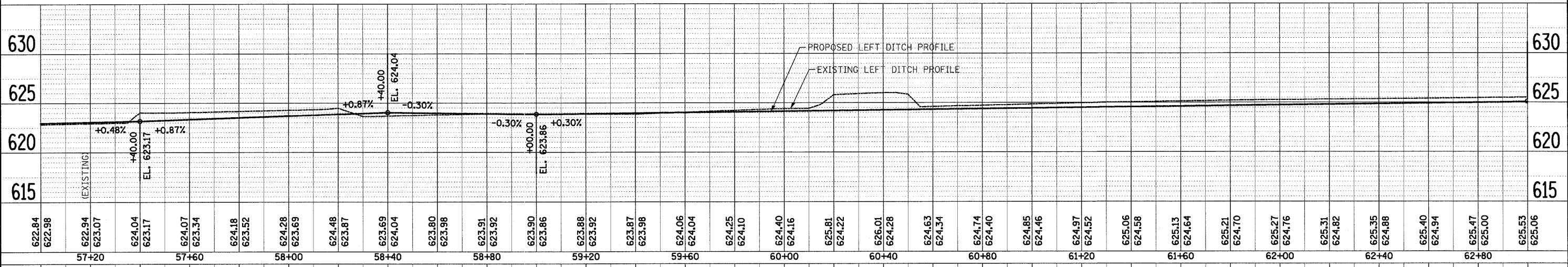
PLAN	DATE
BY	
NO.	
NO.	
NO.	
NO.	
NO.	
NO.	
NO.	
NO.	

PROFILE	DATE
BY	
NO.	
NO.	
NO.	
NO.	
NO.	
NO.	
NO.	
NO.	

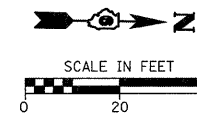


LEGEND

---	APPROX EXISTING ROW
- - - - -	APPROX CONSTRUCTION LIMITS
--->---	DITCH C

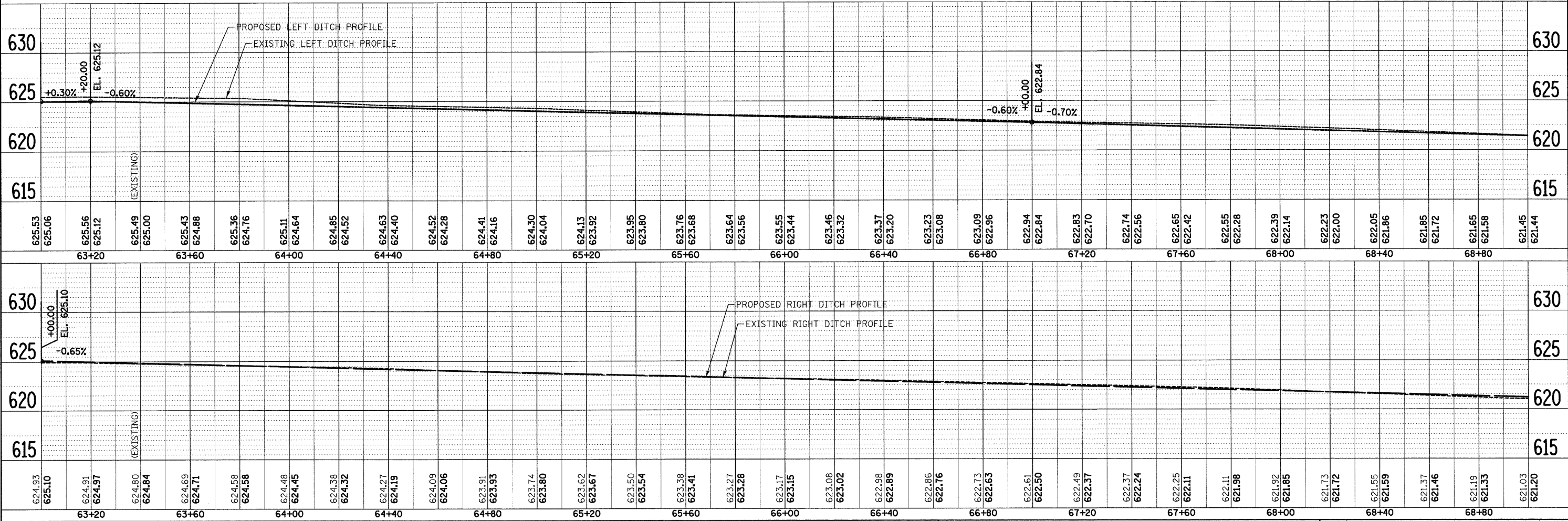



FILE NAME =	USER NAME = _USERDESCR.	DESIGNED - DLD	REVISED -	<p align="center">STATE OF ILLINOIS DEPARTMENT OF TRANSPORTATION</p>	<p align="center">DRAINAGE PLAN & PROFILE NORTH BROAD STREET</p>				F.A.J. RTE.	SECTION	COUNTY	TOTAL SHEETS	SHEET NO.
HeV6373-Carlinville-Broad-St-NC-DT-PP-6373.dgn		CHECKED - KOJ	REVISED -						8277	09-00036-00-RS	MACOUPIN	38	17
PLOT SCALE = 20.0000' / IN.		DRAWN -	REVISED -		SCALE: SHEET NO. OF SHEETS STA. TO STA.				CONTRACT NO. 9 3 5 2 8				
PLOT DATE = 2/11/2010		CHECKED -	REVISED -						ILLINOIS FED. AID PROJECT				



PLAN	SURVEYED	BY	DATE
	PLOTTED		
	REVISIONS		
	NOTE BOOK		
	NO. OF SHEETS		
	CADD FILE NAME		

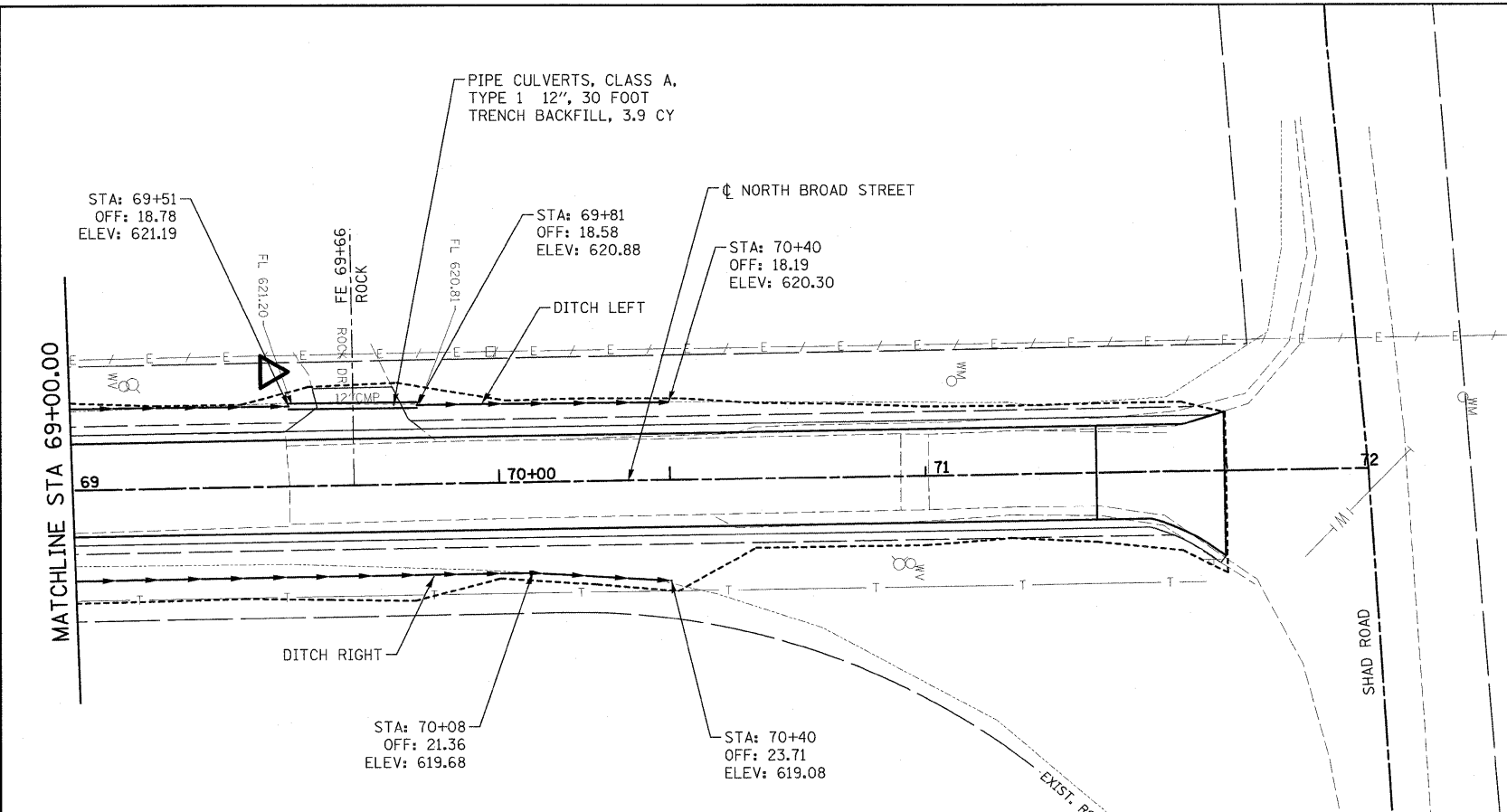
PROFILE	DESIGNED	BY	DATE
	CHECKED		
	STRUCTURE		
	NOTATIONS		
	CHD		



FILE NAME = H:\6373_Carlinville_Broad_Street_DT_PP_6373.dgn	USER NAME = _USERDESCR.	DESIGNED - DLD	REVISED -	STATE OF ILLINOIS DEPARTMENT OF TRANSPORTATION	DRAINAGE PLAN & PROFILE NORTH BROAD STREET				F.A.U. 8277	SECTION 09-00036-00-RS	COUNTY MACOUPIN	TOTAL SHEETS 38	SHEET NO. 18
PLOT SCALE = 20.0000' / IN.	PLOT DATE = 2/11/2010	CHECKED - KOJ	REVISED -		SCALE:	SHEET NO.	OF	SHEETS	STA.	TO STA.	CONTRACT NO. 9 3 5 2 8		
		DRAWN -	REVISED -		ILLINOIS FED. AID PROJECT								
		CHECKED -	REVISED -										

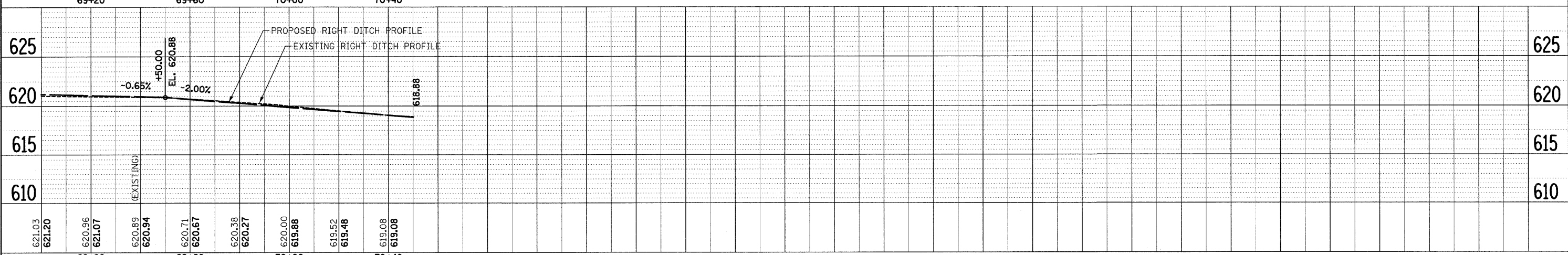

PLAN	SURVEYED	BY	DATE
	PLOTTED		
	NOTED		
	CHECKED		
	APPROVED		
	CADD FILE NAME		

PROFILE	DESIGNED	BY	DATE
	PLOTTED		
	GRADES CHECKED		
	STRUCTURE NOTATIONS CHKD		

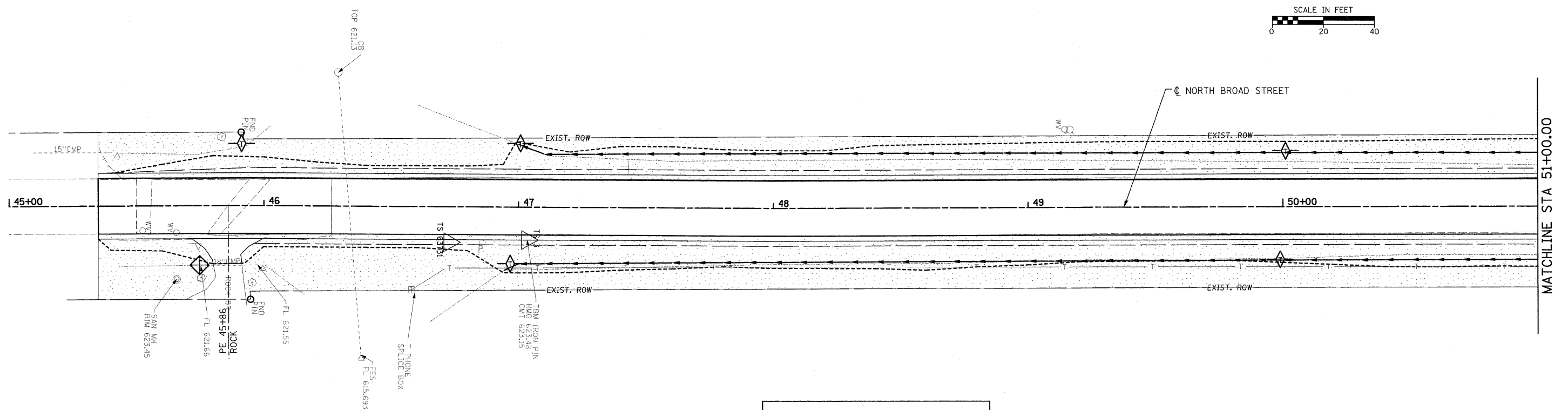
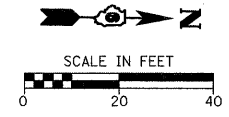


LEGEND

---	APPROX EXISTING ROW
- - -	APPROX CONSTRUCTION LIMITS
→ → →	DITCH CL

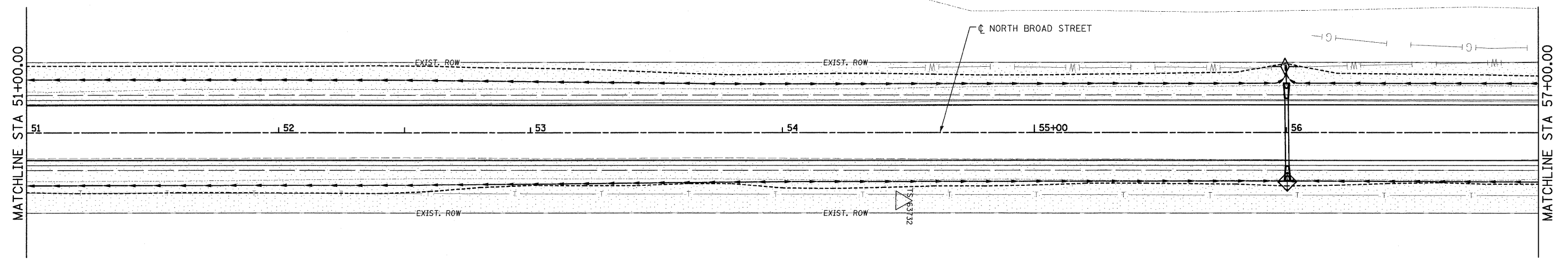
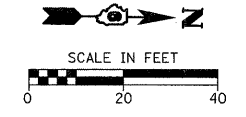


FILE NAME = H:\6373_Carlinville_B-oad_5\VC_DT_PP_6373.dgn	USER NAME = .USERDESCR.	DESIGNED - DLD	REVISED -	STATE OF ILLINOIS DEPARTMENT OF TRANSPORTATION	DRAINAGE PLAN & PROFILE NORTH BROAD STREET	F.A.J. RTE. 8277	SECTION 09-0036-00-RS	COUNTY MACOUPIN	TOTAL SHEETS 38	SHEET NO. 19		
PLOT SCALE = 20.0000' / IN.	PLOT DATE = 2/11/2010	CHECKED - KOJ	REVISED -			SCALE:	SHEET NO. OF SHEETS STA. TO STA.	CONTRACT NO. 93528				
		DRAWN -	REVISED -			ILLINOIS FED. AID PROJECT						
		CHECKED -	REVISED -									

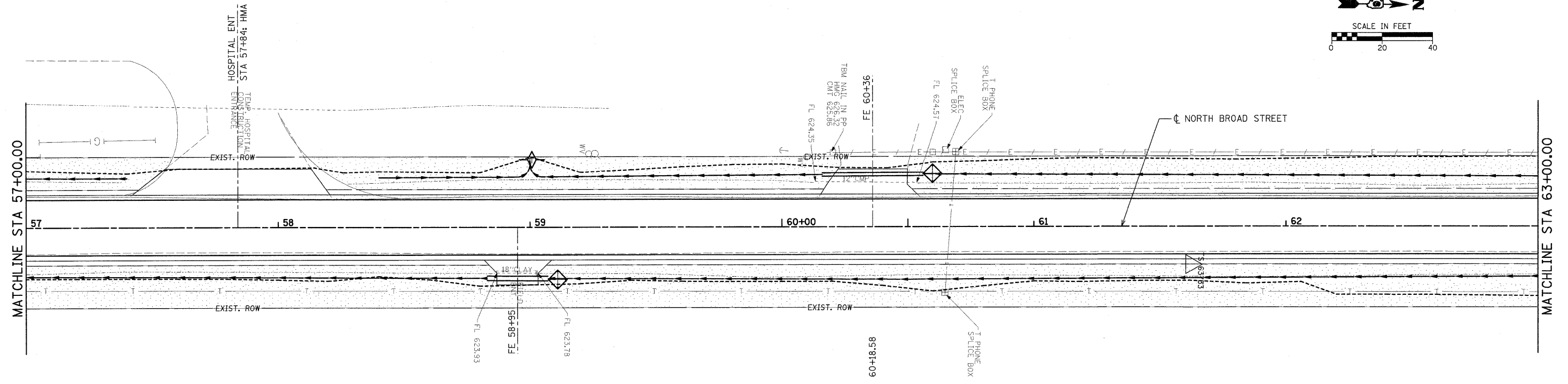
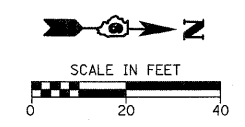


LEGEND





- TEMPORARY DITCH CHECK
- INLET AND PIPE PROTECTION
- SEEDING AND MULCH
- PROPOSED DITCH C

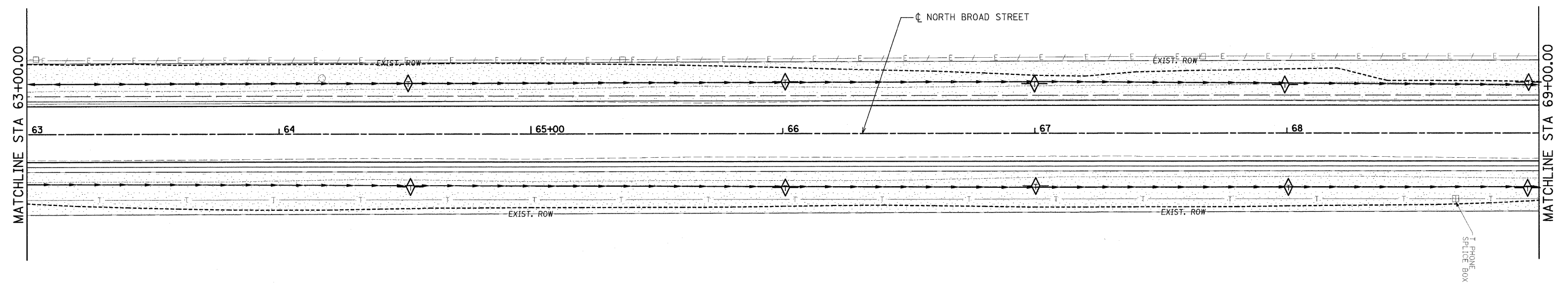
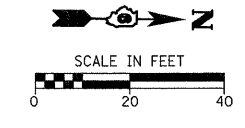


FILE NAME = H:\6373_Carlinville_Broad_St\VC_EC_6373_1.dgn	USER NAME = .USERDESCR	DESIGNED - DLD	REVISED -	STATE OF ILLINOIS DEPARTMENT OF TRANSPORTATION	STORM WATER POLLUTION PREVENTION PLAN	F.A.J. RTE. 8277	SECTION 09-00036-00-RS	COUNTY MACOUPIN	TOTAL SHEETS 38	SHEET NO. 20	
PLOT SCALE = 20.0000' / IN.		CHECKED -	REVISED -			SCALE: SHEET NO. OF SHEETS STA. TO STA.		CONTRACT NO. 93528			
PLOT DATE = 2/11/2010		DATE -	REVISED -			ILLINOIS FED. AID PROJECT					

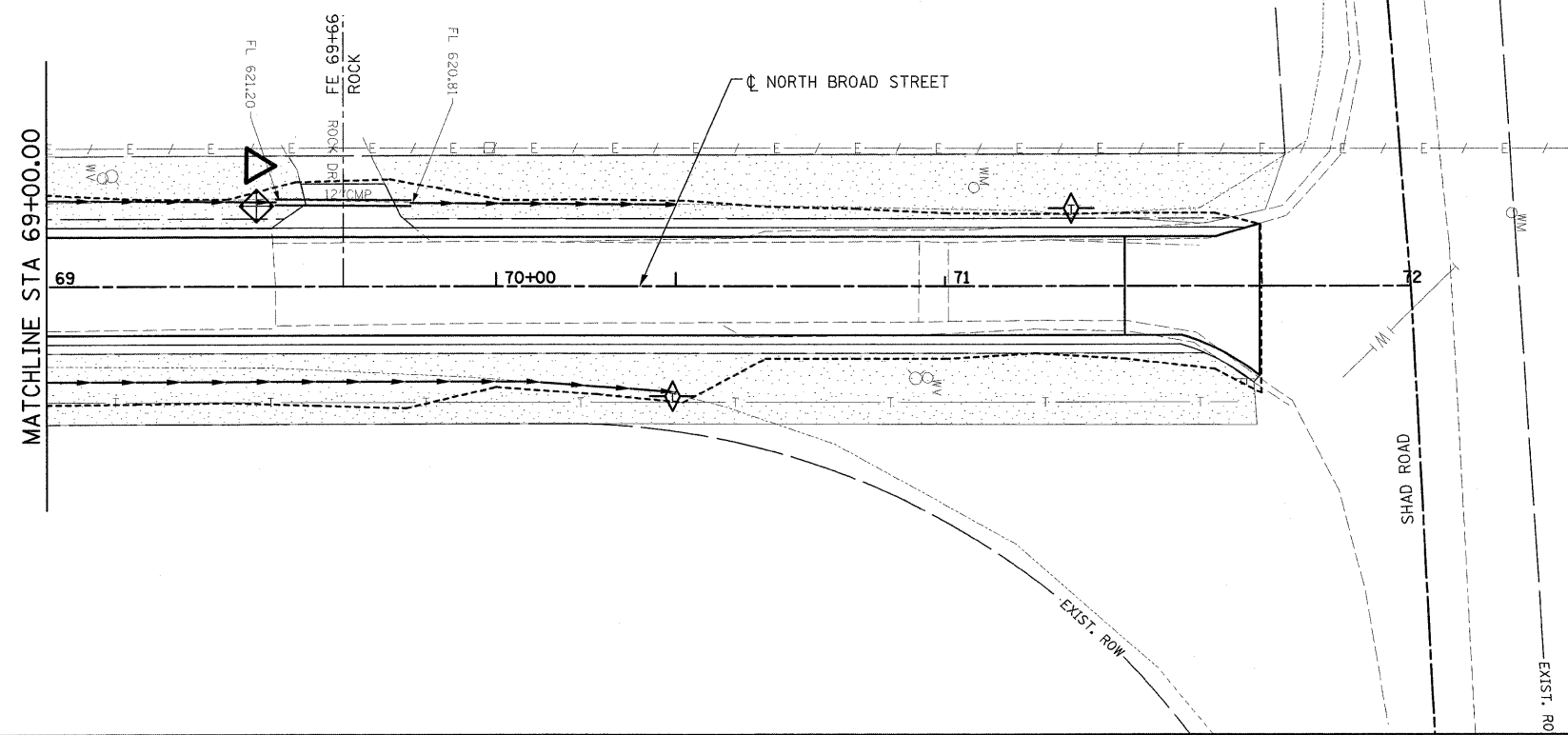
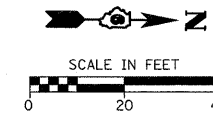






LEGEND

-  TEMPORARY DITCH CHECK
-  INLET AND PIPE PROTECTION
-  SEEDING AND MULCH
-  PROPOSED DITCH ϕ



FILE NAME = H:\6373_Carlinville_Broad.St\EC_6373_2.dgn	USER NAME = .USERDESCR.	DESIGNED - DLD	REVISED -	STATE OF ILLINOIS DEPARTMENT OF TRANSPORTATION	STORM WATER POLLUTION PREVENTION PLAN	F.A.J. RTE. 8277	SECTION 09-00036-00-RS	COUNTY MACOUPIN	TOTAL SHEETS 38	SHEET NO. 21		
PLOT SCALE = 23,0000' / IN.		CHECKED -	REVISED -			SCALE: SHEET NO. OF SHEETS STA. TO STA.		CONTRACT NO. 93528				
PLOT DATE = 2/11/2010		DATE -	REVISED -			ILLINOIS FED. AID PROJECT						



- LEGEND**
-  TEMPORARY DITCH CHECK
 -  INLET AND PIPE PROTECTION
 -  SEEDING AND MULCH
 -  PROPOSED DITCH C

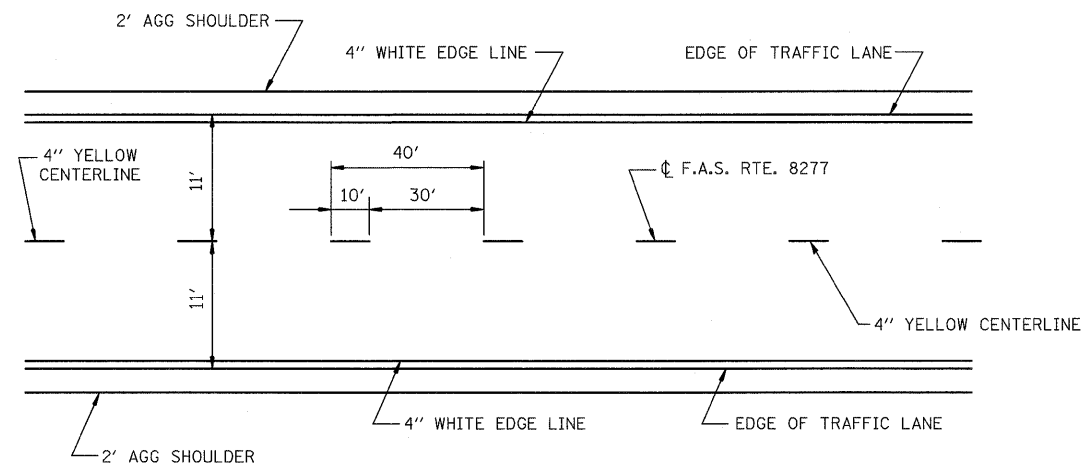
FILE NAME = H:\6373_Corlinville_Broad.St\VC_EC_6373_3.dgn	USER NAME = _USERDESCR_	DESIGNED - DLD	REVISED -
		DRAWN - KOJ	REVISED -
	PLOT SCALE = 20.0000 ' / IN.	CHECKED -	REVISED -
	PLOT DATE = 2/11/2010	DATE -	REVISED -

**STATE OF ILLINOIS
DEPARTMENT OF TRANSPORTATION**

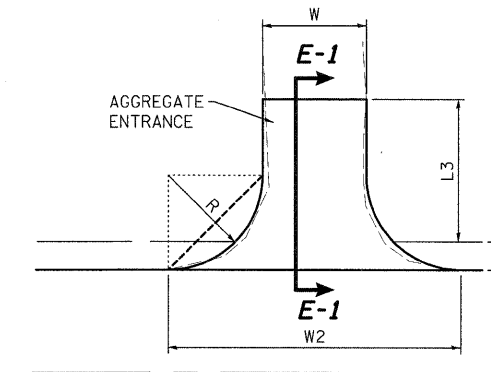
STORM WATER POLLUTION PREVENTION PLAN

SCALE: SHEET NO. OF SHEETS STA. TO STA.

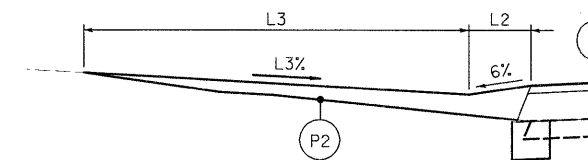
F.A.J. RTE. 8277	SECTION 09-00036-00-RS	COUNTY MACOUPIN	TOTAL SHEETS 38	SHEET NO. 22
CONTRACT NO. 9 3 5 2 8				
ILLINOIS FED. AID PROJECT				



TYPICAL PAINT CENTERLINE MARKING AND PAINT EDGELINE MARKING



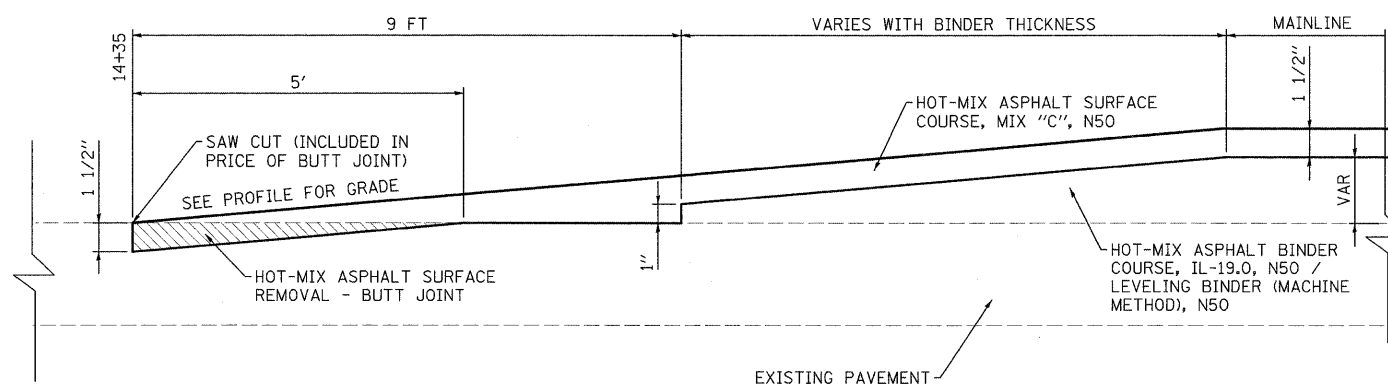
PLAN
SHOWING AGGREGATE ENTRANCE
R (MIN): 10' RADIUS OR 1:1 FLARE
W: 12' - 24' PE / 16' MIN FE



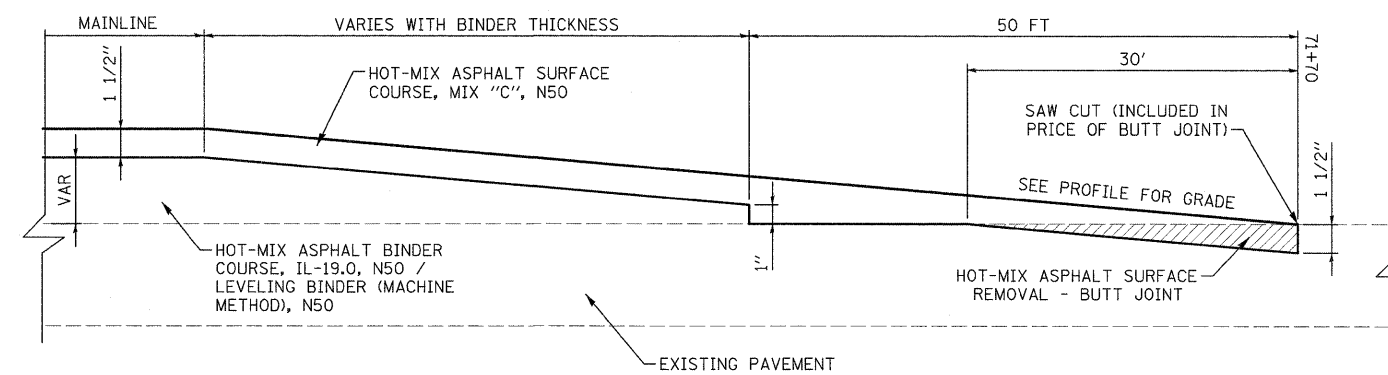
SECTION E-1 & E-2
(NOT TO SCALE)

- (P1) PROPOSED ROADWAY PAVEMENT
- (P2) AGGREGATE SURFACE COURSE, TYPE B

ENTRANCE DETAILS
(NOT TO SCALE)



BUTT JOINT DETAILS - SOUTH END (14+35)
(NOT TO SCALE)

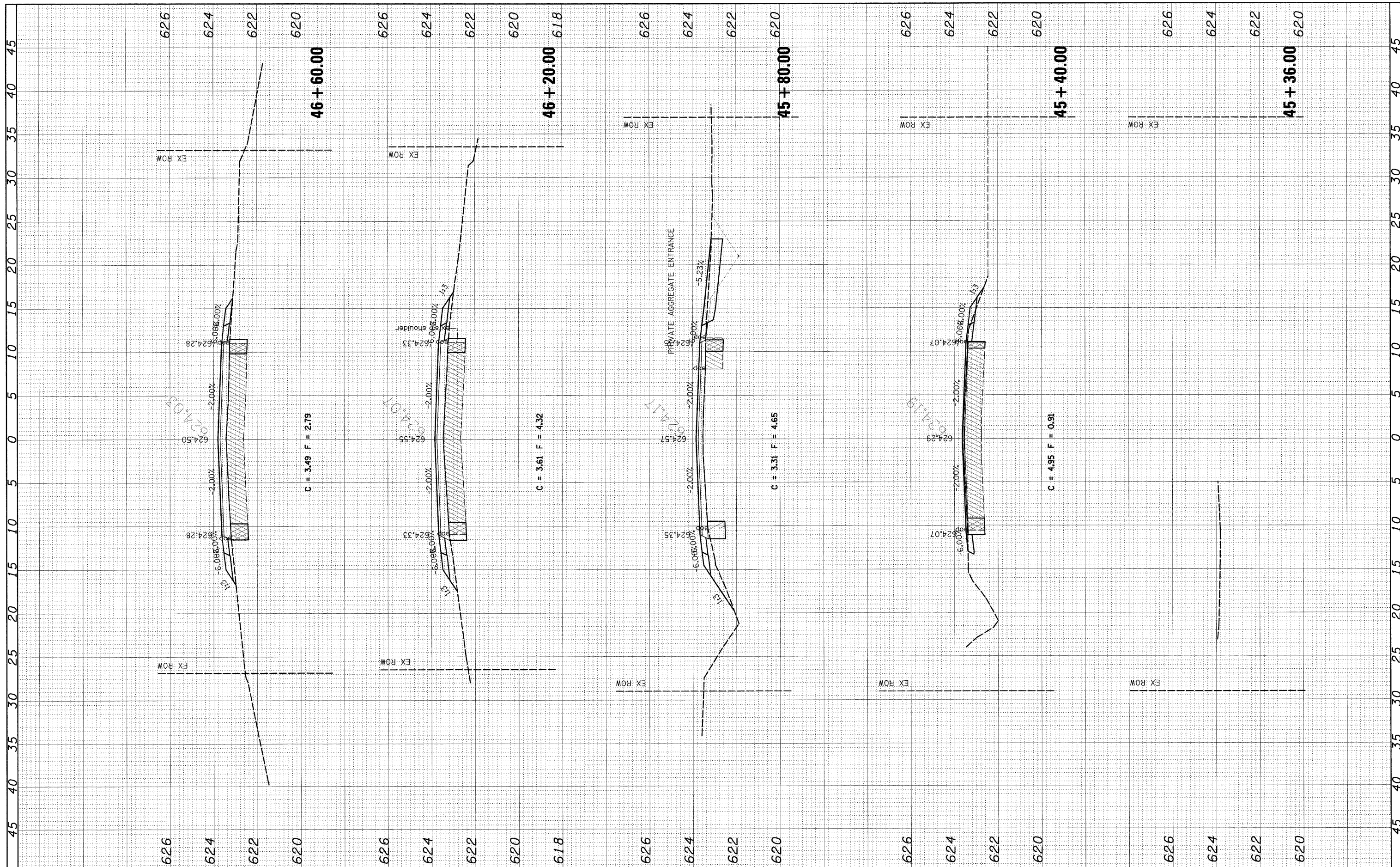


BUTT JOINT DETAILS - NORTH END (71+70)
(NOT TO SCALE)

FILE NAME =	USER NAME = .USERDESCR.	DESIGNED - DLD	REVISED -	STATE OF ILLINOIS DEPARTMENT OF TRANSPORTATION	DETAILS				F.A.J. RTE. 8277	SECTION 09-00036-00-RS	COUNTY MACOUPIN	TOTAL SHEETS 38	SHEET NO. 23
H:\6373_Carlinville_Broad_St_VC_Details.63	3.dgn	DRAWN - KOJ	REVISED -		SCALE:	SHEET NO.	OF	SHEETS	STA.	TO STA.	CONTRACT NO. 93528		
	PLOT SCALE = 5.0000' / IN.	CHECKED -	REVISED -		ILLINOIS FED. AID PROJECT								
	PLOT DATE = 2/11/2010	DATE -	REVISED -										

FINAL SURVEY	SURVEYED	DATE
NOTE BOOK	PLOTTED	BY
NO.	TEMPLATE	
	AREAS CHECKED	

ORIGINAL SURVEY	SURVEYED	DATE
NOTE BOOK	PLOTTED	BY
NO.	TEMPLATE	
	AREAS CHECKED	



FILE NAME = H:\6373_CorlInville_Broad_St\C.X5_F_6373.dgn

USER NAME = _USERDESCR_

PLOT SCALE = 5.0000' / IN.

PLOT DATE = 2/11/2010

DESIGNED -

DRAWN -

CHECKED -

DATE -

REVISED -

REVISED -

REVISED -

REVISED -

STATE OF ILLINOIS
DEPARTMENT OF TRANSPORTATION

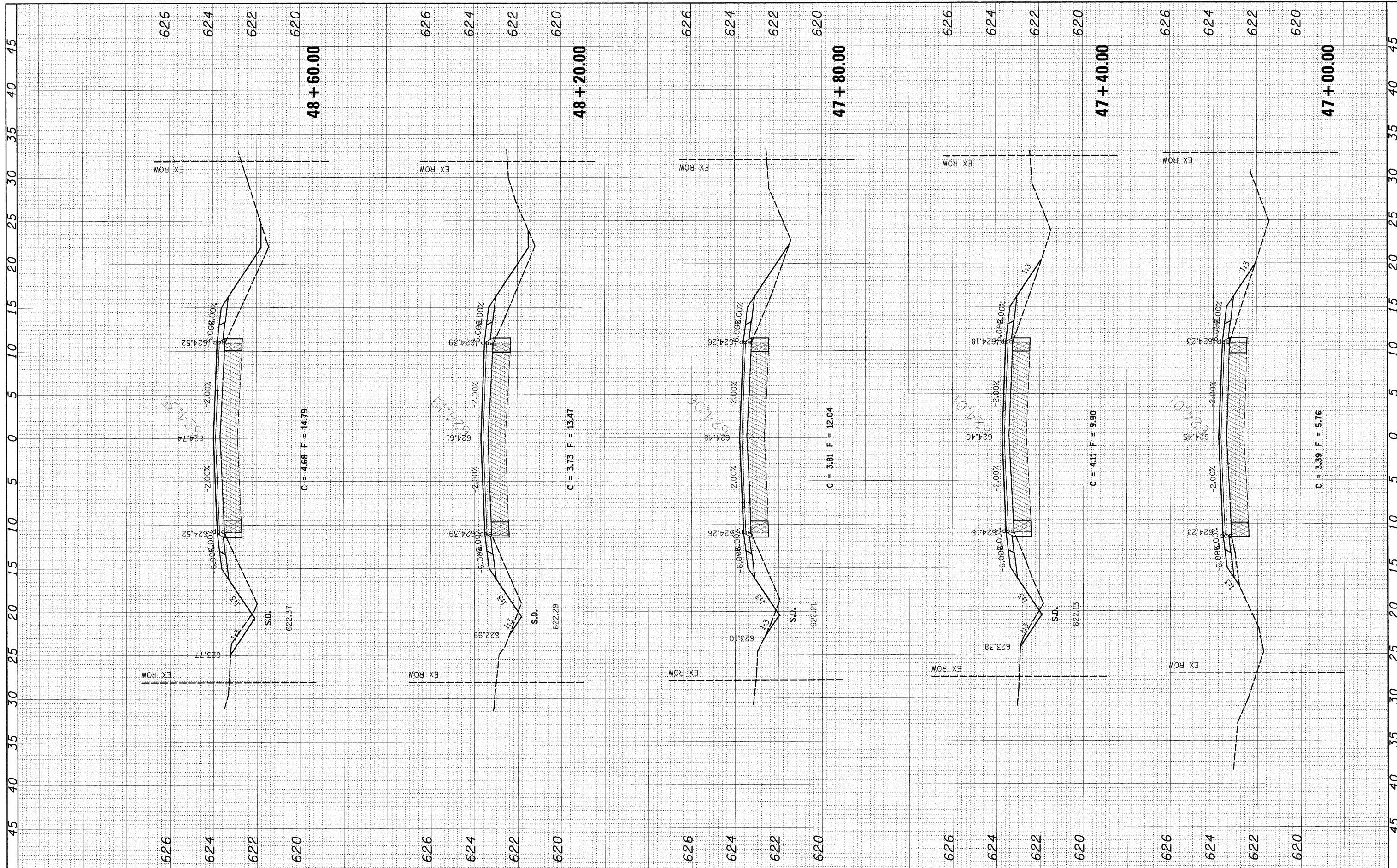
CROSS SECTIONS
NORTH BROAD STREET

SCALE: SHEET NO. OF SHEETS STA. 45+36.00 TO STA. 46+60.00

F.A.U. RTE.	SECTION	COUNTY	TOTAL SHEETS	SHEET NO.
8277	09-00036-00-RS	MACOUPIN	38	24
CONTRACT NO. 93528				
ILLINOIS FED. AID PROJECT				

FINAL SURVEY	SURVEYED	DATE
NO. 10	PLOTTED	BY
NO.	TEMPLATE	DATE
	AREAS CHECKED	

ORIGINAL SURVEY	SURVEYED	DATE
NO. 10	PLOTTED	BY
NO.	TEMPLATE	DATE
	AREAS CHECKED	



FILE NAME = H:\6373_Carlinville_Broad_St\C-XS_F_6373.dgn

USER NAME = .USERDESC.
 PLOT SCALE = 5.0000' / IN.
 PLOT DATE = 2/11/2010

DESIGNED -
 DRAWN -
 CHECKED -
 DATE -

REVISED -
 REVISED -
 REVISED -
 REVISED -

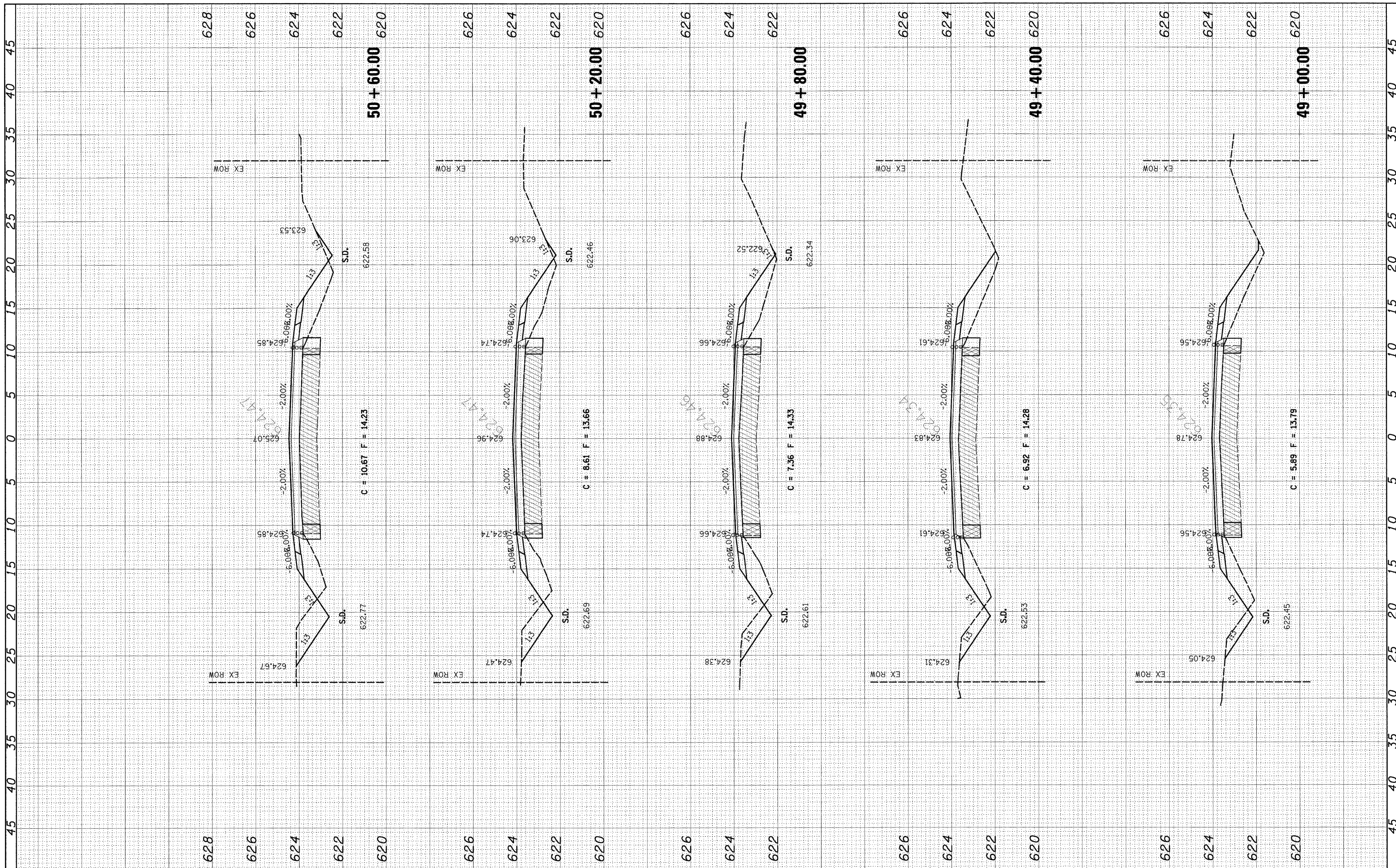
**STATE OF ILLINOIS
 DEPARTMENT OF TRANSPORTATION**

**CROSS SECTIONS
 NORTH BROAD STREET**
 SCALE: SHEET NO. OF SHEETS STA. 47+00.00 TO STA. 48+60.00

F.A.U. RTE.	SECTION	COUNTY	TOTAL SHEETS	SHEET NO.
8277	09-00036-00-RS	MACOUPIN	38	25
CONTRACT NO. 93528				
ILLINOIS FED. AID PROJECT				

FINAL SURVEY	SURVEYED	DATE
NOTE BOOK	PLOTTED	BY
NO.	TEMPLATE	
	AREAS CHECKED	

ORIGINAL SURVEY	SURVEYED	DATE
NOTE BOOK	PLOTTED	BY
NO.	TEMPLATE	
	AREAS CHECKED	



FILE NAME : H:\6373_Corlinville_Broad.St+C.XS_F.6373.dgn

USER NAME = _USERDESCR_

PLOT SCALE = 5.0000' / IN.

PLOT DATE = 2/11/2010

DESIGNED -

DRAWN -

CHECKED -

DATE -

REVISED -

REVISED -

REVISED -

REVISED -

STATE OF ILLINOIS
DEPARTMENT OF TRANSPORTATION

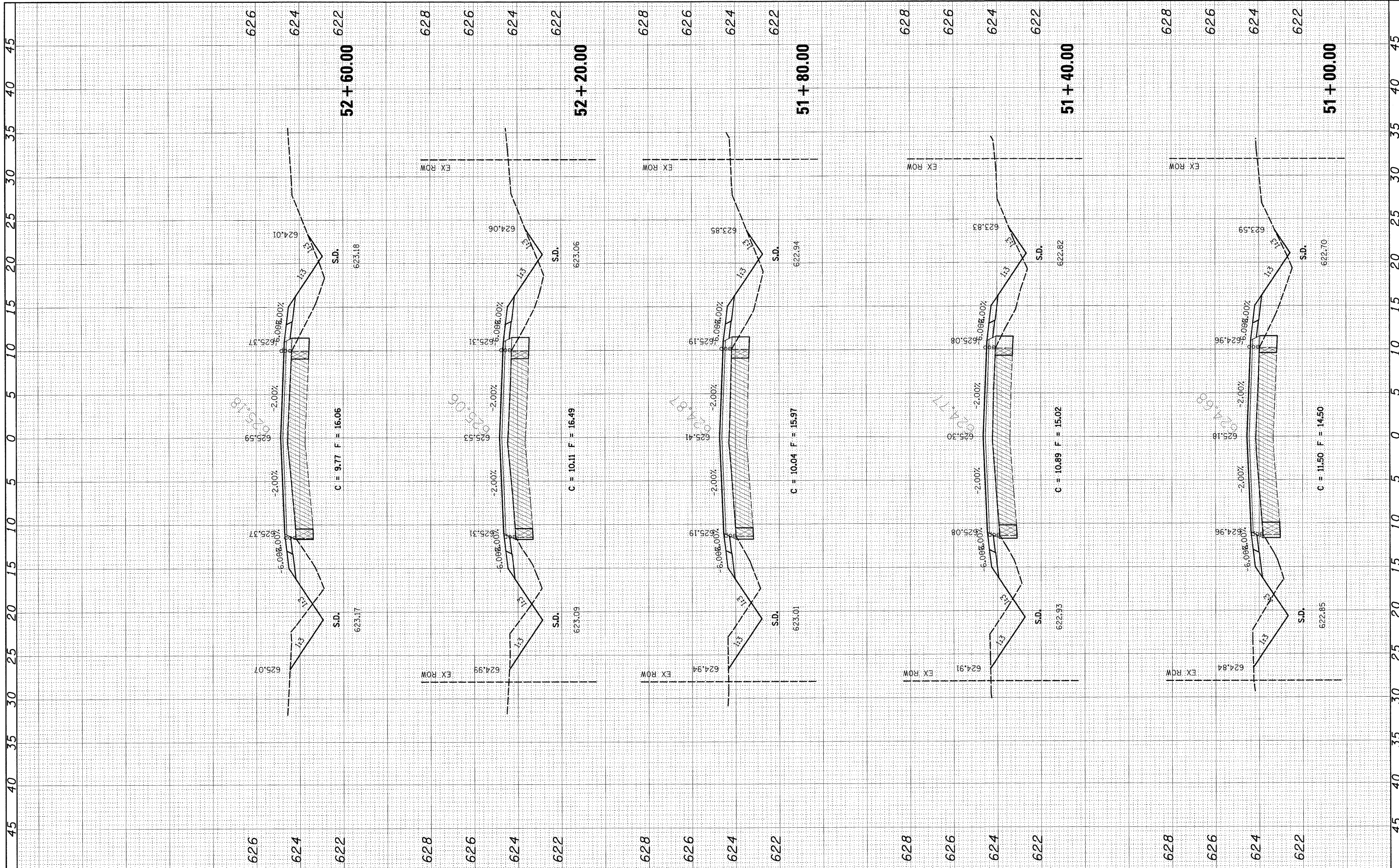
CROSS SECTIONS
NORTH BROAD STREET

SCALE: SHEET NO. OF SHEETS STA. 49+00.00 TO STA. 50+60.00

F.A.I. RTE.	SECTION	COUNTY	TOTAL SHEETS	SHEET NO.
8277	09-00036-00-RS	MACOUPIN	38	26
CONTRACT NO. 93528				
ILLINOIS FED. AID PROJECT				

FINAL SURVEY	SURVEYED	BY	DATE
NOTE BOOK	PLOTTED		
NO.	TEMPLATE		
	AREAS		
	CHECKED		

ORIGINAL SURVEY	SURVEYED	BY	DATE
NOTE BOOK	PLOTTED		
NO.	TEMPLATE		
	AREAS		
	CHECKED		



FILE NAME = H:\6373_Corlirville_Broad_St\C_XS_F_6373.dgn

USER NAME = _USERDESCR.
 PLOT SCALE = 5.0000' / IN.
 PLOT DATE = 2/11/2010

DESIGNED -
 DRAWN -
 CHECKED -
 DATE -

REVISED -
 REVISED -
 REVISED -
 REVISED -

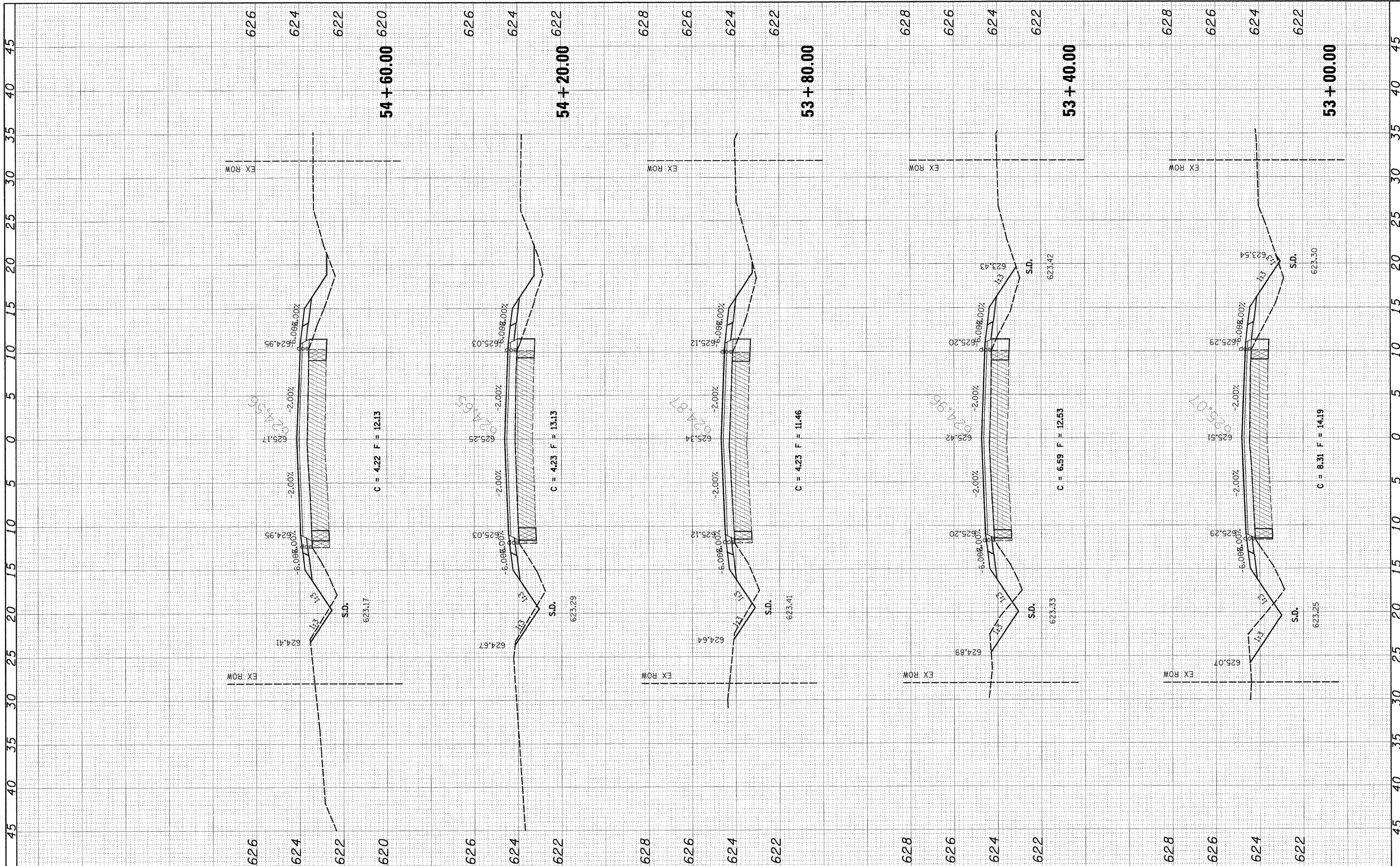
**STATE OF ILLINOIS
 DEPARTMENT OF TRANSPORTATION**

**CROSS SECTIONS
 NORTH BROAD STREET**
 SCALE: SHEET NO. OF SHEETS STA. 51+00.00 TO STA. 52+60.00

F.A.U. RTE.	SECTION	COUNTY	TOTAL SHEETS	SHEET NO.
8277	09-00036-00-RS	MACOUPIN	38	27
CONTRACT NO. 093528			ILLINOIS FED. AID PROJECT	

FINAL SURVEY	SURVEYED	BY	DATE
NOTE BOOK	PLOTTED		
AREAS	TEMPLATE		
CHECKED	AREAS		
	CHECKED		

ORIGINAL SURVEY	SURVEYED	BY	DATE
NOTE BOOK	PLOTTED		
AREAS	TEMPLATE		
CHECKED	AREAS		
	CHECKED		



FILE NAME = H:\6373_Corlvinville_Broad_St\C_X5_F_6373.dgn

USER NAME = .USERDESCR.
 DESIGNED -
 DRAWN -
 CHECKED -
 DATE -

REVISOR -
 REVISION -
 REVISION -
 REVISION -

**STATE OF ILLINOIS
 DEPARTMENT OF TRANSPORTATION**

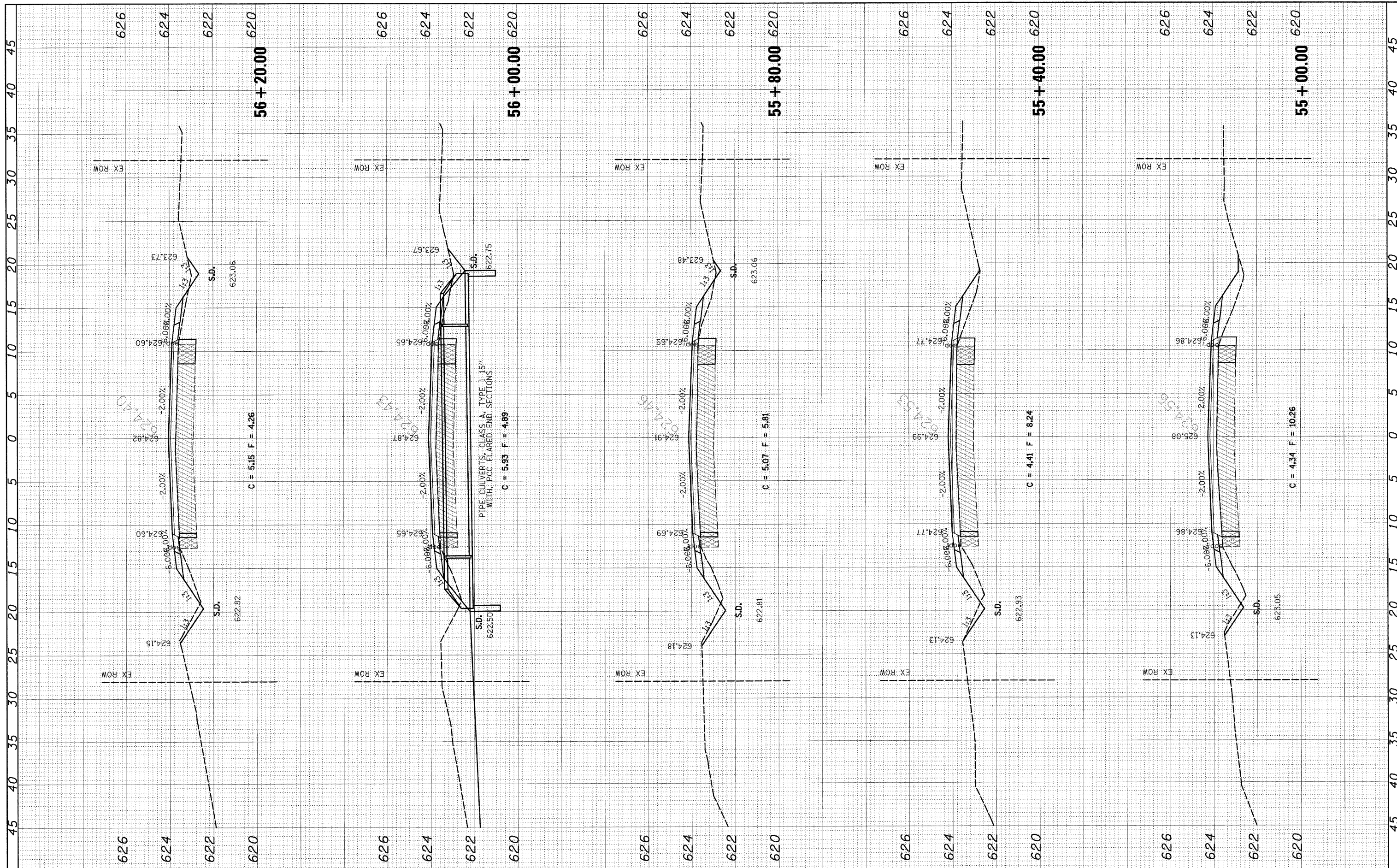
**CROSS SECTIONS
 NORTH BROAD STREET**

SCALE: SHEET NO. OF SHEETS STA. 53+00.00 TO STA. 54+60.00

F.A.U. RTE.	SECTION	COUNTY	TOTAL SHEETS	SHEET NO.
8277	09-00036-00-RS	MACOUPIN	38	28
ILLINOIS FED. AID PROJECT			CONTRACT NO. 93528	

FINAL	SURVEYED	DATE
SURVEY	PLOTTED	
NOTE BOOK	TEMPLATE	
NO.	AREAS CHECKED	

ORIGINAL	SURVEYED	DATE
SURVEY	PLOTTED	
NOTE BOOK	TEMPLATE	
NO.	AREAS CHECKED	



FILE NAME = H:\6373_Carlinville_Broad_St\C_X5_F_6373.dgn

USER NAME = _USERDESCR_

PLOT SCALE = 5.0000' / IN.

PLOT DATE = 2/11/2010

DESIGNED -

DRAWN -

CHECKED -

DATE -

REVISED -

REVISED -

REVISED -

REVISED -

STATE OF ILLINOIS
DEPARTMENT OF TRANSPORTATION

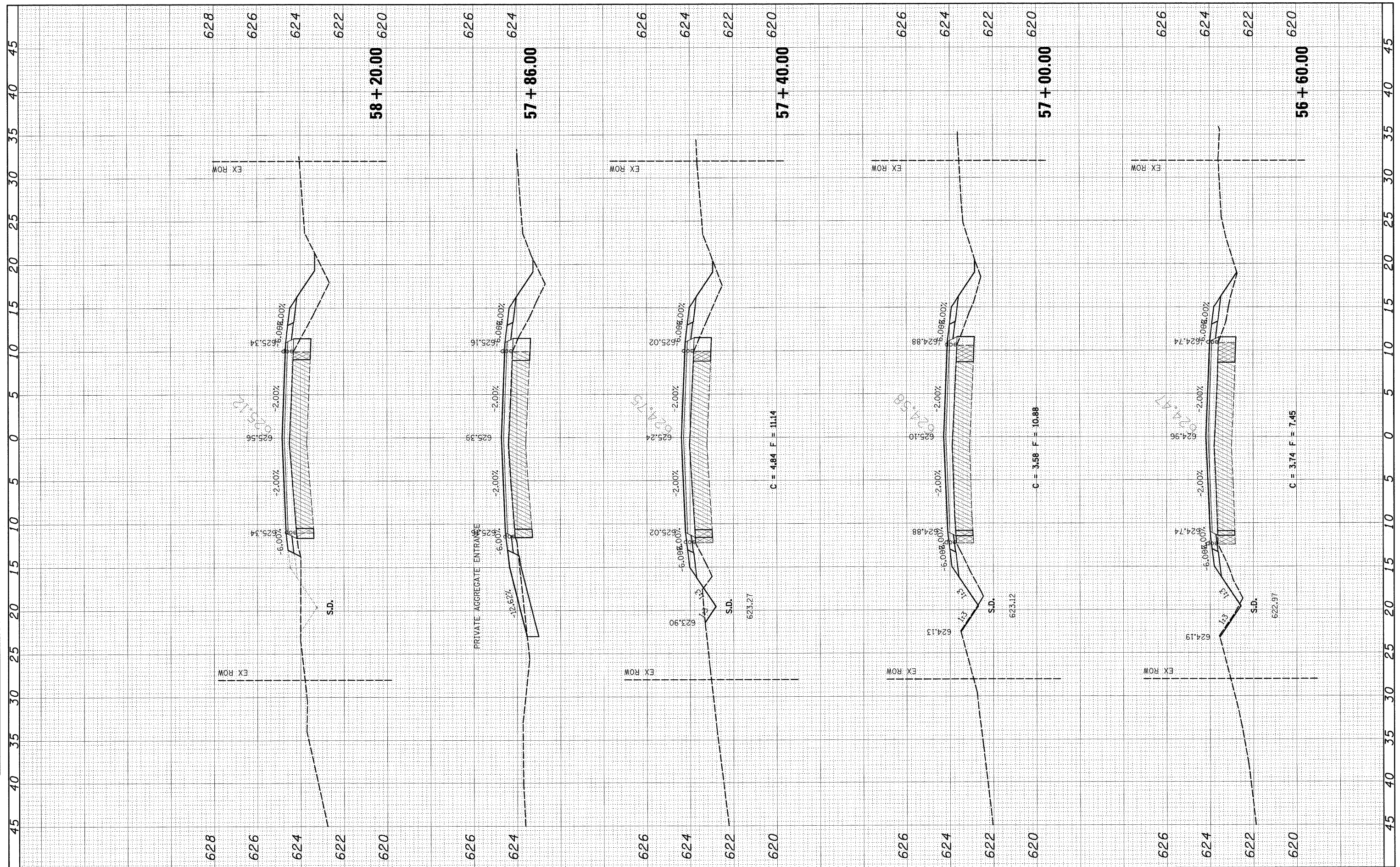
CROSS SECTIONS
NORTH BROAD STREET

SCALE: SHEET NO. OF SHEETS STA. 55+00.00 TO STA. 56+20.00

F.A.U. RTE.	SECTION	COUNTY	TOTAL SHEETS	SHEET NO.
8277	09-00036-00-RS	MACOUPIN	38	29
ILLINOIS FED. AID PROJECT			CONTRACT NO. 93528	

FINAL SURVEY	SURVEYED	BY	DATE
NOTE BOOK	PLOTTED		
NO.	TEMPLATE		
	AREAS CHECKED		

ORIGINAL SURVEY	SURVEYED	BY	DATE
NOTE BOOK	PLOTTED		
NO.	TEMPLATE		
	AREAS CHECKED		



FILE NAME = H:\6373_Corlirville_Broad_St\C.XS.F_6373.dgn
 USER NAME = _USERDESCR_

DESIGNED -
 DRAWN -
 CHECKED -
 DATE -

REVISIED -
 REVISIED -
 REVISIED -
 REVISIED -

**STATE OF ILLINOIS
 DEPARTMENT OF TRANSPORTATION**

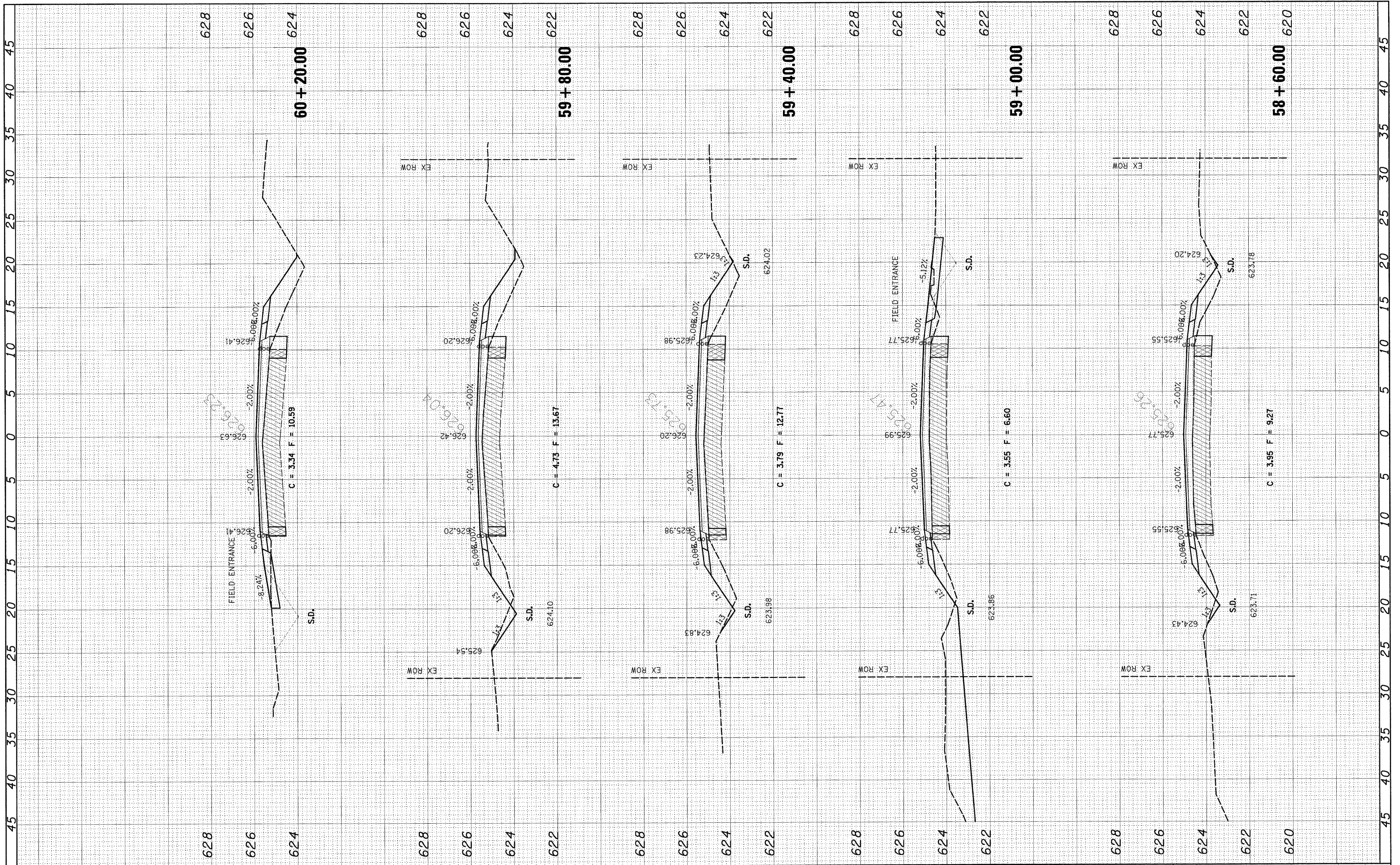
**CROSS SECTIONS
 NORTH BROAD STREET**

SCALE: SHEET NO. OF SHEETS STA. 56+60.00 TO STA. 58+20.00

F.A.U. RTE.	SECTION	COUNTY	TOTAL SHEETS	SHEET NO.
8277	09-00036-00-RS	MACOUPIN	38	30
CONTRACT NO. 990528				
ILLINOIS FED. AID PROJECT				

FINAL	SURVEYED	DATE
NOTE BOOK	PLOTTED	BY
AREAS	TEMPLATE	
CHECKED	AREAS	

ORIGINAL	SURVEYED	DATE
NOTE BOOK	PLOTTED	BY
AREAS	TEMPLATE	
CHECKED	AREAS	



FILE NAME = H:\6373_Corlinville_Broad_St\C.XS.F_6373.dgn

USER NAME = _USERDESCR_

PLOT SCALE = 5.0000' / 1" IN.

PLOT DATE = 2/11/2010

DESIGNED -

DRAWN -

CHECKED -

DATE -

REVISED -

REVISED -

REVISED -

REVISED -

STATE OF ILLINOIS
DEPARTMENT OF TRANSPORTATION

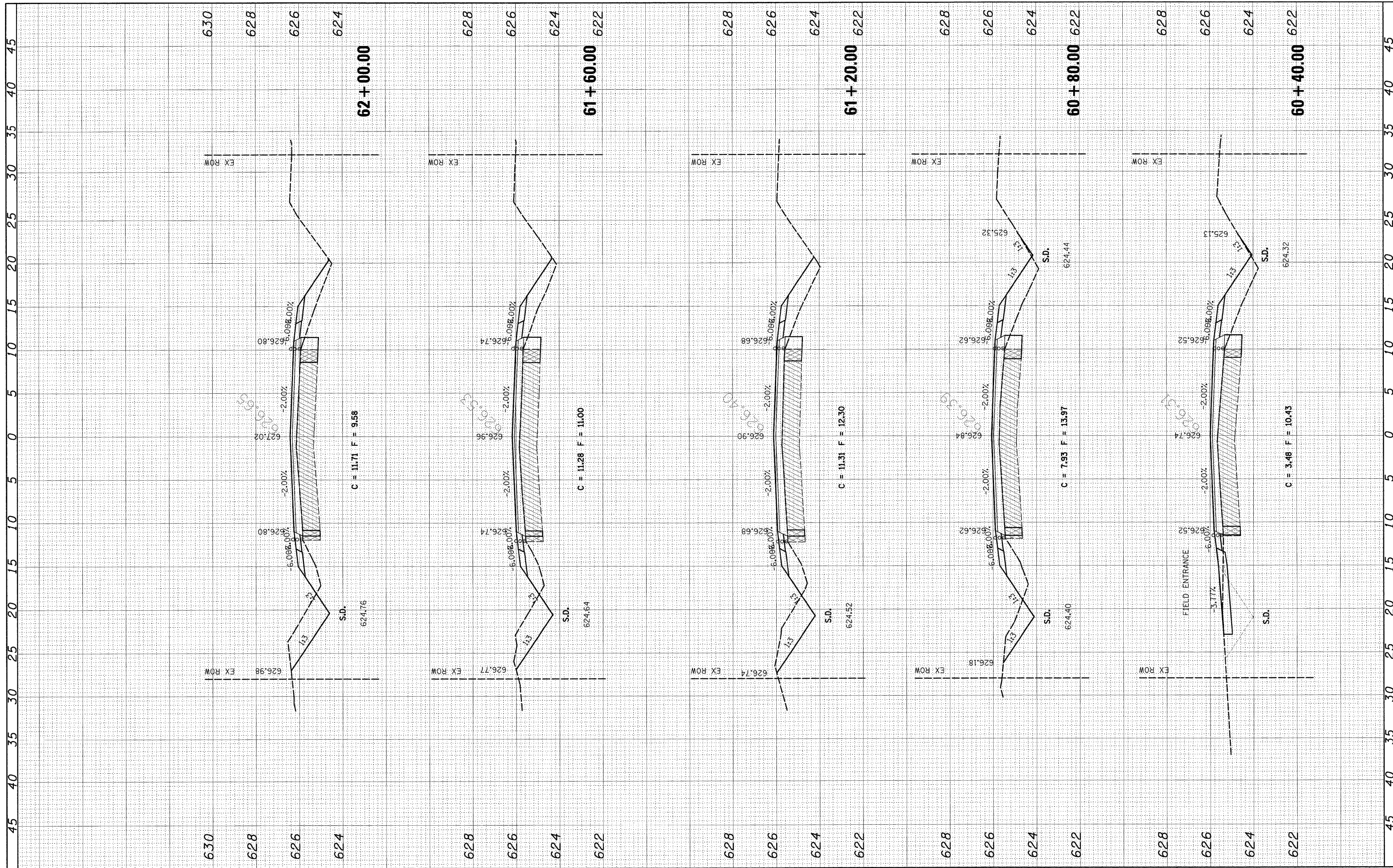
CROSS SECTIONS
NORTH BROAD STREET

SCALE: SHEET NO. OF SHEETS STA. 58+60.00 TO STA. 60+20.00

F.A.U. RTE.	SECTION	COUNTY	TOTAL SHEETS	SHEET NO.
8277	09-00036-00-RS	MACOUPIN	38	31
ILLINOIS FED. AID PROJECT			CONTRACT NO. 9 3 5 2 8	

FINAL SURVEY	SURVEYED	BY	DATE
NOTE BOOK	PLOTTED		
AREAS	TEMPLATE		
NO.	AREAS CHECKED		

ORIGINAL SURVEY	SURVEYED	BY	DATE
NOTE BOOK	PLOTTED		
AREAS	TEMPLATE		
NO.	AREAS CHECKED		



FILE NAME = H:\6373_Carlisleville_Broad_Stationing_XS_F-6373.dgn

USER NAME = _USERDESCR_

PLOT SCALE = 5.0000' / IN.

PLOT DATE = 2/11/2010

DESIGNED	-
DRAWN	-
CHECKED	-
DATE	-
REVISED	-
REVISED	-
REVISED	-
REVISED	-

**STATE OF ILLINOIS
DEPARTMENT OF TRANSPORTATION**

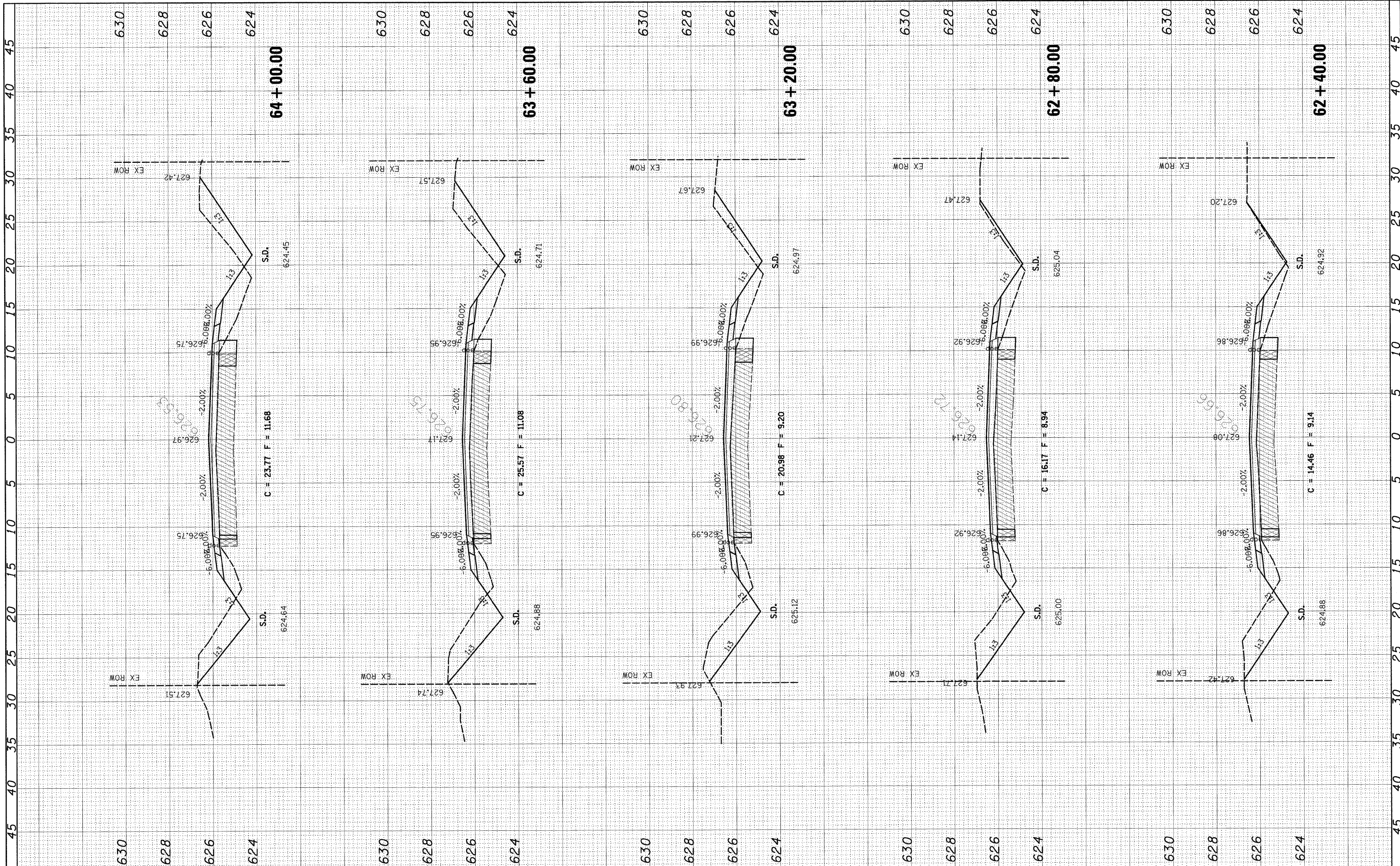
**CROSS SECTIONS
NORTH BROAD STREET**

SCALE: SHEET NO. OF SHEETS STA. 60+40.00 TO STA. 62+00.00

F.A.U. RTE.	SECTION	COUNTY	TOTAL SHEETS	SHEET NO.
8277	09-00036-00-RS	MACOUPIN	38	32
CONTRACT NO. 93528				
ILLINOIS FED. AID PROJECT				

FINAL SURVEY	SURVEYED	BY	DATE
NOTE BOOK	PLOTTED		
AREAS CHECKED	TEMPLATE		
	AREAS		
	CHECKED		

ORIGINAL SURVEY	SURVEYED	BY	DATE
NOTE BOOK	PLOTTED		
AREAS CHECKED	TEMPLATE		
	AREAS		
	CHECKED		



FILE NAME = H:\6373_CorLivville_Broad_St\C.X5_F_6373.dgn
 USER NAME = .USERDESCR.
 PLOT SCALE = 5.0000' / 1".
 PLOT DATE = 2/11/2010

DESIGNED -
 DRAWN -
 CHECKED -
 DATE -

REVISED -
 REVISED -
 REVISED -
 REVISED -

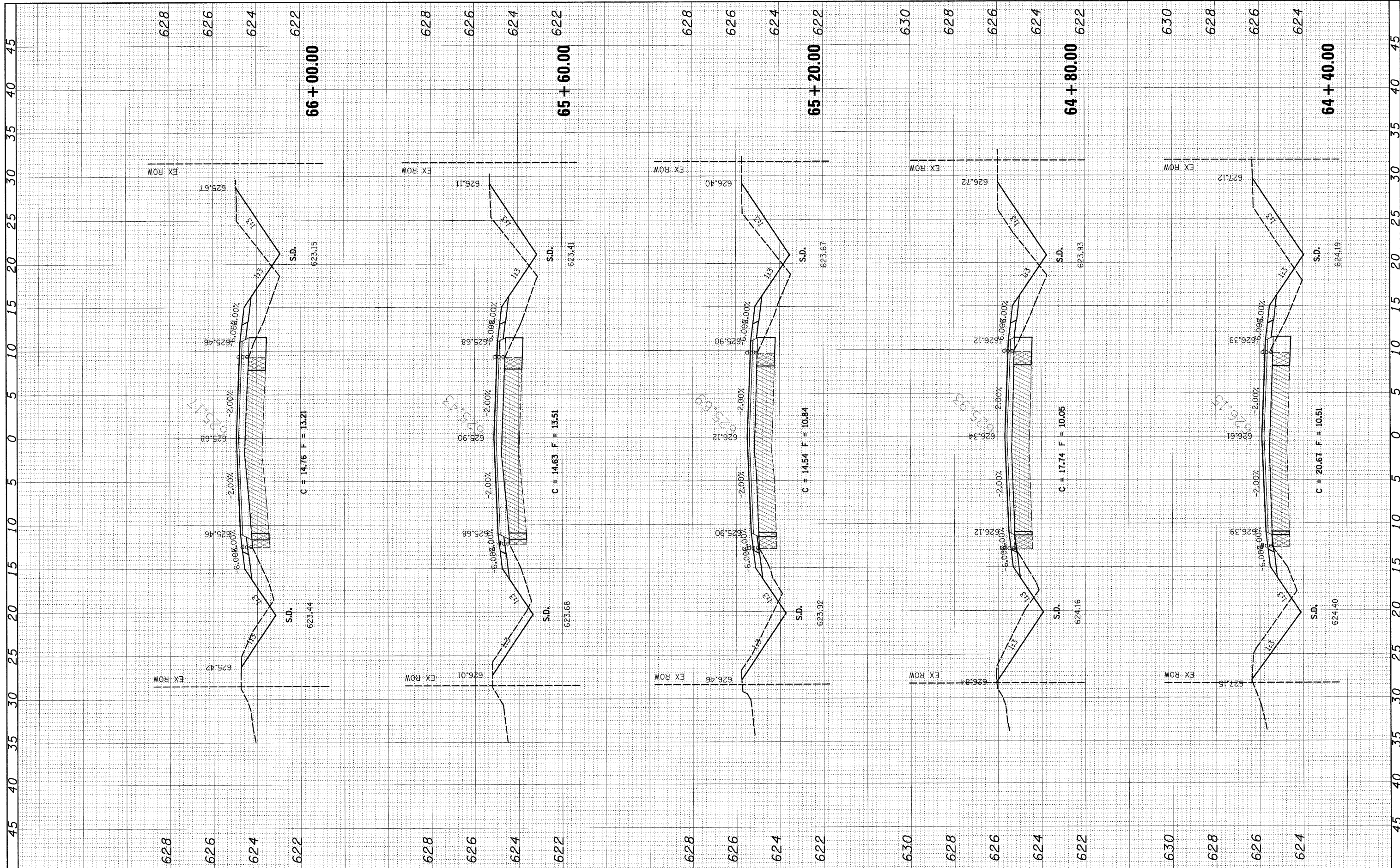
**STATE OF ILLINOIS
 DEPARTMENT OF TRANSPORTATION**

**CROSS SECTIONS
 NORTH BROAD STREET**
 SCALE: SHEET NO. OF SHEETS STA. 62+40.00 TO STA. 64+00.00

F.A.U. RTE.	SECTION	COUNTY	TOTAL SHEETS	SHEET NO.
8277	09-00036-00-RS	MACOUPIN	38	33
CONTRACT NO. 93528				
ILLINOIS FED. AID PROJECT				

FINAL SURVEY	SURVEYED	BY	DATE
NOTE BOOK	PLOTTED		
AREAS CHECKED	TEMPLATE		
NO.	AREAS CHECKED		

ORIGINAL SURVEY	SURVEYED	BY	DATE
NOTE BOOK	PLOTTED		
AREAS CHECKED	TEMPLATE		
NO.	AREAS CHECKED		



FILE NAME = H:\6373_Corlunville_Broad_St\C.XS_F_6373.dgn

USER NAME = _USERDESCR_

PLOT SCALE = 5.0000' / 1IN.

PLOT DATE = 2/11/2010

DESIGNED -

DRAWN -

CHECKED -

DATE -

REVISED -

REVISED -

REVISED -

REVISED -

STATE OF ILLINOIS
DEPARTMENT OF TRANSPORTATION

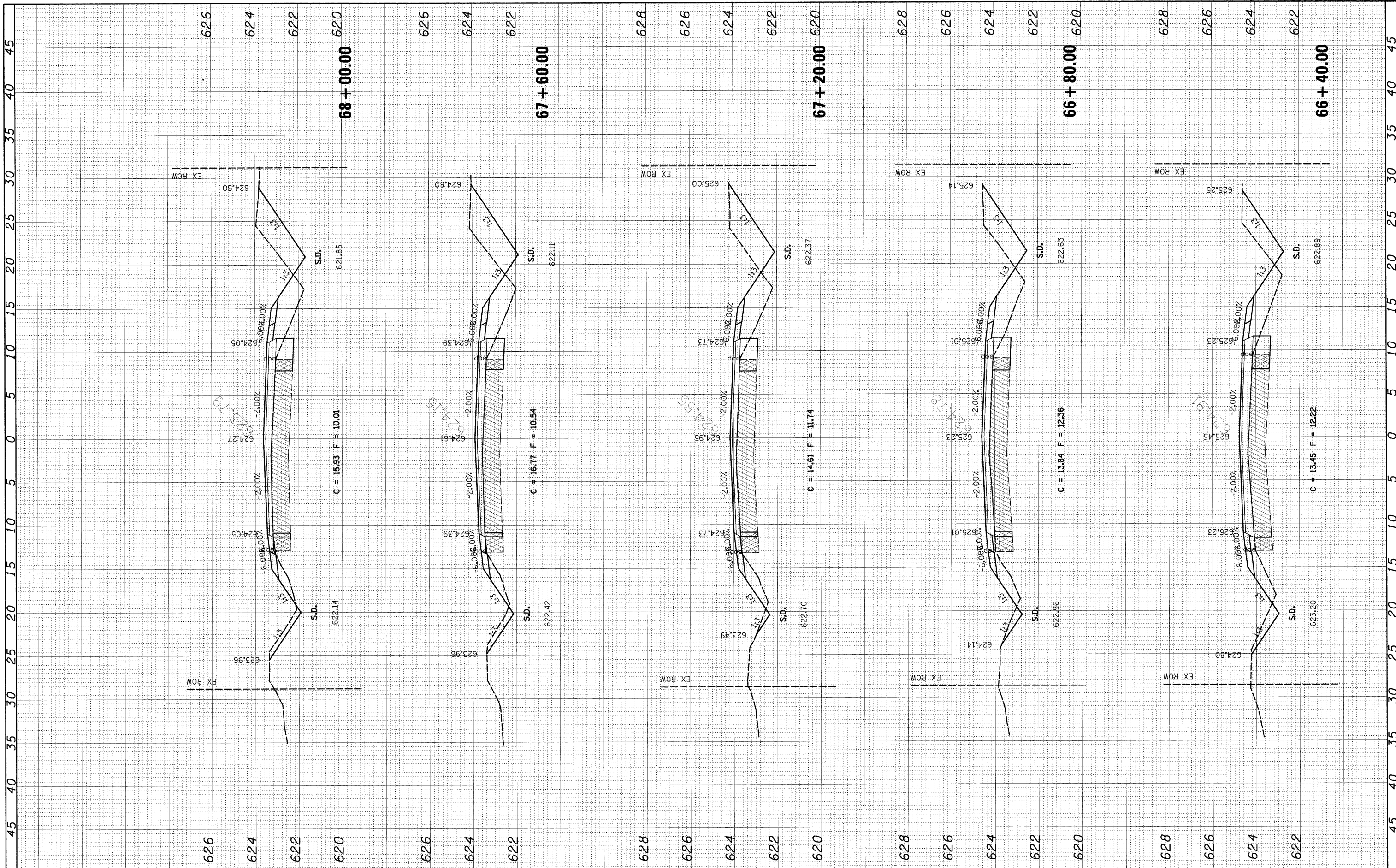
CROSS SECTIONS
NORTH BROAD STREET

SCALE: SHEET NO. OF SHEETS STA. 64+00.00 TO STA. 66+00.00

F.A.I. RTE.	SECTION	COUNTY	TOTAL SHEETS	SHEET NO.
8277	09-00036-00-RS	MACOUPIN	38	34
CONTRACT NO. 93528			ILLINOIS FED. AID PROJECT	

FINAL SURVEY	SURVEYED	BY	DATE
NOTE BOOK	PLOTTED		
NO.	TEMPLATE		
	AREAS CHECKED		

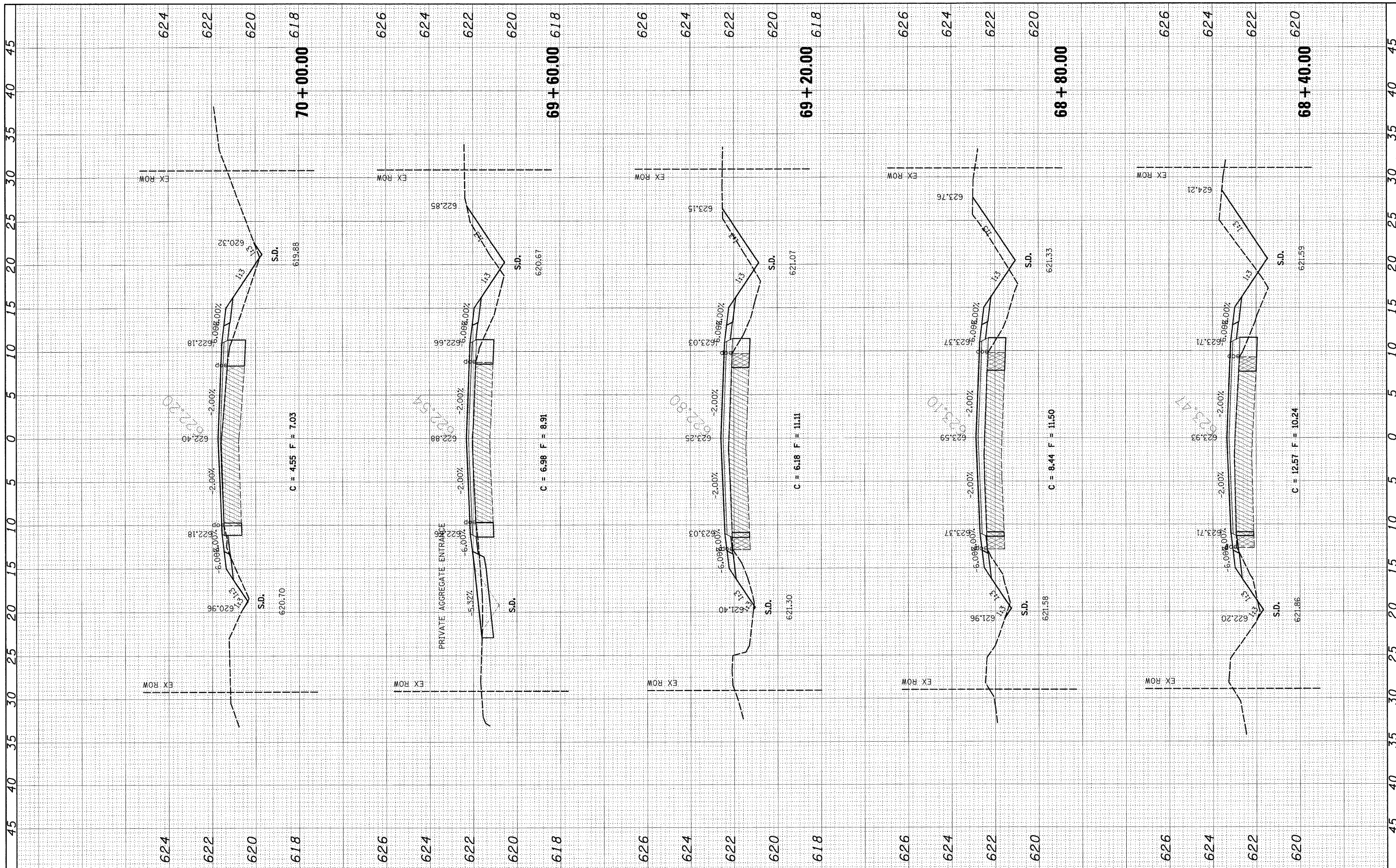
ORIGINAL SURVEY	SURVEYED	BY	DATE
NOTE BOOK	PLOTTED		
NO.	TEMPLATE		
	AREAS CHECKED		



FILE NAME = H:\6373_Carlinville_Broad_Street_XS_F_63/3.dgn	USER NAME = .USERDESCR.	DESIGNED -	REVISED -	STATE OF ILLINOIS DEPARTMENT OF TRANSPORTATION	CROSS SECTIONS NORTH BROAD STREET			F.A.U. RTE. 8277	SECTION 09-00036-00-RS	COUNTY MACOUPIN	TOTAL SHEETS 38	SHEET NO. 35
PLOT SCALE = 5.0000' / IN.	PLOT DATE = 2/11/2010	DRAWN -	REVISED -		SCALE:	SHEET NO.	OF	SHEETS	STA. 66+40.00	TO STA. 68+00.00	ILLINOIS FED. AID PROJECT CONTRACT NO. 93528	
		CHECKED -	REVISED -									
		DATE -	REVISED -									

FINAL SURVEY	SURVEYED	BY	DATE
NOTE BOOK	PLOTTED		
NO.	TEMPLATE		
	AREAS CHECKED		

ORIGINAL SURVEY	SURVEYED	BY	DATE
NOTE BOOK	PLOTTED		
NO.	TEMPLATE		
	AREAS CHECKED		



FILE NAME = H:\6373_Corlinville_Broad_St\C.XS_F_6373.dgn
 USER NAME = _USERDESCR_

DESIGNED -
 DRAWN -
 CHECKED -
 DATE -

REVISED -
 REVISED -
 REVISED -
 REVISED -

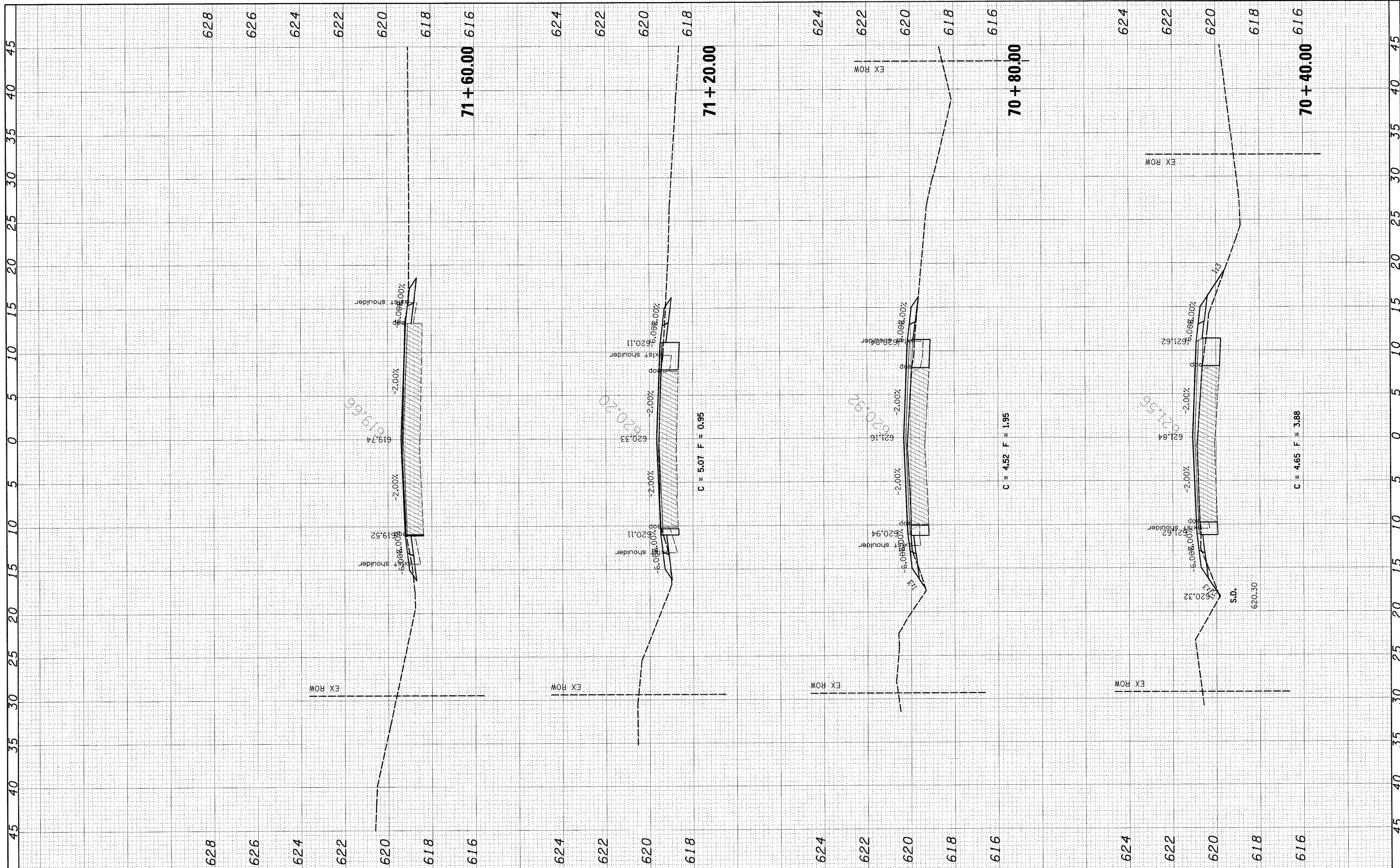
**STATE OF ILLINOIS
 DEPARTMENT OF TRANSPORTATION**

**CROSS SECTIONS
 NORTH BROAD STREET**
 SCALE: SHEET NO. OF SHEETS STA. 68+40.00 TO STA. 70+00.00

F.A.U. RTE.	SECTION	COUNTY	TOTAL SHEETS	SHEET NO.
8277	09-00036-00-RS	MACOUPIN	38	36
				CONTRACT NO. 93528
ILLINOIS FED. AID PROJECT				

FINAL SURVEY	SURVEYED	BY	DATE
NOTE BOOK	PLOTTED		
NO.	TEMPLATE		
	AREAS		
	CHECKED		

ORIGINAL SURVEY	SURVEYED	BY	DATE
NOTE BOOK	PLOTTED		
NO.	TEMPLATE		
	AREAS		
	CHECKED		



**STATE OF ILLINOIS
DEPARTMENT OF TRANSPORTATION**

**CROSS SECTIONS
NORTH BROAD STREET**

FILE NAME = H:\6373.Carlinville.Broad.St\VC_XS.F_6373.dgn

USER NAME = _USERDESCR_

DESIGNED -
DRAWN -
CHECKED -
DATE -

REVISD -
REVISD -
REVISD -
REVISD -


REVISD -
REVISD -
REVISD -
REVISD -

SCALE: SHEET NO. OF SHEETS STA. 70+40.00 TO STA. 71+60.00

F. ALL. RTE.	SECTION	COUNTY	TOTAL SHEETS	SHEET NO.
B277	09-00036-00-RS	MACOUPIN	38	37
CONTRACT NO. 93528				
ILLINOIS FED. AID PROJECT				

FINAL SURVEY	SURVEYED	BY	DATE
NOTE BOOK	NOTED		
AREAS	AREAS		
CHECKED	CHECKED		

ORIGINAL SURVEY	SURVEYED	BY	DATE
NOTE BOOK	NOTED		
AREAS	AREAS		
CHECKED	CHECKED		



FILE NAME = H:\6373_Corlville_Broad_St\C_XS_F_6373.dgn

USER NAME = _USERDESCR_

PLOT SCALE = 5.0000' / IN.

PLOT DATE = 2/11/2010

DESIGNED -

DRAWN -

CHECKED -

DATE -

REVISED -

REVISED -

REVISED -

REVISED -

STATE OF ILLINOIS
DEPARTMENT OF TRANSPORTATION

CROSS SECTIONS
NORTH BROAD STREET

SCALE: SHEET NO. OF SHEETS STA. 71+80.00 TO STA. 71+80.00

F.A.U. RTE.	SECTION	COUNTY	TOTAL SHEETS	SHEET NO.
8277	09-00036-00-RS	MACOUPIN	38	38
ILLINOIS FED. AID PROJECT			CONTRACT NO. 93528	