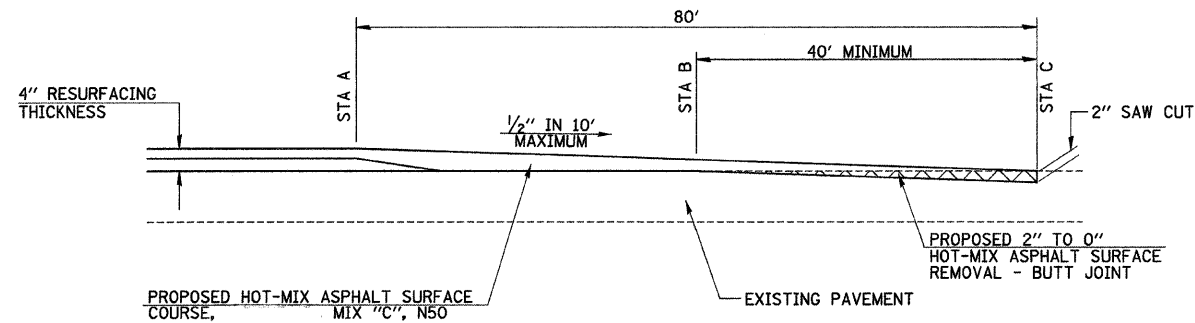


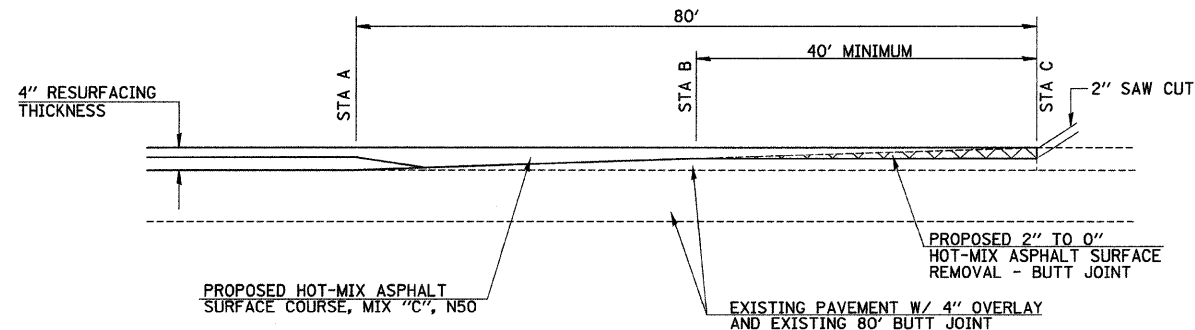
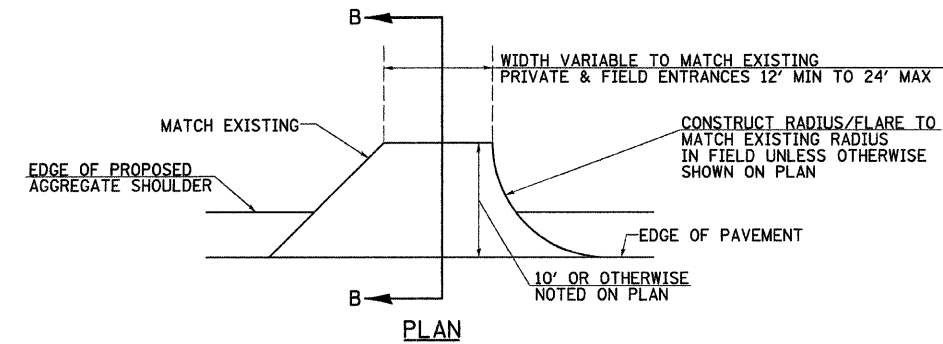
SIDEROAD DETAIL

PROPOSED ENTRANCE TAPERS  
STA 255+67.78 TO STA 274+00.00



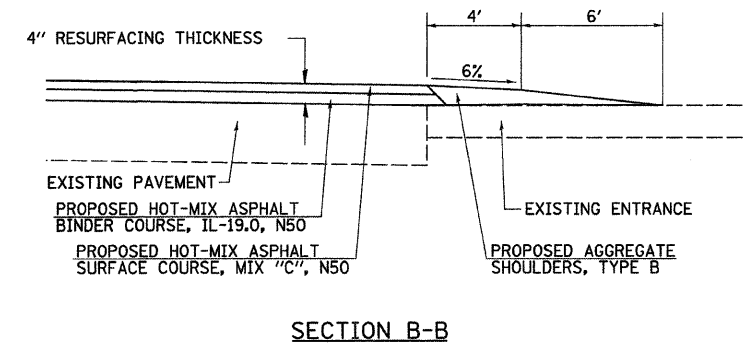
STA A	STA B	STA C
216+78.97	216+38.97	215+98.97

WEST END BUTT JOINT DETAIL



STA A	STA B	STA C
283+26.84	283+66.84	284+06.84

EAST END BUTT JOINT DETAIL



ENTRANCE TAPERS  
STA 215+98.97 TO STA 255+67.78  
STA 274+00.00 TO STA 284+06.84

FILE NAME =  
v:\transportation\2839\2839D002.dgn

USER NAME = jolson

PLOT SCALE = 1/8" = 1' / IN.  
PLOT DATE = 2/26/2010

DESIGNED - JRB  
DRAWN - JMO  
CHECKED - JRB  
DATE - 1-21-2010

REVISED -  
REVISED -  
REVISED -  
REVISED -

STATE OF ILLINOIS  
DEPARTMENT OF TRANSPORTATION

LITERBERRY-PRENTICE ROAD (CH 19)  
SPECIAL DETAILS

SCALE: NONE SHEET NO. 2 OF 2 SHEETS STA. TO STA.

F.A.S. RTE.	SECTION	COUNTY	TOTAL SHEETS	SHEET NO.
611	05-00093-03-FP	MORGAN	31	15
ILLINOIS FED. AID PROJECT			CONTRACT NO. 93535	