

F.A.U. RTE.	SECTION	COUNTY	TOTAL SHEETS	SHEET NO.
8243	09-00134-00-DR	MONTGOMERY	32	1
		ILLINOIS	CONTRACT NO. 93537	

INDEX OF SHEETS

- 1 COVER SHEET
- 2 GENERAL NOTES, MIXTURE REQUIREMENTS & COMMITMENTS
- 3 SUMMARY OF QUANTITIES
- 4 TYPICAL SECTIONS
- 5 SCHEDULE OF QUANTITIES
- 6 EXISTING SITE PLAN
- 7 PROPOSED SITE PLAN
- 8 PLAN AND PROFILE SHEET
- 9 MAINTENANCE OF TRAFFIC/ROAD CLOSURE PLAN
- 10-23 STRUCTURAL SHEETS
- 24 CHAINLINK FENCE DETAILS
- 25 EROSION CONTROL DETAILS
- 26-32 ROADWAY CROSS SECTIONS

HIGHWAY STANDARDS

- 000001-05 STANDARD SYMBOLS, ABBREVIATIONS AND PATTERNS
- 280001-05 TEMPORARY EROSION CONTROL SYSTEMS
- 515001-03 NAME PLATE FOR BRIDGES
- 630001-08 STEEL PLATE BEAM GUARDRAIL
- 701901-01 TRAFFIC CONTROL DEVICES
- 720001-01 SIGN PANEL MOUNTING DETAILS
- 720006-02 SIGN PANEL ERECTION DETAILS
- 728001-01 TELESCOPING STEEL SIGN SUPPORT
- 780001-02 TYPICAL PAVEMENT MARKINGS
- BLR 21-8 TYPICAL APPLICATION OF TRAFFIC CONTROL DEVICES FOR CONSTRUCTION ON RURAL LOCAL HIGHWAYS
- BLR 27-1 TRAFFIC BARRIER TERMINAL TYPE 5A
- BLR 23-3 TRAFFIC BARRIER TERMINAL TYPE 1

ROADWAY CLASS:

URBAN - MINOR ARTERIAL
 2030 ADT = 2180
 2.0% TRUCKS
 POSTED SPEED = 30 MPH

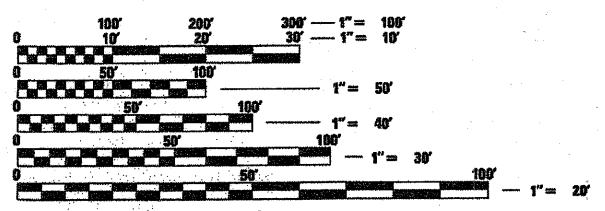
UTILITIES

ILLINOIS CONSOLIDATED COMMUNICATIONS
 1000 SOUTH SPRESSER ST.
 TAYLORVILLE, IL 62568
 ATTENTION: DOUG HOUTCHINS 217-824-9909

AMEREN IP (ELECTRIC & GAS)
 500 OLD BUS LINE ROAD
 P.O. BOX 579
 HILLSBORO, IL 62049
 ATTENTION: DEBBY LEWEY 217-532-8278

CITY OF LITCHFIELD
 WATER, SEWER AND STREET DEPT.
 120 EAST RYDER
 LITCHFIELD, IL 62056
 ATTENTION: ART LEVOY 217-324-4716

DAM PROPERTY OWNER: CITY OF LITCHFIELD



FULL SIZE PLANS HAVE BEEN PREPARED USING STANDARD ENGINEERING SCALES. REDUCED SIZED PLANS WILL NOT CONFORM TO STANDARD SCALES. IN MAKING MEASUREMENTS ON REDUCED PLANS, THE ABOVE SCALES MAY BE USED.

J.U.L.I.E.
 JOINT UTILITY LOCATION INFORMATION FOR EXCAVATION
 1-800-892-0123
 OR 811

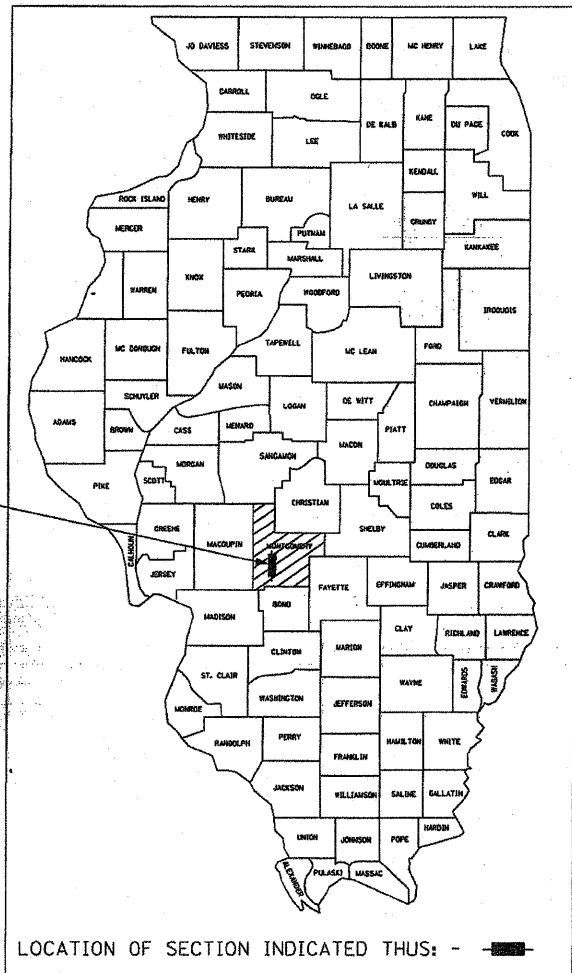
**STATE OF ILLINOIS
 MONTGOMERY COUNTY**

**PROPOSED PLANS
 EMERGENCY RELIEF PROGRAM**


**F.A.U. ROUTE 8243
 SECTION 09-00134-00-DR
 PROJECT ER-5039(011)**

**MONTGOMERY COUNTY
 JOB NUMBER: C-96-211-10
 NIEMANVILLE TRAIL - STRUCTURE REPAIRS
 AND WALTON LAKE DAM SPILLWAY REPLACEMENT**

PROJECT LOCATION



LOCATION MAP



LENGTH OF IMPROVEMENT = 483.33 FT. = 0.092 MILE

END STATION 5+51.33
 S.N. 068-3232
 CARRYING F.A.U. 8243
 OVER WALTON LAKE DAM
 STA. 1+98.33
 BEGIN STA. 0+68.00



SIGNATURE: *Kristin Timmons*
 DATE SIGNED: 3-2-2010
 LICENSE EXPIRATION DATE: 11-30-2011

APPROVED 3-3 20 10
[Signature]
 COUNTY ENGINEER, MONTGOMERY COUNTY, ILLINOIS

PASSED March 30 20 10
[Signature]
 DISTRICT SIX ENGINEER OF LOCAL ROADS & STREETS

PASSED March 30 20 10
[Signature]
 DISTRICT CONSTRUCTION ENGINEER

Releasing For Bid Based on Limited Review March 30 20 10
[Signature]
 DEPUTY DIRECTOR OF HIGHWAYS, REGION FOUR ENGINEER

STATE OF ILLINOIS
 DEPARTMENT OF TRANSPORTATION

CONTRACT NO. **93537**

