


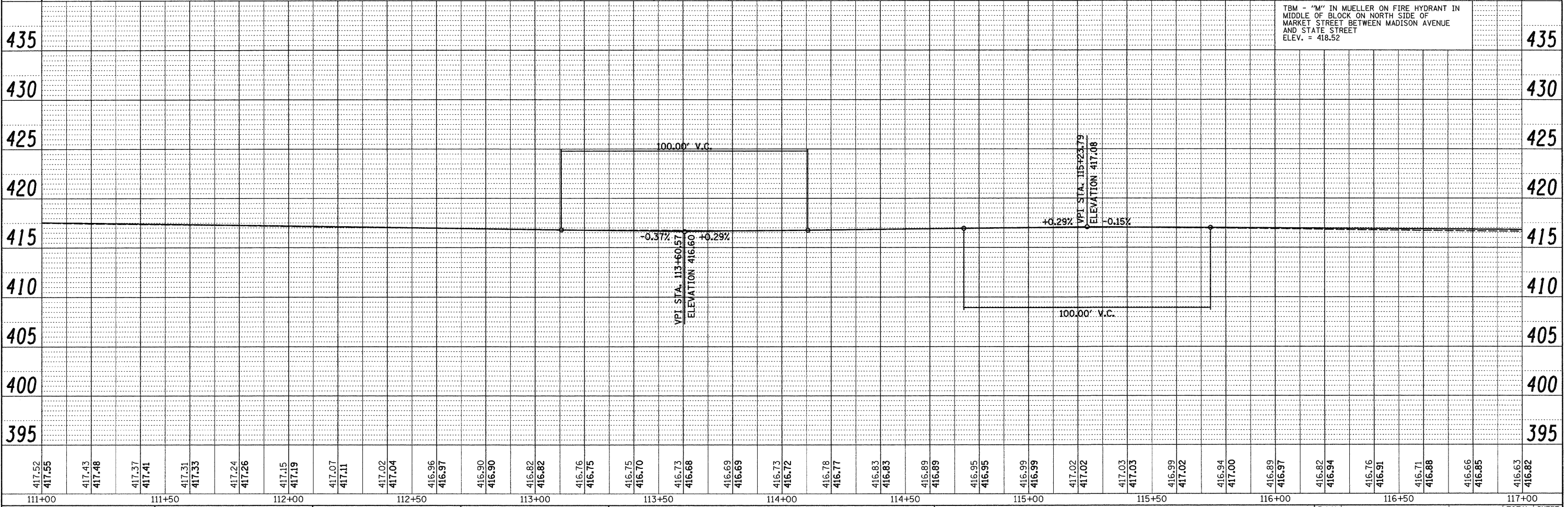
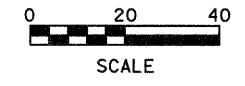
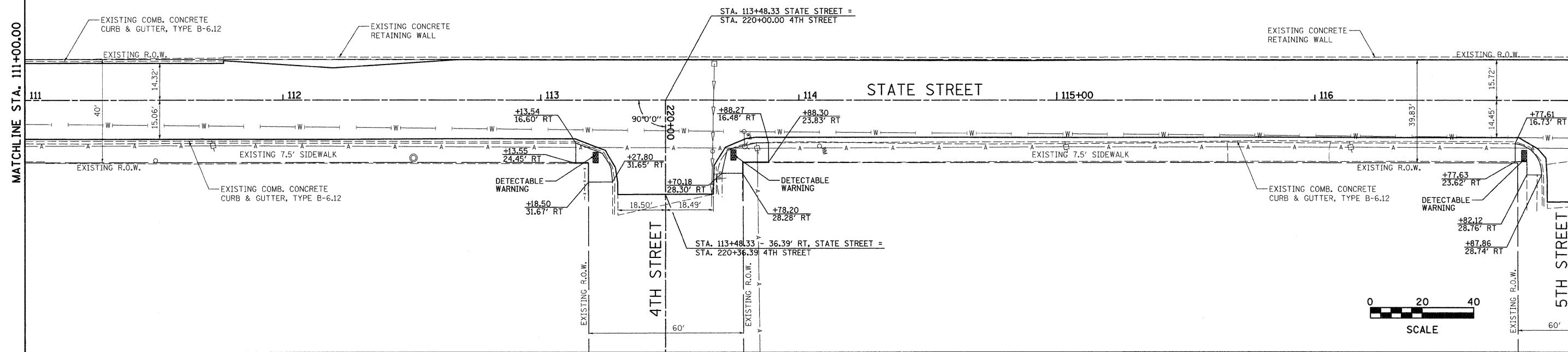


DATE	
BY	
REVISIONS	
NO.	
PLAN	
NO.	
NOTE BOOK	
NO.	
ALIGNMENT CHECKED	
DATE	
CADD FILE NAME	

DATE	
BY	
REVISIONS	
NO.	
PROFILE	
NO.	
GRADES CHECKED	
DATE	
STAKE PLACEMENT	
NOTATIONS	
CHKD	

- LEGEND**
-  PATCHES, CLASS B, TYPE II, 12"
 -  PATCHES, CLASS B, TYPE III, 12"
 -  PATCHES, CLASS B, TYPE IV, 12"



TBM - "M" IN MUELLER ON FIRE HYDRANT IN MIDDLE OF BLOCK ON NORTH SIDE OF MARKET STREET BETWEEN MADISON AVENUE AND STATE STREET ELEV. = 418.52

FILE NAME =	USER NAME = ramesh	DESIGNED -	REVISED -	CITY OF MADISON STATE STREET	PLAN & PROFILE	F.A.U. RTE.	SECTION	COUNTY	TOTAL SHEETS	SHEET NO.	
#FILE#	PLOT SCALE = #SCALE#	DRAWN -	REVISED -			9096	05-00021-02-RS	MADISON	37	18	
	PLOT DATE = 4/8/2010	CHECKED -	REVISED -			CONTRACT NO. 97441					
		DATE -	REVISED -			FED. ROAD DIST. NO. ILLINOIS FED. AID PROJECT					