




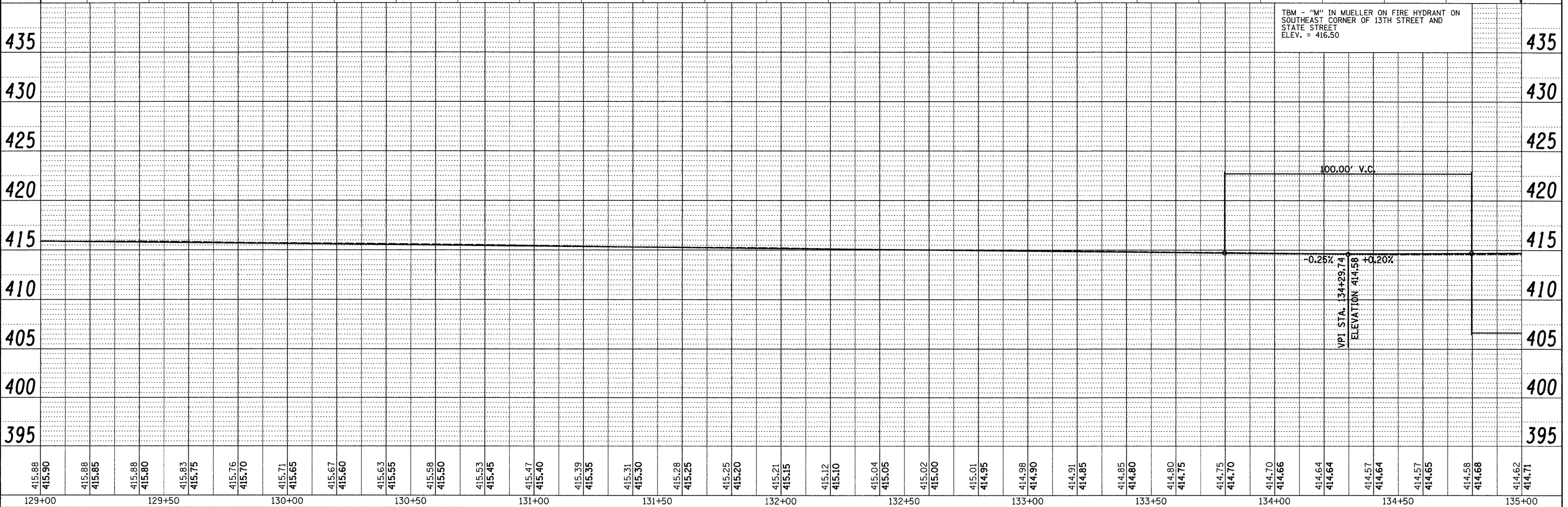
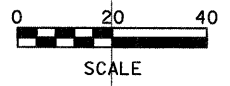
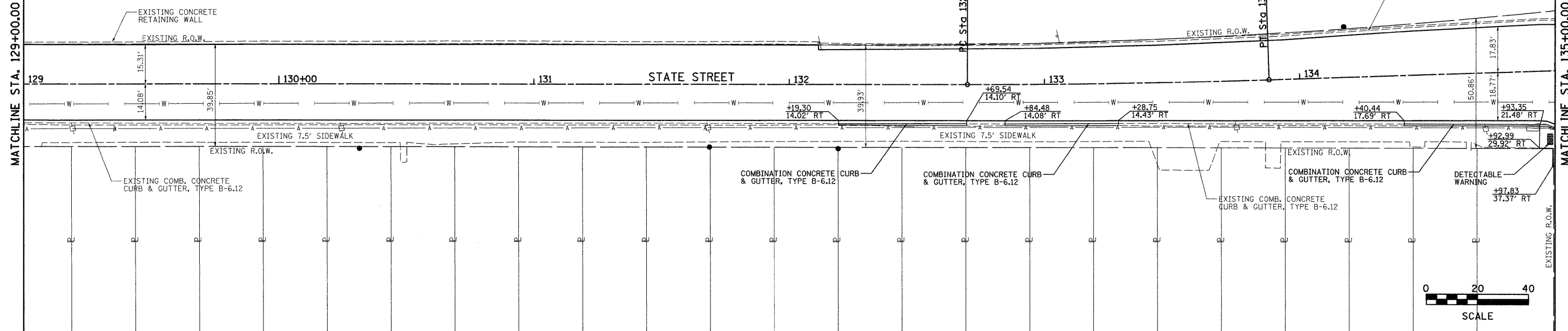
PLAN	SUBMITTED	BY	DATE
	FLOTTED		
	ALIGNED		
	CADD FILE NAME		
	NO.		

PROFILE	SUBMITTED	BY	DATE
	FLOTTED		
	GRADES CHECKED		
	STRUCTURE NOTATIONS CHKD		
	NO.		

LEGEND

-  PATCHES, CLASS B, TYPE II, 12"
-  PATCHES, CLASS B, TYPE III, 12"
-  PATCHES, CLASS B, TYPE IV, 12"

PROP. CURVE STAT-1
 PI STA. = 133+28.92
 $\Delta = 1^\circ 56' 05''$ (LT)
 $D = 1^\circ 38' 13''$
 $R = 3,500.00'$
 $T = 59.10'$
 $L = 118.19'$
 $E = 0.50'$
 P.C. STA = 132+69.81
 P.T. STA = 133+88.01



FILE NAME =	USER NAME = ramesh	DESIGNED -	REVISED -	CITY OF MADISON STATE STREET	PLAN & PROFILE	F.A.U. RTE.	SECTION	COUNTY	TOTAL SHEETS	SHEET NO.	
#FILEL#	PLOT SCALE = #SCALE#	DRAWN -	REVISED -			9096	05-00021-02-RS	MADISON	37	21	
	PLOT DATE = 4/8/2010	CHECKED -	REVISED -			CONTRACT NO. 97441					
		DATE -	REVISED -			FED. ROAD DIST. NO. ILLINOIS FED. AID PROJECT					