
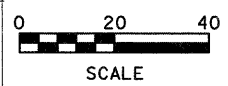
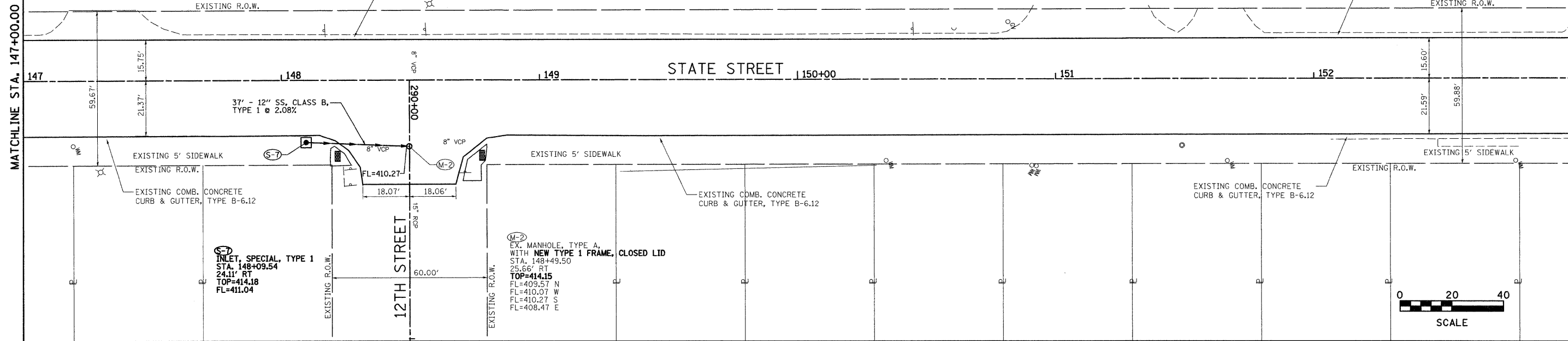




PLAN	SURVEYED	DATE
	PLOTTED	BY
	CHECKED	
	AT	
	DATE	
	NO.	
	FILE NAME	

PROFILE	SURVEYED	DATE
	PLOTTED	BY
	CHECKED	
	AT	
	DATE	
	NO.	
	FILE NAME	



TBM - "M" IN MUELLER ON FIRE HYDRANT ON
SOUTHEAST CORNER OF 13TH STREET AND
STATE STREET
ELEV. = 416.50

FILE NAME =	USER NAME = ramash	DESIGNED -	REVISED -	CITY OF MADISON STATE STREET	DRAINAGE PLAN & PROFILE	F.A.U. RTE.	SECTION	COUNTY	TOTAL SHEETS	SHEET NO.	
#FILEL#	PLOT SCALE = #SCALE#	DRAWN -	REVISED -			9096	05-00021-02-RS	MADISON	37	30	
	PLOT DATE = 4/8/2018	CHECKED -	REVISED -			CONTRACT NO. 97441					
		DATE -	REVISED -			FED. ROAD DIST. NO. ILLINOIS FED. AID PROJECT					