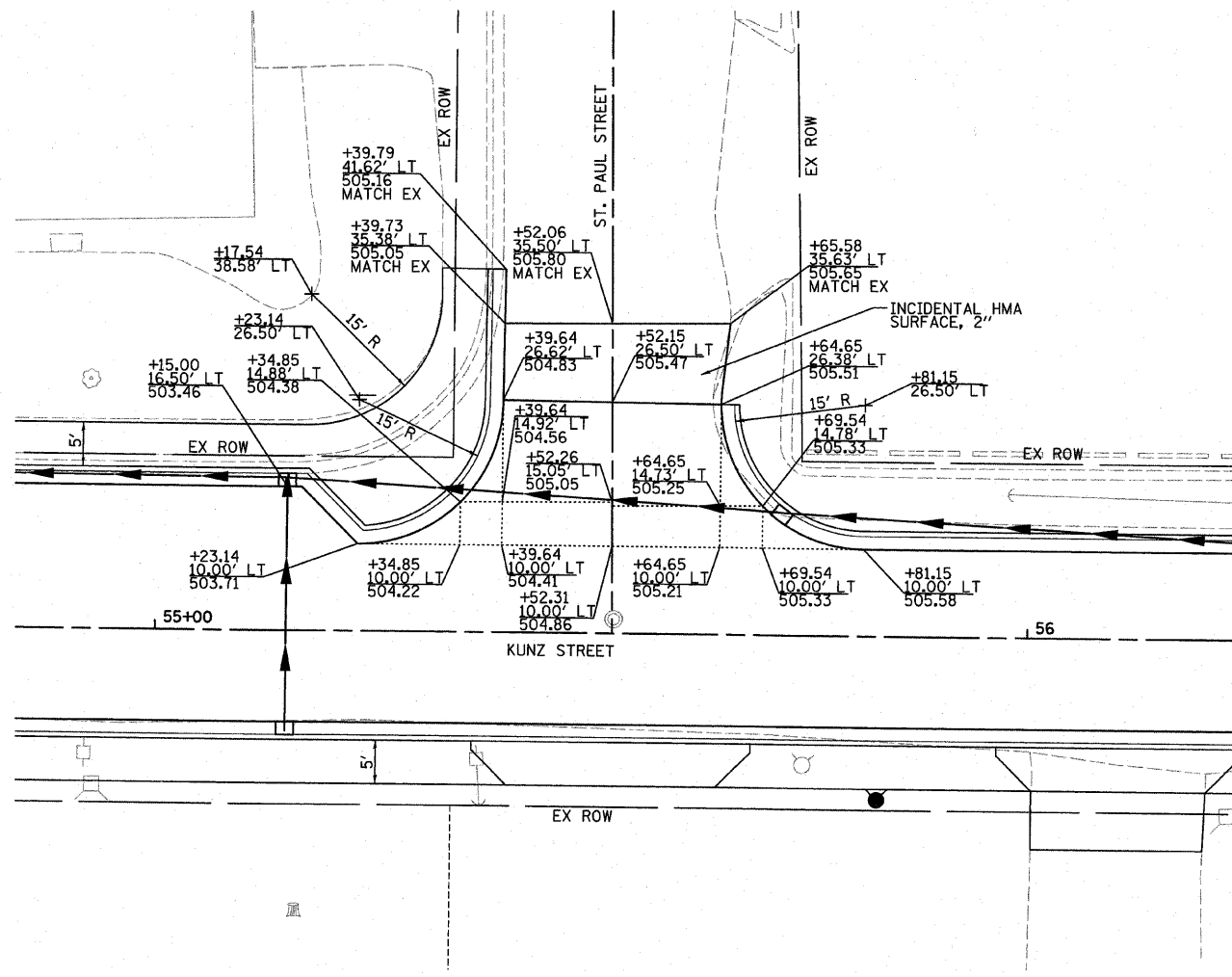
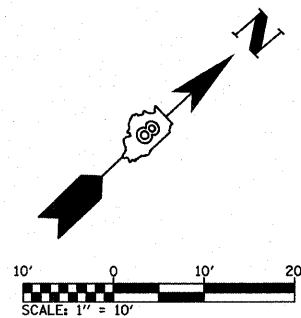


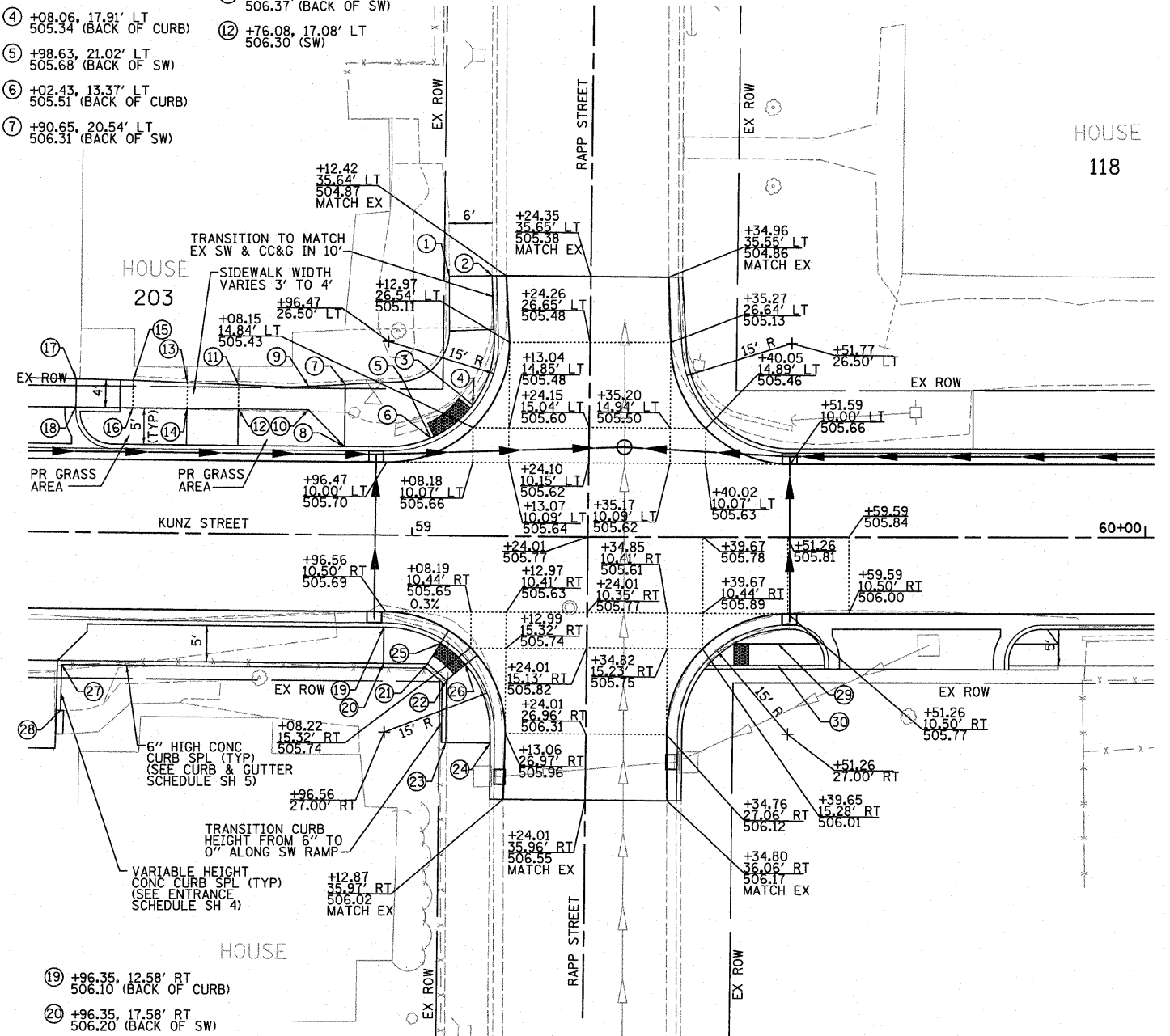
F.A.U. RTE.	SECTION	COUNTY	TOTAL SHEETS	SHEET NO.
9307	06-00042-02-PV	MONROE	32	22
INTERSECTION DETAILS				
CONTRACT NO. 97444				
FEDERAL AID PROJECT				



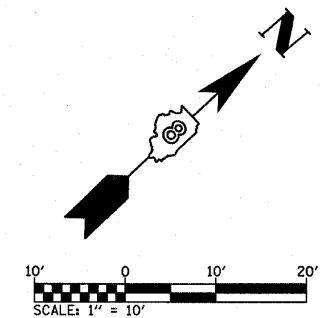
INTERSECTION LAYOUT  
ST PAUL STREET AND KUNZ STREET



- ① +04.65, 35.5' LT  
505.29 (BACK OF SW)  
MATCH EX
- ② +10.47, 35.61' LT  
505.03 (BACK OF CURB)  
MATCH EX
- ③ +02.22, 22.56' LT  
505.49 (BACK OF SW)
- ④ +08.06, 17.91' LT  
505.34 (BACK OF CURB)
- ⑤ +08.63, 21.02' LT  
505.68 (BACK OF SW)
- ⑥ +02.43, 13.37' LT  
505.51 (BACK OF CURB)
- ⑦ +90.65, 20.54' LT  
506.31 (BACK OF SW)
- ⑧ +90.65, 12.08' LT  
506.14 (BACK OF CURB)
- ⑨ +85.65, 20.25' LT  
506.34 (BACK OF SW)
- ⑩ +85.65, 17.08' LT  
506.28 (FRONT OF SW)
- ⑪ +76.08, 20.35' LT  
506.37 (BACK OF SW)
- ⑫ +76.08, 17.08' LT  
506.30 (SW)
- ⑬ +69.08, 20.58' LT  
506.42 (BACK OF SW)
- ⑭ +69.08, 17.08' LT  
506.35 (SW)
- ⑮ +61.68, 20.82' LT  
506.49 (BACK OF SW)
- ⑯ +61.68, 17.08' LT  
506.42 (FRONT OF SW)
- ⑰ +53.93, 20.93' LT  
506.44 (BACK OF SW)
- ⑱ +53.93, 17.08' LT  
506.36 (FRONT OF SW)



INTERSECTION LAYOUT  
RAPP STREET AND KUNZ STREET



- ⑲ +96.35, 12.58' RT  
506.10 (BACK OF CURB)
- ⑳ +96.35, 17.58' RT  
506.20 (BACK OF SW)
- ㉑ +02.35, 17.58' RT  
505.73 (BACK OF SW)
- ㉒ +04.97, 19.83' RT  
505.77 (BACK OF SW)
- ㉓ +04.98, 28.33' RT  
506.44 (BACK OF SW)  
MATCH EX
- ㉔ +11.03, 28.32' RT  
506.21 (BACK OF CURB)  
MATCH EX
- ㉕ +04.11, 14.72' RT  
505.69 (BACK OF CURB)
- ㉖ +07.53, 17.64' RT  
505.73 (BACK OF CURB)
- ㉗ +52.43, 18.16' RT  
507.06 (BACK OF CURB)
- ㉘ +52.34, 24.45' RT  
507.66 (BACK OF CURB)
- ㉙ +49.93, 14.58' RT  
506.02
- ㉚ +49.93, 17.58' RT  
506.08 (BACK OF SW)

PLOT DATE = 4/21/2018  
 FILE NAME = H:\P\21002\Microstation\B06.dwg\Inter-section\_Kunz.dwg  
 USER NAME = fenny